OFFICIAL COPY
SAN FRANCISCO
DBI
DEPARTMENT OF
BUILDING INSPECTION

Vol 8

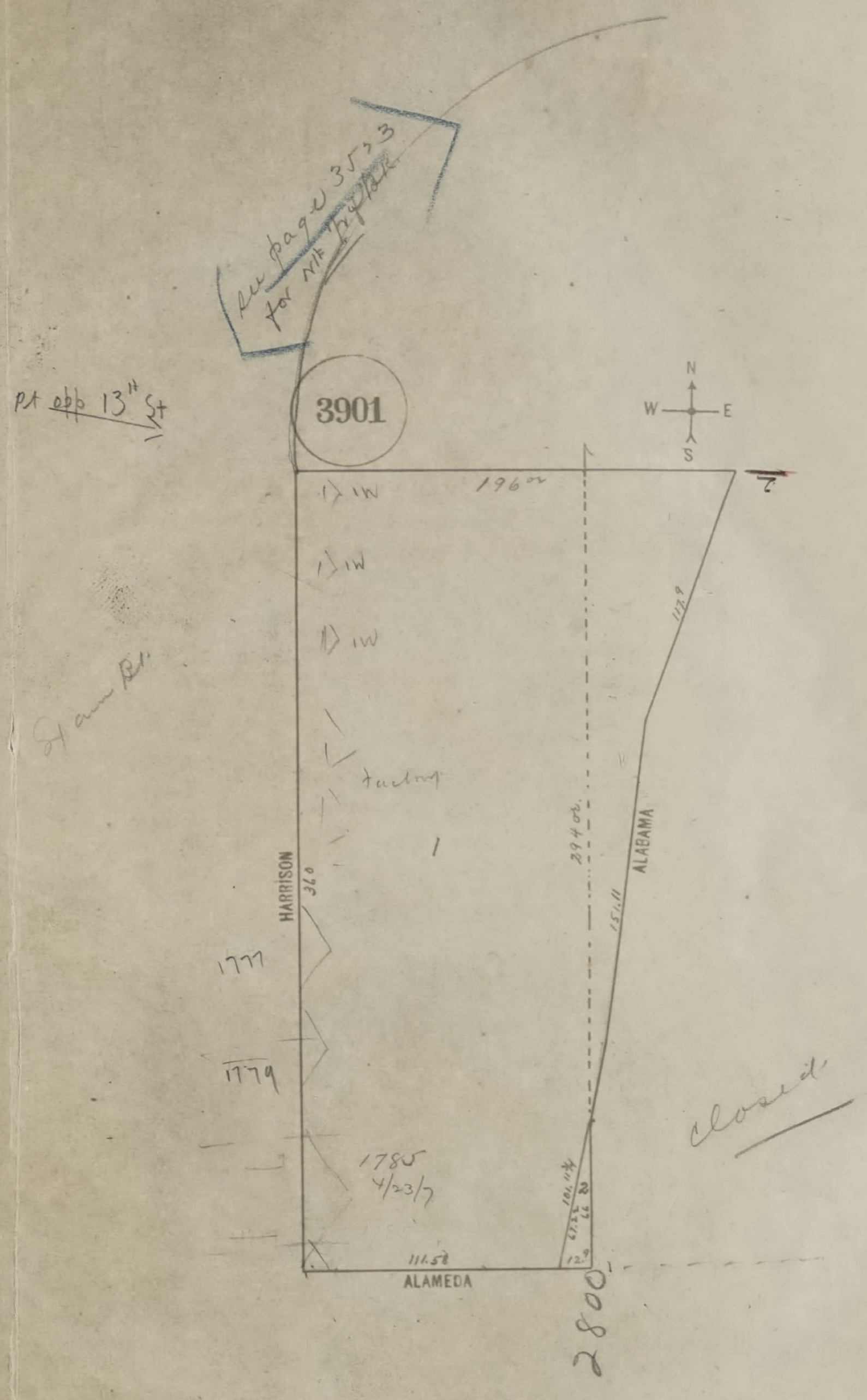

OFFICIAL ADVERTISING

CLOSING AND ABANDONING A PORTION OF ALABAMA STREET.

RESOLUTION NO. [illegible]
Code No. [illegible]

WHEREAS, On the 29th day of September, 1930, the Supervisors of the City and County of San Francisco duly and regularly passed Resolution No. 33192 (New Series) which resolution was presented to his Honor the Mayor for his approval and was duly and regularly approved by the Mayor of the City and County of San Francisco on the 30th day of September, 1930, said resolution being in words and figures as follows:

RESOLUTION NO. 33192
(New Series)

RESOLVED, That the public interest requires that the certain following described portion of Alabama Street be closed and abandoned; and be it

FURTHER RESOLVED, That it is the intention of the Board of Supervisors to close and abandon all that portion of Alabama Street lying southerly from Alameda Street, and more particularly described as follows, to-wit:

BEGINNING at the point of intersection of the westerly line of Alabama Street and the northwesterly line of Treat Avenue; thence northerly along said line of Alabama Street, 184.646 feet to a point in a line parallel with and distant 26.375 feet at right angles southerly from the southerly line of Alameda Street; thence at right angles easterly along last mentioned parallel line, 53.588 feet to the northwesterly line of Treat Avenue produced northeasterly; thence deflecting 106° 11′ 02″ to the right, and running southwesterly along said line of Treat Avenue produced northeasterly, 192.263 feet to the westerly line of Alabama Street and the point of beginning.

Said closing and abandonment of said portion of Alabama Street shall be done and made in the manner and in accordance with the provisions of Section 2, Chapter 3 of Article VI of the Charter of the City and County of San Francisco, as amended, and the sections of said chapter and article immediately following Section 2; and be it

FURTHER RESOLVED, That the damage, cost and expense of said closing and abandonment be paid out of the revenue of the City and County of San Francisco.

And the Clerk of this Board is hereby directed to transmit to the Board of Public Works a certified copy of this resolution, and the Board of Public Works is hereby directed to give notice of said contemplated closing and abandonment of said portion of Alabama Street in the manner provided by law, and to cause notice to be published in the official newspaper as required by law.

Adopted—Board of Supervisors, San Francisco, September 29, 1930.

Ayes: Supervisors Andriano, Canepa, Colman, Havenner, McGovern, McSheehy, Miles, Peyser, Roncovieri, Rossi, Shannon, Spaulding, Stanton, Suhr.

Absent: Supervisors Gallagher, Hayden, Power, Toner.

J. S. DUNNIGAN, Clerk.

Approved: San Francisco, September 30, 1930.
ANGELO J. ROSSI,
oct 2d-1t. Acting Mayor.

AND WHEREAS, The Clerk of the Supervisors of the City and County of San Francisco did transmit to the Board of Public Works of the City and County of San Francisco a certified copy of said resolution and the said Board of Public Works did, upon receipt of said resolution, cause to be posted in the manner and as required by law, notices of the passage of said resolution and did also cause in the manner and as required by law, a notice similar in substance to be published for a period of ten days in the official newspaper of the City and County of San Francisco; and

WHEREAS, The public interest and convenience requires said improvement to be done as specifically described in Resolution No. 33192 (New Series); and

WHEREAS, The Supervisors have acquired jurisdiction to order that the portion of Alabama Street described in Resolution No. 33192 (New Series) be closed and abandoned; now therefore be it

RESOLVED, That it be ordered and it is hereby ordered, that the portion of Alabama Street specifically described and proposed in said Resolution No. 33192 (New Series) be closed and abandoned, and be it

FURTHER RESOLVED, That the entire damage, costs and expenses of closing said portion of Alabama Street described in Resolution No. 33192 (New Series) shall be paid out of the revenues of the City and County of San Francisco as proposed and provided in Resolution No. 33192 (New Series), and be it

FURTHER RESOLVED, That the said closing and abandonment of said portion of said street described in Resolution No. 33192 (New Series) shall be done in the manner and in accordance with the provisions of Section 107 of the Charter of the City and County of San Francisco, and the Street Opening Act of 1889, as amended, General Laws of the State of California, and be it

FURTHER RESOLVED, That the Clerk of this Board transmit a certified copy of this resolution to the Department of Public Works and that the Department of Public Works be instructed to proceed thereafter as required by law, and the Clerk is hereby directed to advertise this resolution in the official newspaper as required by law.

Adopted—Board of Supervisors, San Francisco, April 19, 1937.

Ayes: Supervisors Brown, Colman, McSheehy, Mead, Meyer, Ratto, Reilly, Schmidt, Shannon, Uhl.

Absent: Supervisor Roncovieri.

I hereby certify that the foregoing resolution was adopted by the Board of Supervisors of the City and County of San Francisco.
J. [illegible] DUNNIGAN, Clerk.

Approved: San Francisco, April [illegible], 1937.
ANGELO J. ROSSI,
april 24-1t. [illegible]

NOTICE OF APPLICATIONS

Pursuant to the provisions of Ordinance No. 30411, notice is hereby given that the following applications for the issuance and transfer of permits have been filed at this office and that public hearing thereon will be held at 7:30 o'clock P. M. [illegible] Room [illegible]

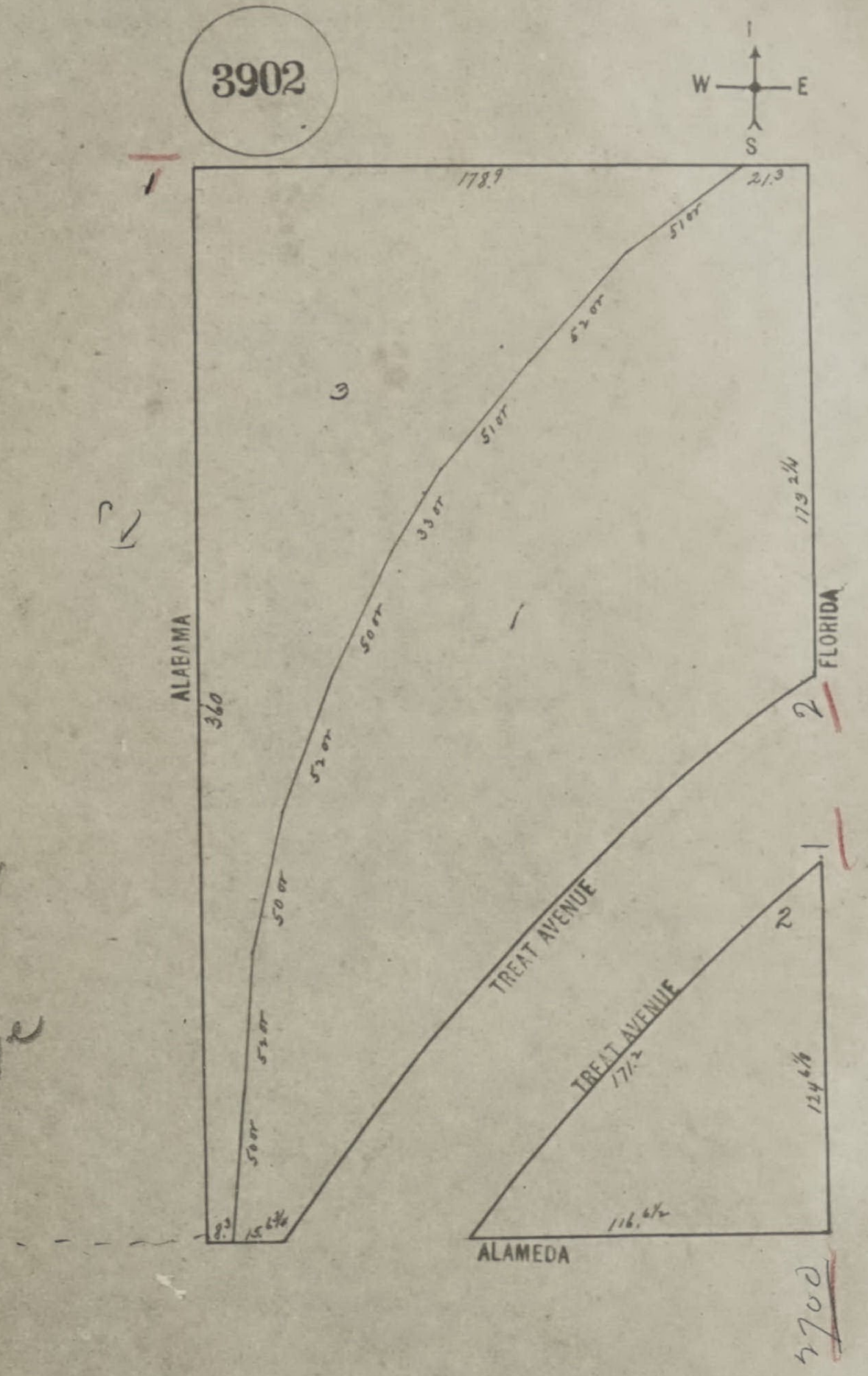
3902
W
E
S
ALABAMA
360
178.9
21.3
173 2/4
FLORIDA
TREAT AVENUE
TREAT AVENUE
171.2
124 6/8
116.6½
ALAMEDA
8.3
15 6½
1
2
3
1
2
1
2
3700

Closed
See next page
Bl 3903

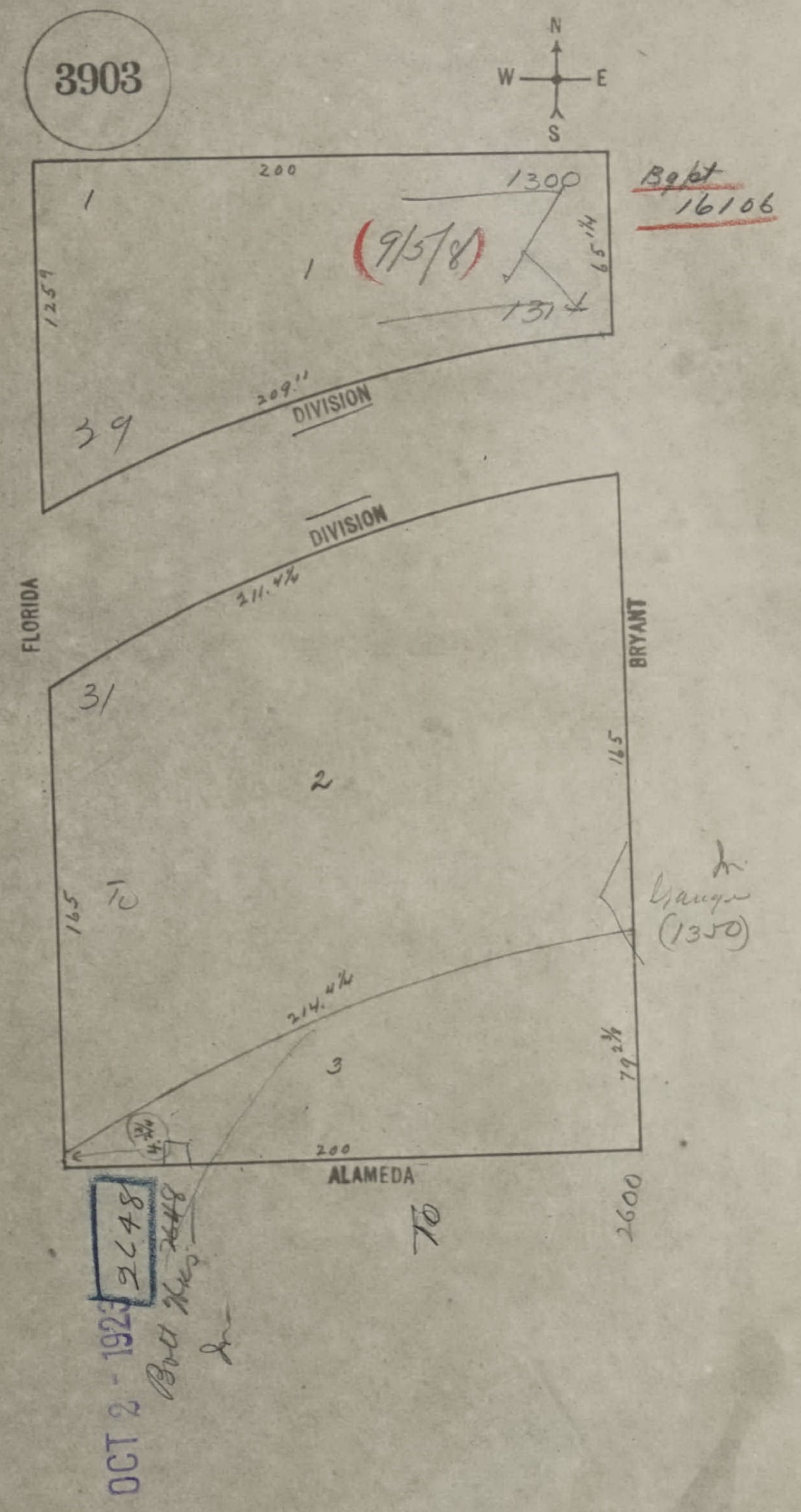
3903
N
W
E
S
200
1300
Bgpt
16106
1
1
(9/5/8)
1259
65¼
131¼
209''
DIVISION
39
DIVISION
211.4¾
FLORIDA
BRYANT
31
2
165
165
Garage
(1350)
214.4¾
3
79¾
4.3¾
200
ALAMEDA
2648
2448
Bolt Hayes
70
2600
OCT 2 - 1923

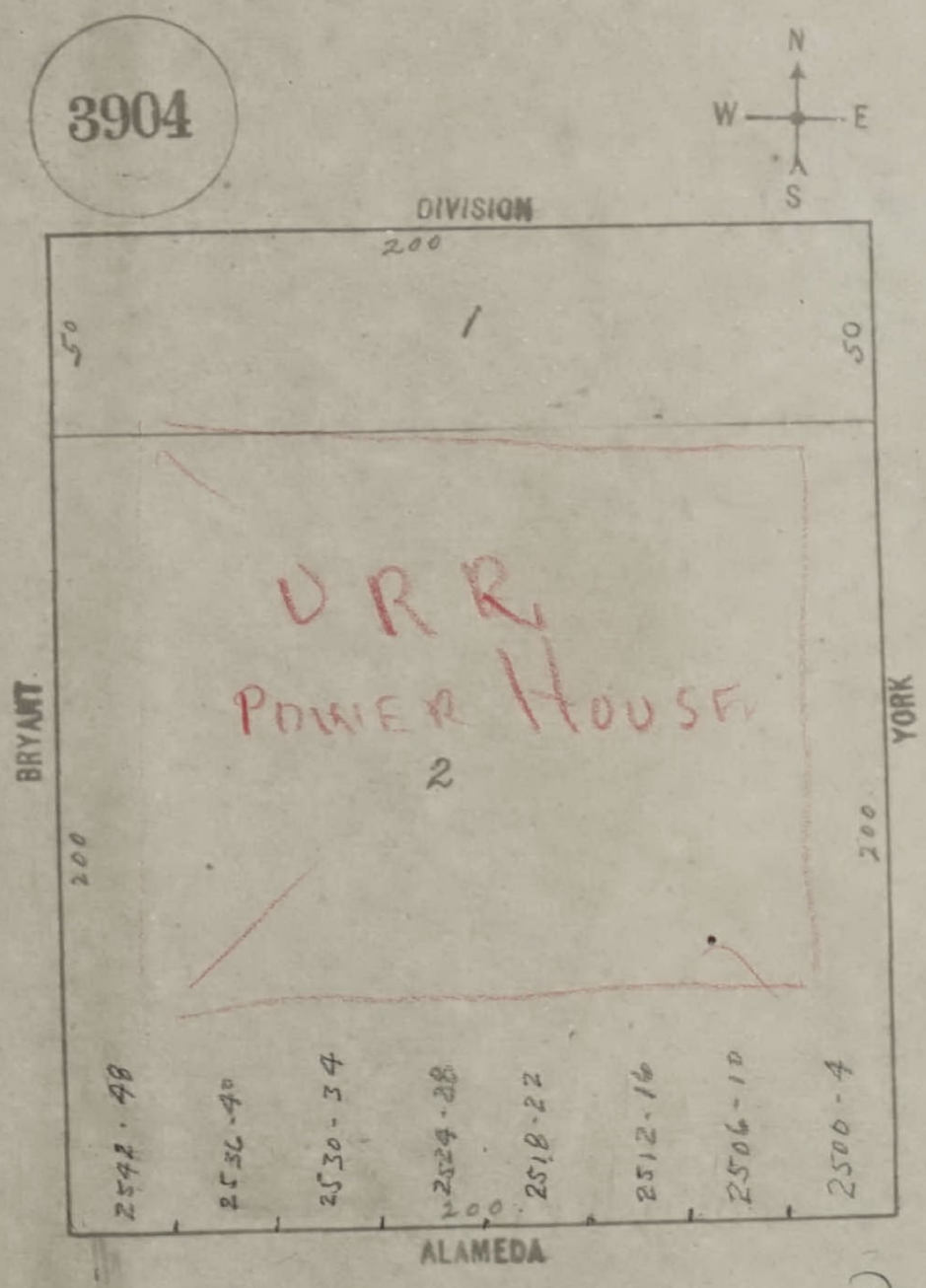
3904
N
W
E
S
DIVISION
200
1
50
50
URR
POWER HOUSE
2
BRYANT
YORK
200
200
2542-48
2536-40
2530-34
2524-28
2518-22
2512-16
2506-10
2500-4
200
ALAMEDA

2500

1 No to 8'

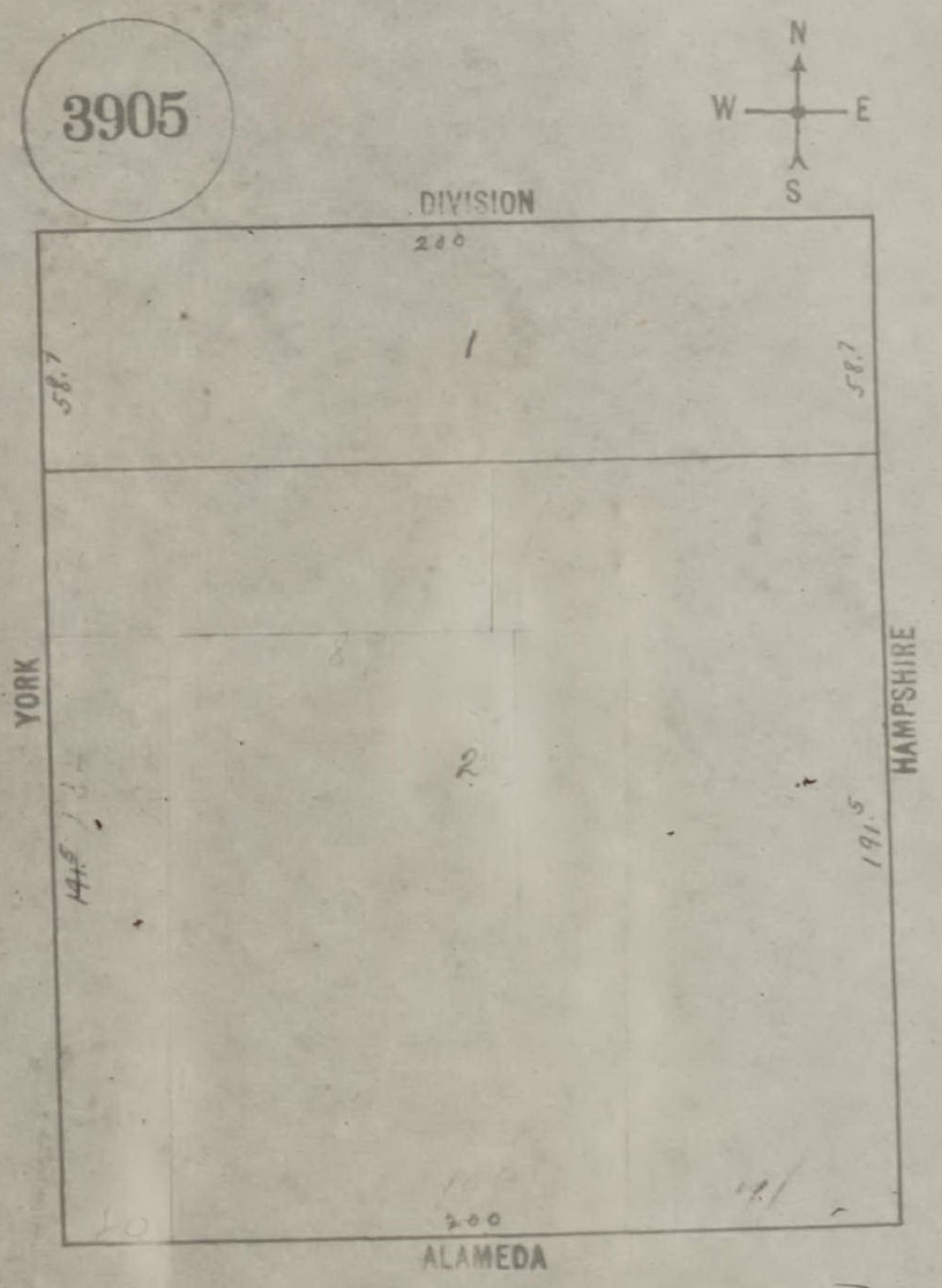
3905
N
W
E
S
DIVISION
200
1
58.7
58.7
YORK
HAMPSHIRE
2
141.5
191.5
200
ALAMEDA

2400

SEE
NEW VOL 26

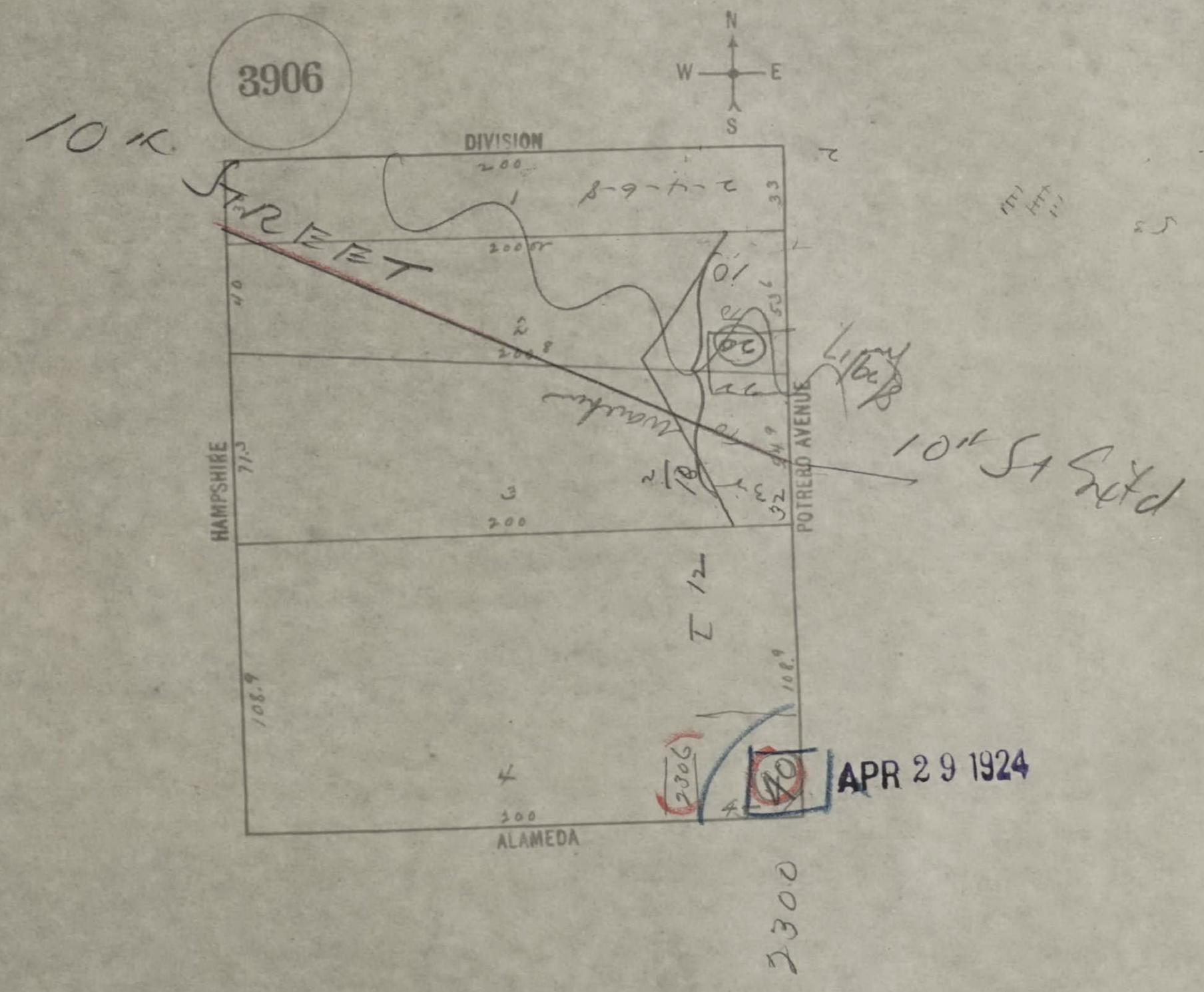
3906
N
W
E
S
10th STREET
DIVISION
200
1
2-7-6-8
33
200
10
20
2
200
HAMPSHIRE
POTRERO AVENUE
10" St Sxtd
3
200
32
I 12
108.9
108.9
4
3306
40
200
ALAMEDA
2300

APR 29 1924

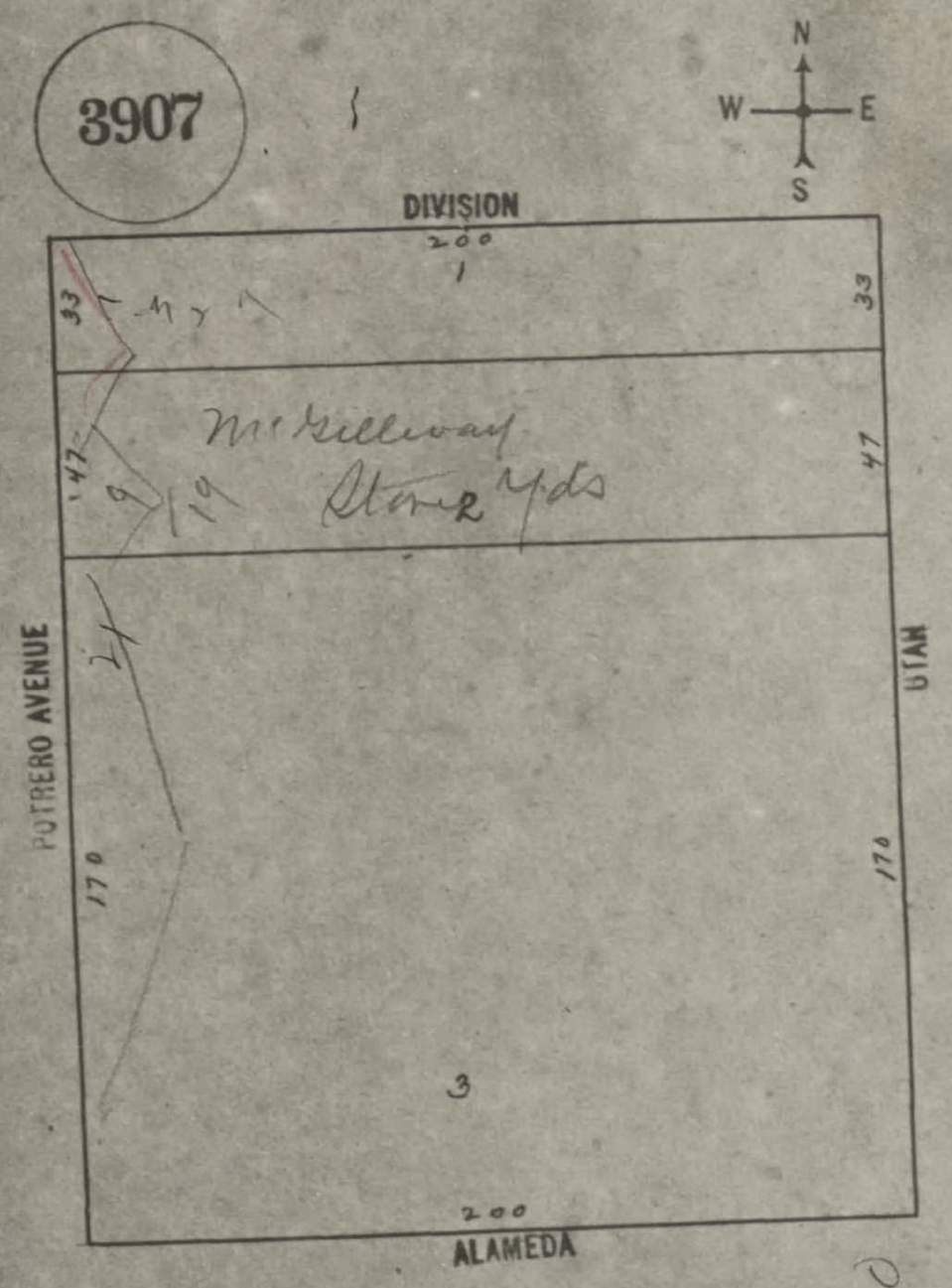
3907
N
W
E
S
DIVISION
200
1
33
33
47
47
McGillivray
Stone Yds
9
19
21
POTRERO AVENUE
UTAH
170
170
3
200
ALAMEDA

5700

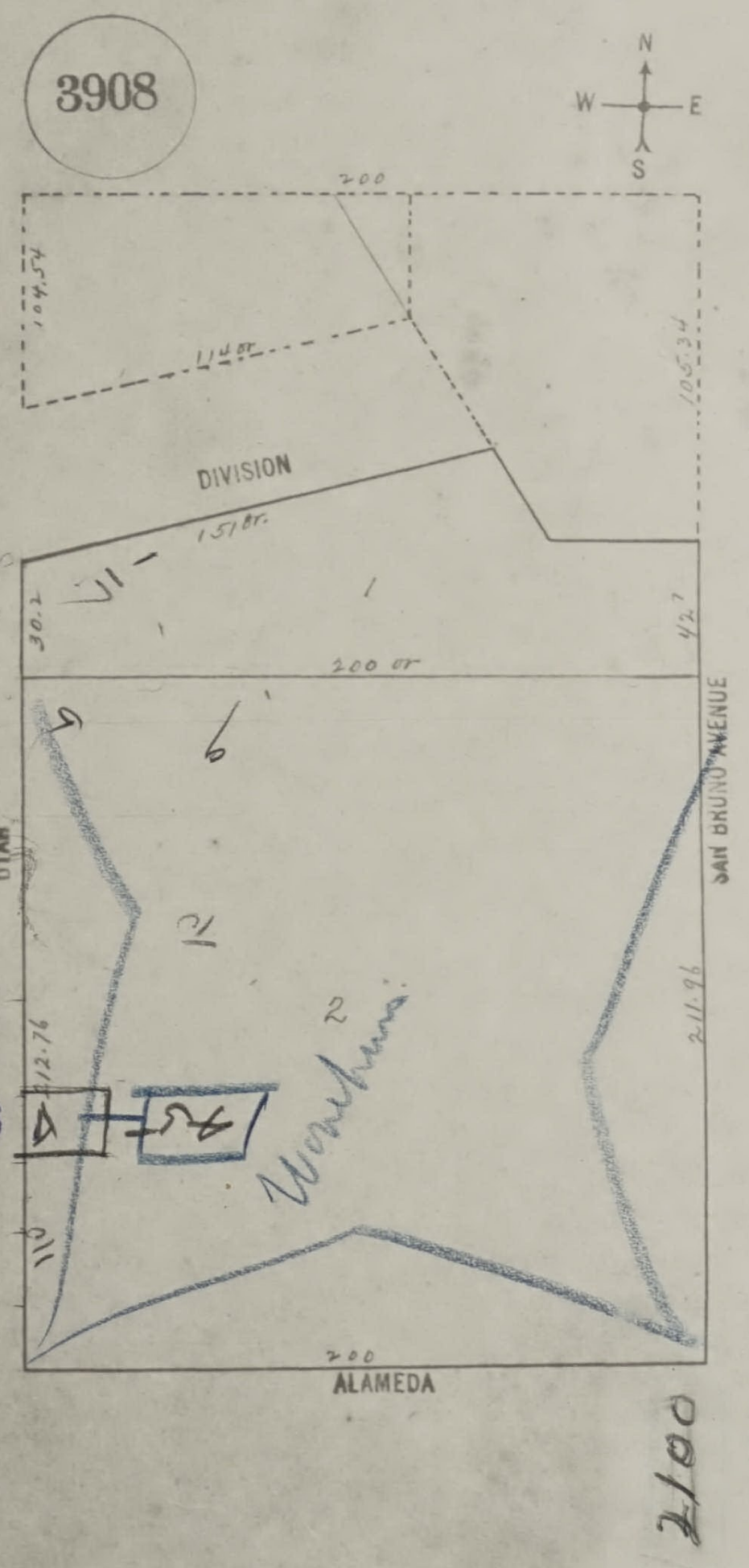
3908
N
W
E
S
200
104.54
114.0
105.34
DIVISION
151.0
1
30.2
42.7
200 0
6
UTAH
SAN BRUNO AVENUE
12
2
212.76
211.96
4
54
Warehouse
110
200
ALAMEDA
2100

JAN 31 1928

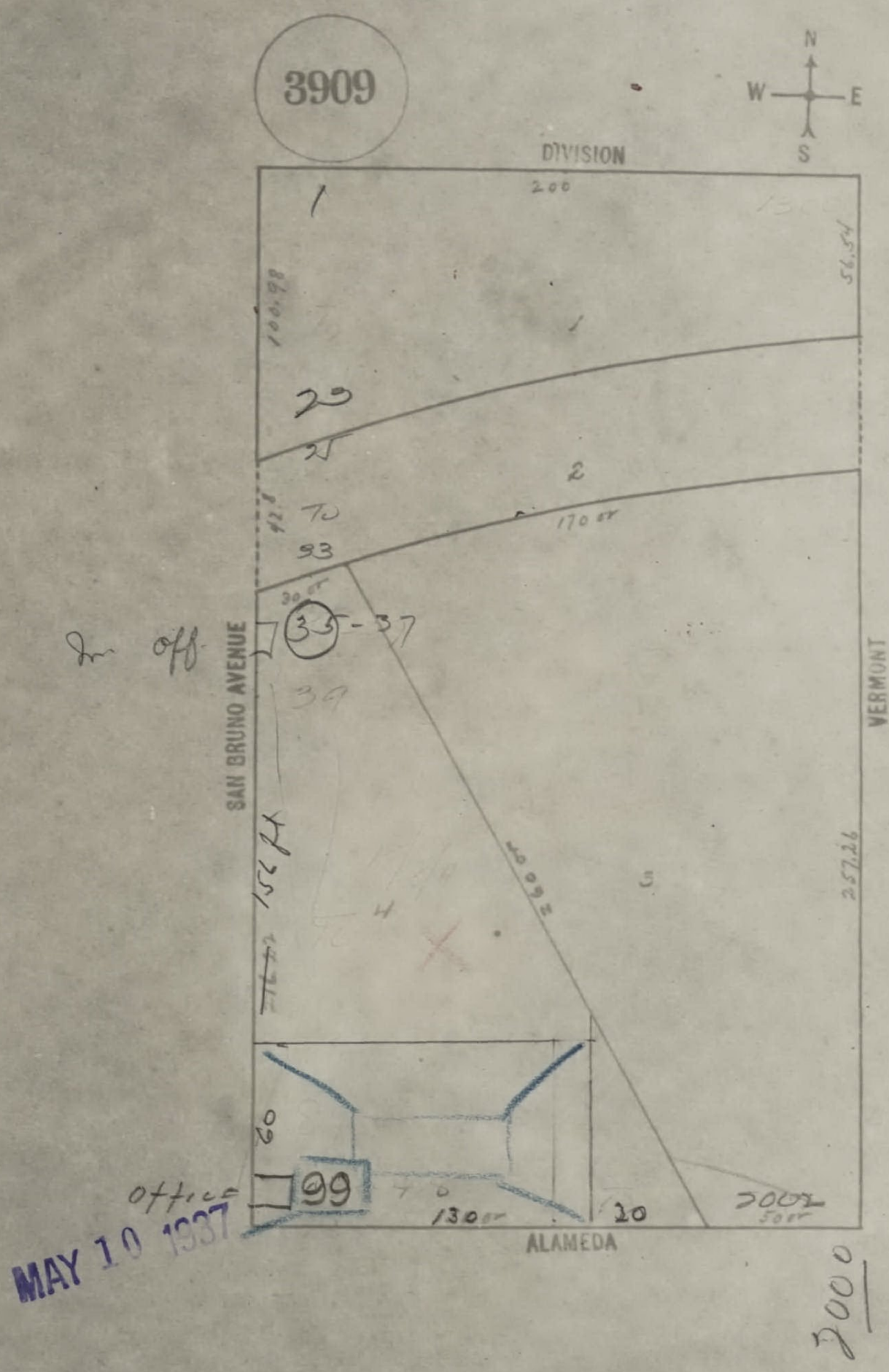
3909
N
W
E
S
DIVISION
200
1
100.98
56.54
29
31
2
70
170
93
30
35-37
39
In off
SAN BRUNO AVENUE
152 ft
4
VERMONT
257.26
5
260
60
Office
99
130
20
2002
50
ALAMEDA
2000

MAY 10 1937

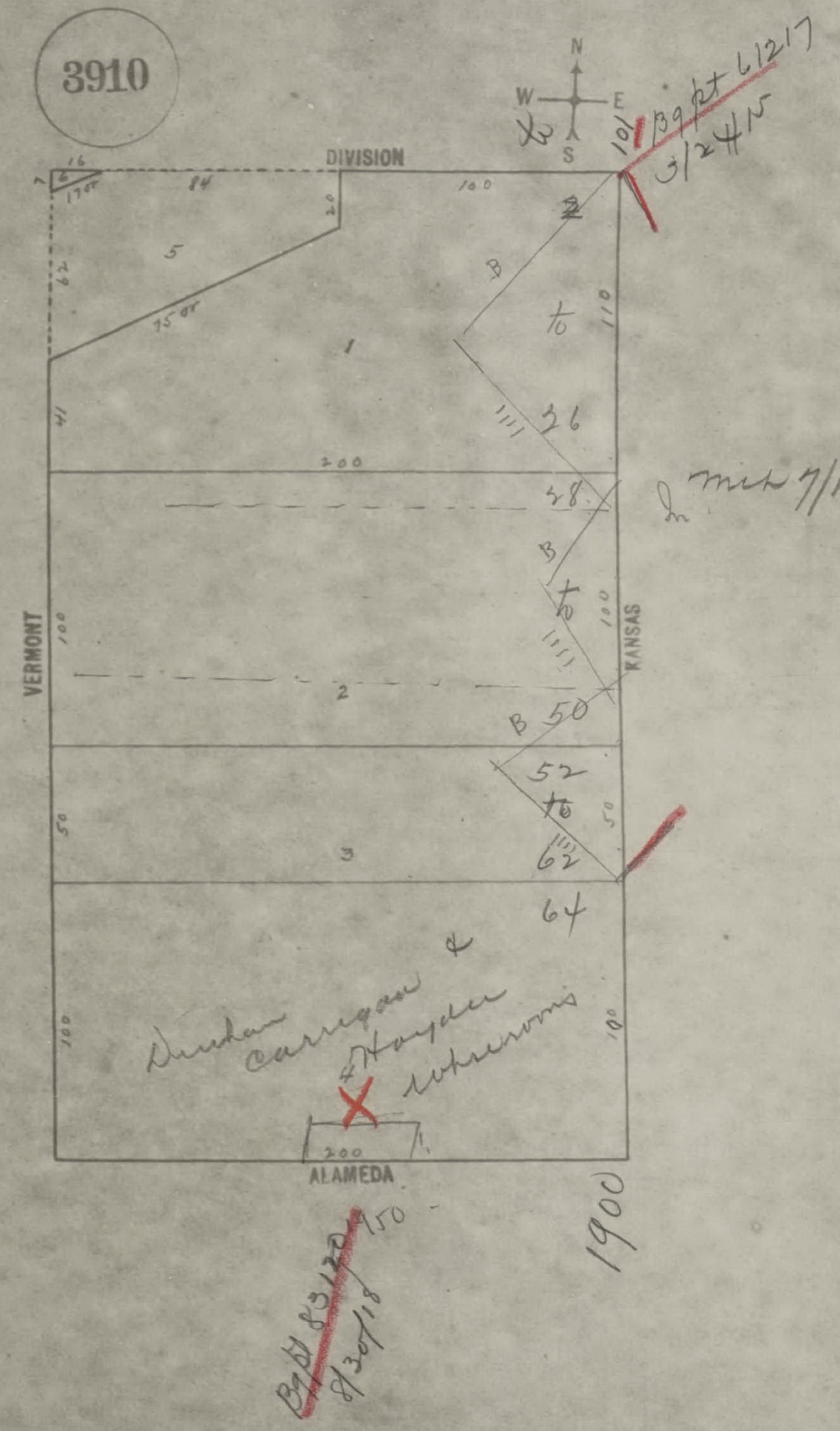
3910
N
W
E
S
DIVISION
VERMONT
KANSAS
ALAMEDA
16
84
100
20
62
7
1700
75 01
5
1
41
200
110
100
2
50
3
100
100
200
B
B
B
1/0
26
38
50
52
62
64
101
Bgpt 61217
3/24/15
In met 7/16
Duncan Carrigan & Hayden & showrooms
BgBt 83120
8/30/18
950
1900

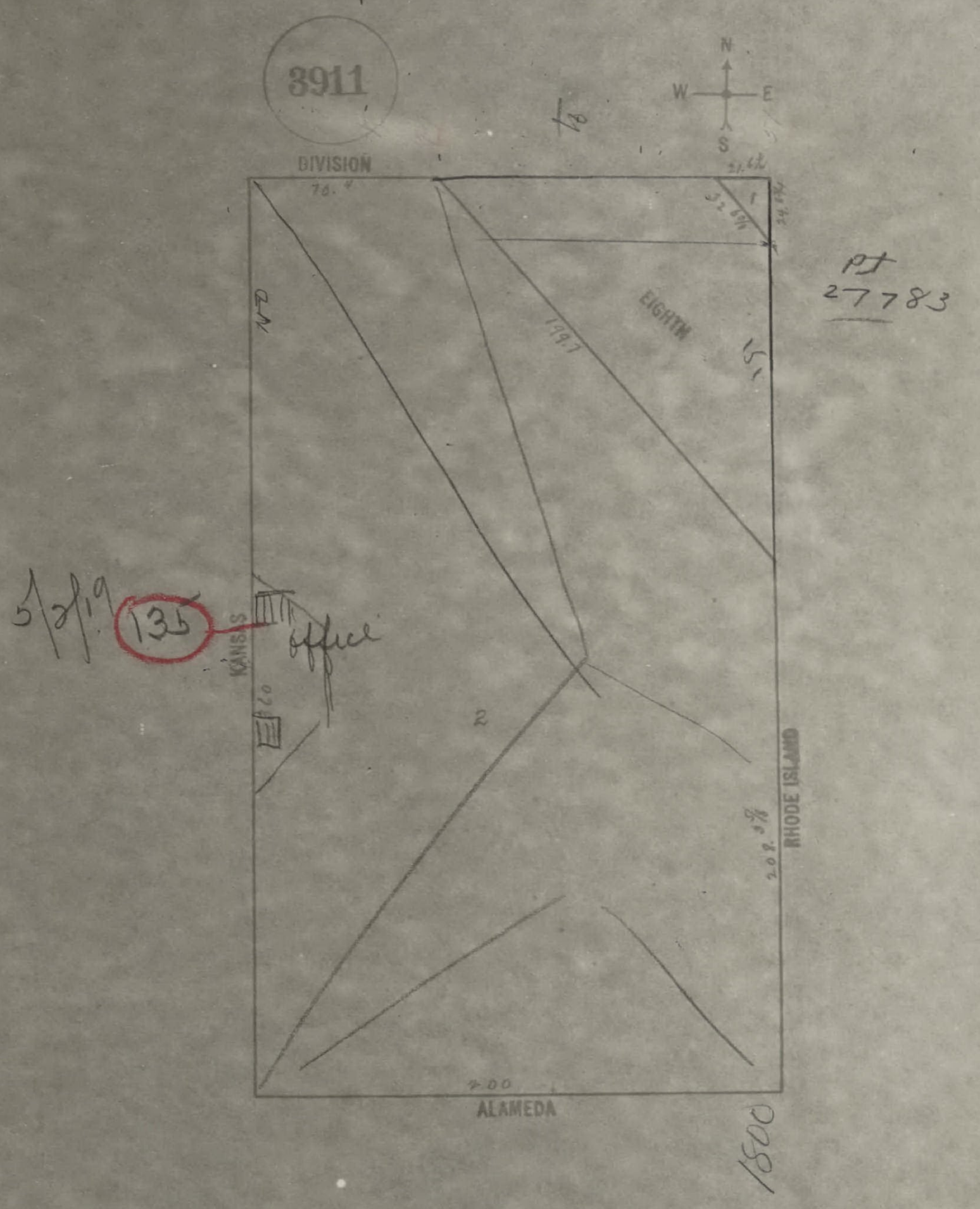
3911
N
W
E
S
DIVISION
76.4
21.62
32.69
24.94
1
EIGHTH
199.7
15
pt
27783
5/2/19
135
office
KANSAS
2
202.5/8
RHODE ISLAND
400
ALAMEDA
1500

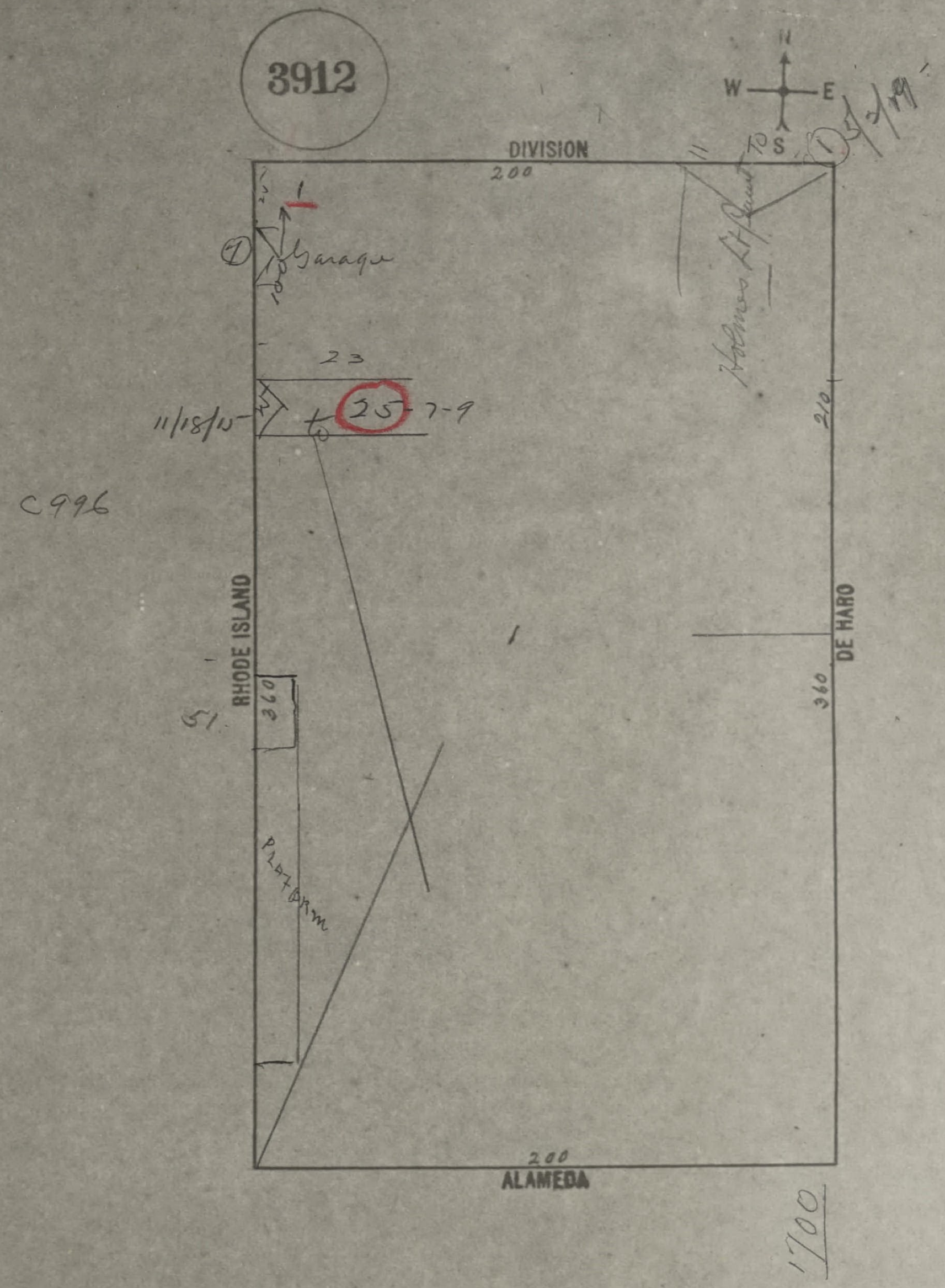
3912
DIVISION
200
DE HARO
210
360
ALAMEDA
200
RHODE ISLAND
360
W
E
N
S
1
Garage
23
25
7-9
11/18/15
C996
51
Platform
1
Holmes
1
1700

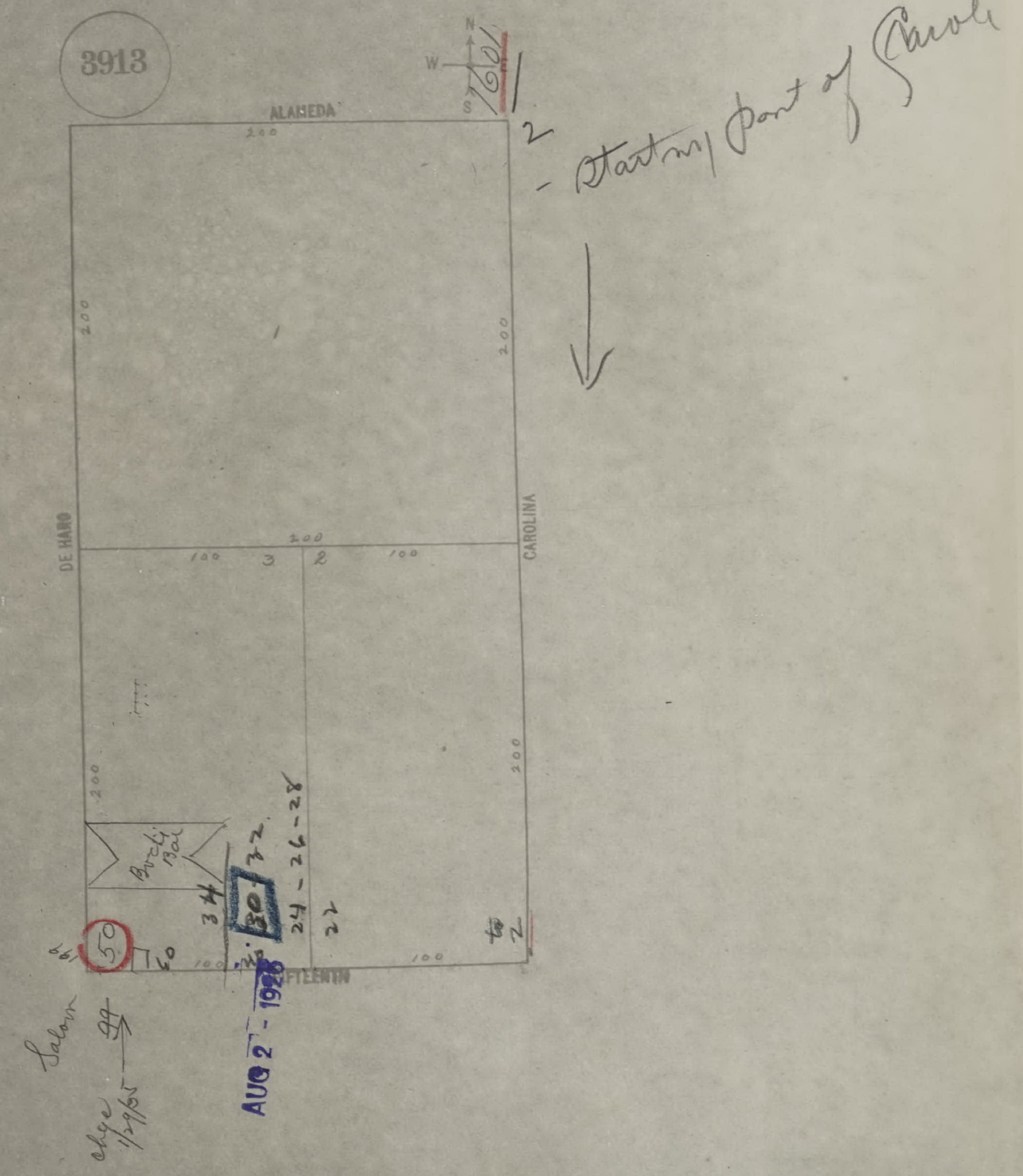
3913
N
W
S
ALAMEDA
DE HARO
CAROLINA
FIFTEENTH
200
100
3
2
1
50
60
34
30
32
24 - 26 - 28
22
Bocci Bal
to 2

- Starting point of Carole

Salon 99 →
chge 1/29/35

AUG 2 - 1928

OFFICIAL COPY
SAN FRANCISCO
DBI
DEPARTMENT OF
BUILDING INSPECTION


3914
N
W
E
S
1701
ALAMEDA
154.6
8th St.
70.0½
RHODE ISLAND
400
DE HARO
346.9
200
FIFTEENTH


3915
N
W
E
S
1/201
ALAMEDA
200
KANSAS
400
RHODE ISLAND
400
Office
200
FIFTEENTH
200
5/2/19
220

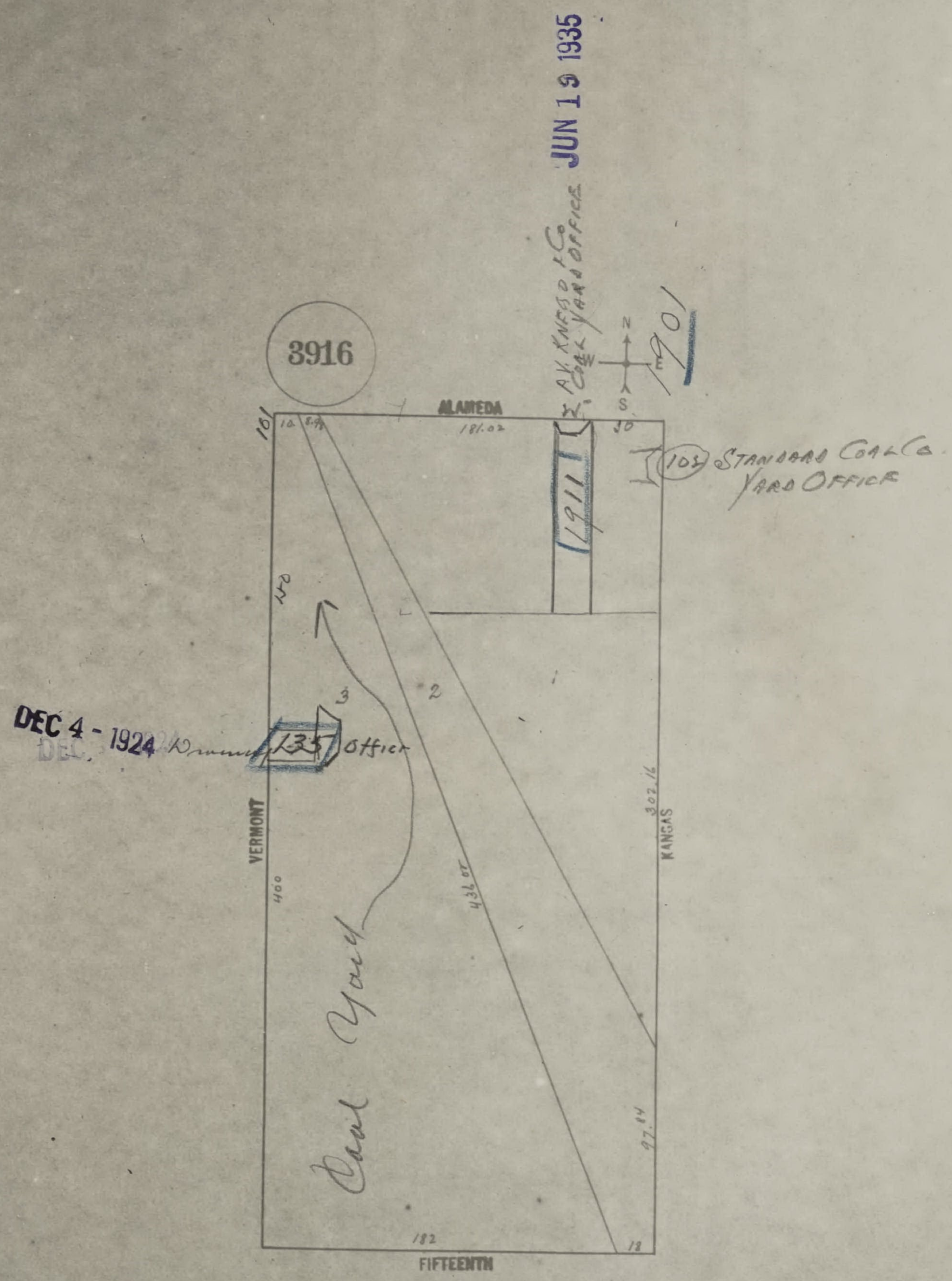
3916
ALAMEDA
VERMONT
KANSAS
FIFTEENTH
N
S
E
W
101
10
8.94
181.02
30
150
400
436.05
302.16
97.14
182
18
1
2
3
1911
1901
135
Office
Coal Yard
A.V. Knego & Co
Coal Yard Office
103
Standard Coal Co.
Yard Office

DEC 4 - 1924

JUN 19 1935

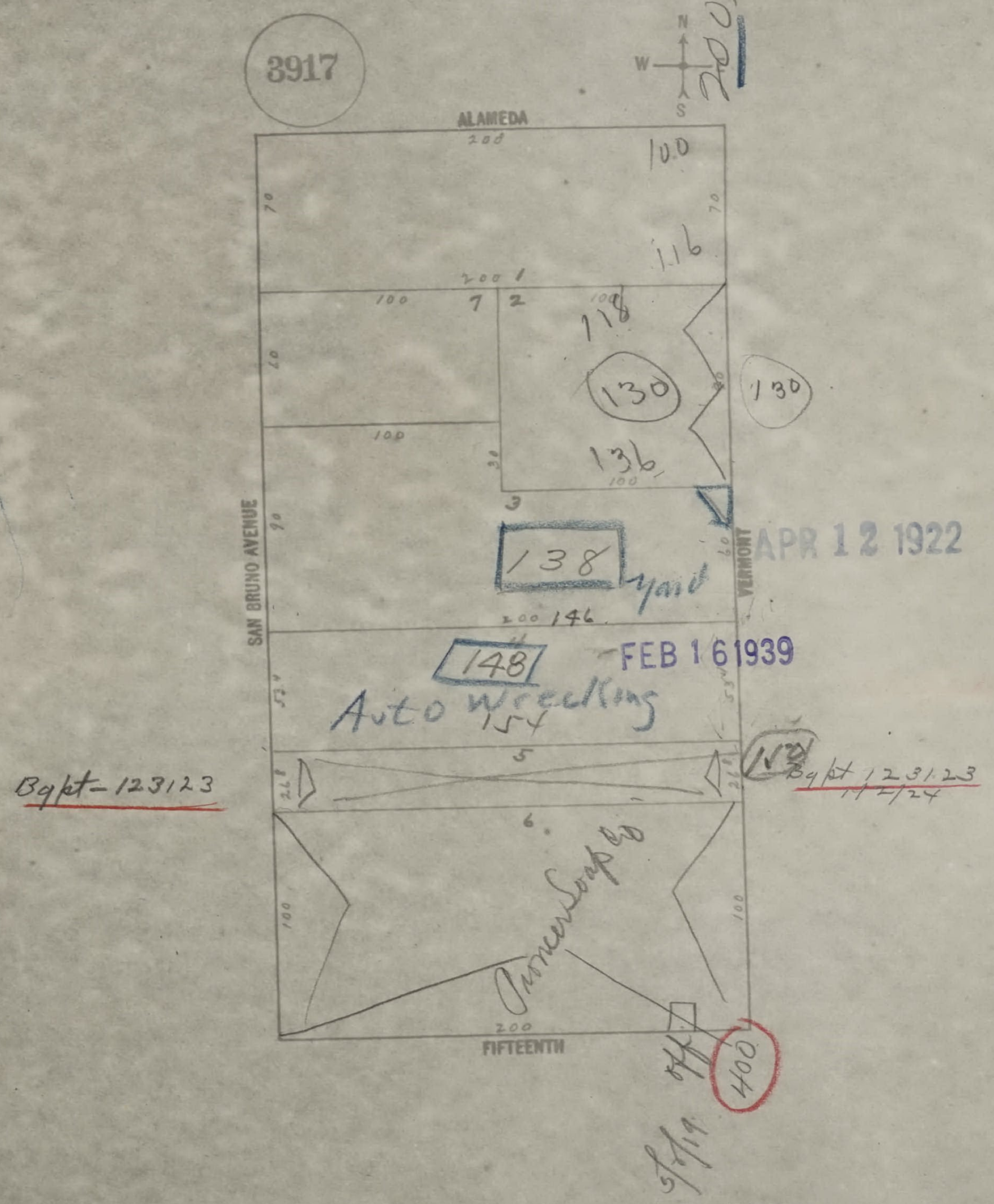
3917
N
W
S
2001
ALAMEDA
200
100
70
70
116
200 1
100
7
2
100
118
60
130
130
100
30
136
100
3
90
138
yard
60
SAN BRUNO AVENUE
VERMONT
APR 12 1922
200 146
148
FEB 16 1939
Auto Wreckling
154
53¾
53¾
5
26⅛
26⅛
152
Bqpt-123123
Bqpt 123123
1/2/24
6
Pioneer Soap Co
100
100
200
FIFTEENTH
400
5/7/19

OFFICIAL COPY
SAN FRANCISCO
DBI
DEPARTMENT OF
BUILDING INSPECTION

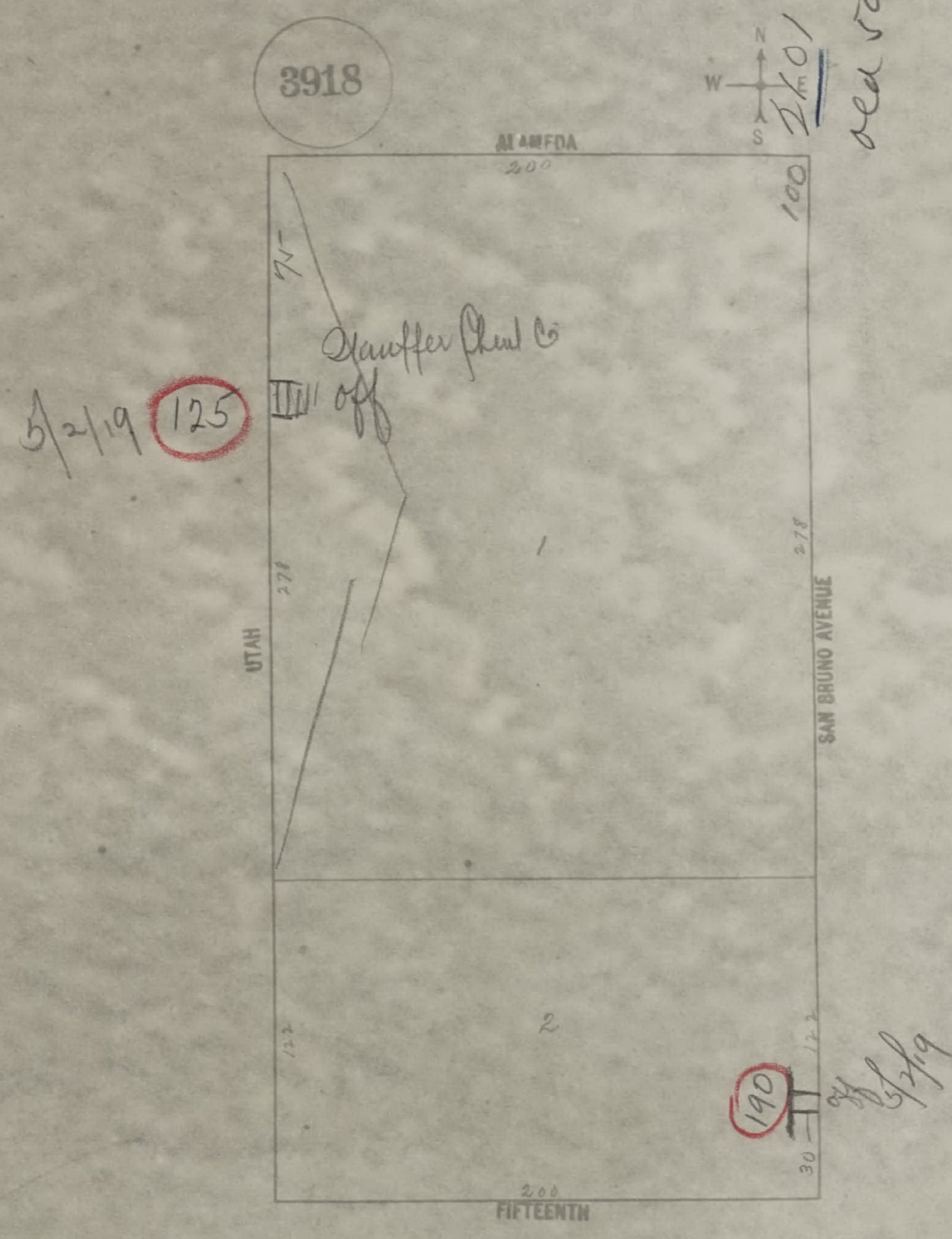
3918
N
W
E
S
2601
red 501
ALAMEDA
200
100
Stauffer Chem Co
5/2/19
125
III off
1
2
278
278
UTAH
SAN BRUNO AVENUE
122
122
190
II off
5/2/19
30
200
FIFTEENTH

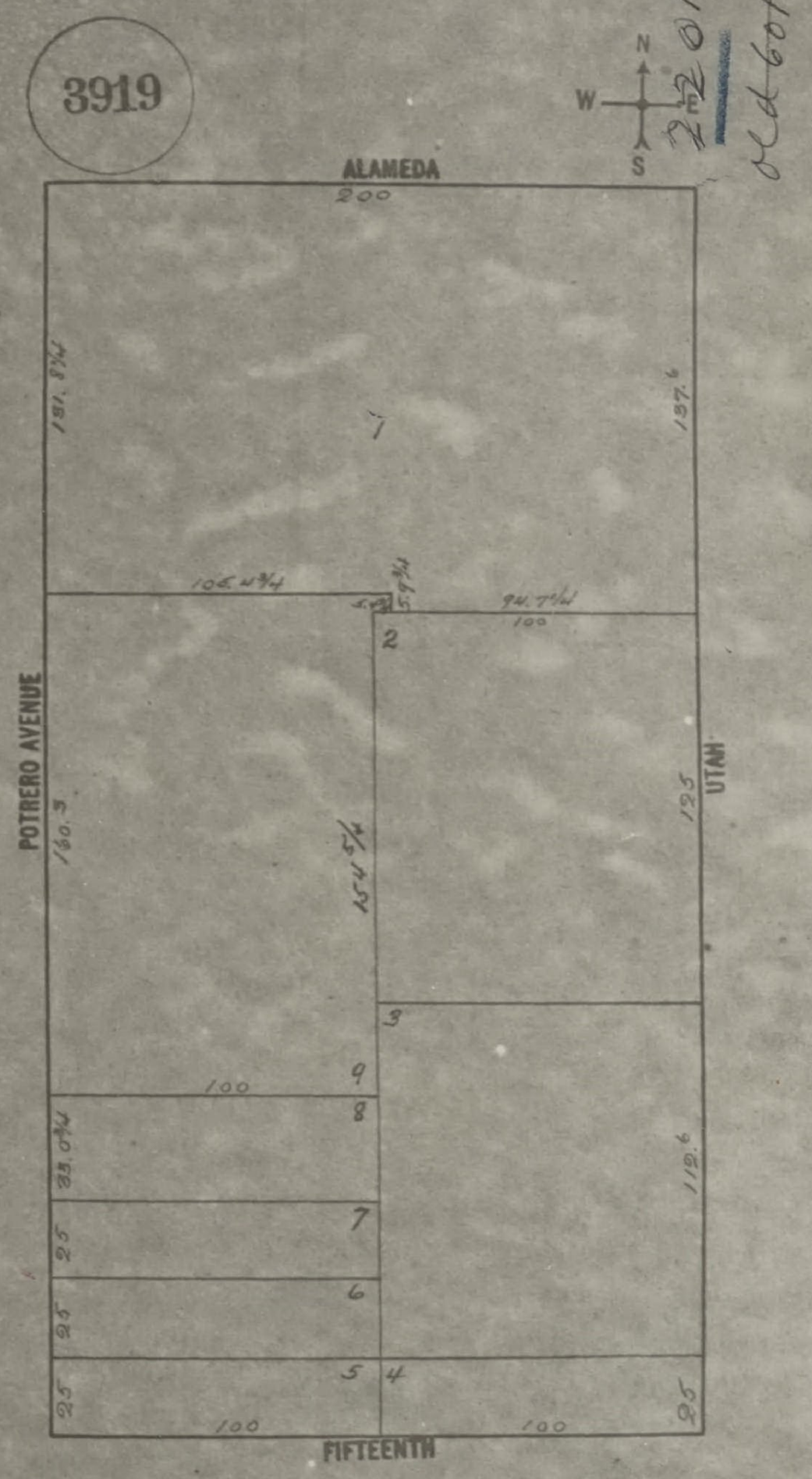
3919
N
W
E
S
2201
Ld 601
ALAMEDA
200
POTRERO AVENUE
UTAH
FIFTEENTH
191.8¾
137.6
106.4¾
5¾
5.9¾
94.7¼
100
1
2
180.3
154.5¾
125
3
9
100
8
33.0¾
7
25
6
25
5
4
25
100
100
112.6
25

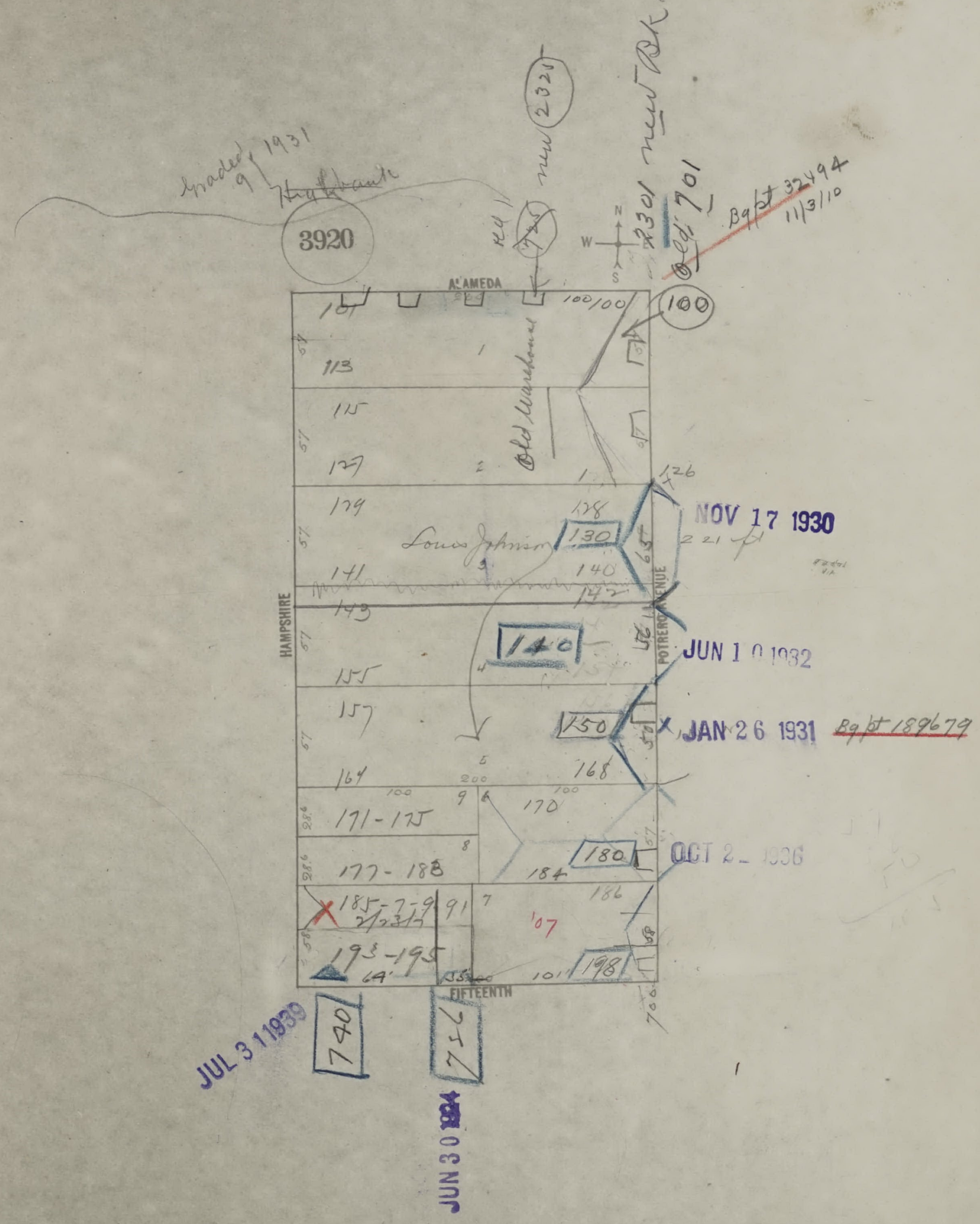
Graded 1931
9
~~Hightlands~~
3920
Ked 11
new 2321
2301 new Blk.
Ded. 701
~~Bg pt 32494 11/3/10~~
N
W
E
S
ALAMEDA
HAMPSHIRE
POTRERO AVENUE
FIFTEENTH
100/100
100
101
113
115
127
129
141
143
155
157
164
171-175
177-188
185-7-9
191
193-195
64'
Old Warehouse
Louis Johnson
126
128
130
140
142
150
168
170
180
184
186
198
101
700
740
712
'07
57
28.6
200
221 ft

NOV 17 1930

JUN 10 1932

JAN 26 1931 ~~Bg pt 189679~~

OCT 2 1936

JUL 31 1939

JUN 30 1934

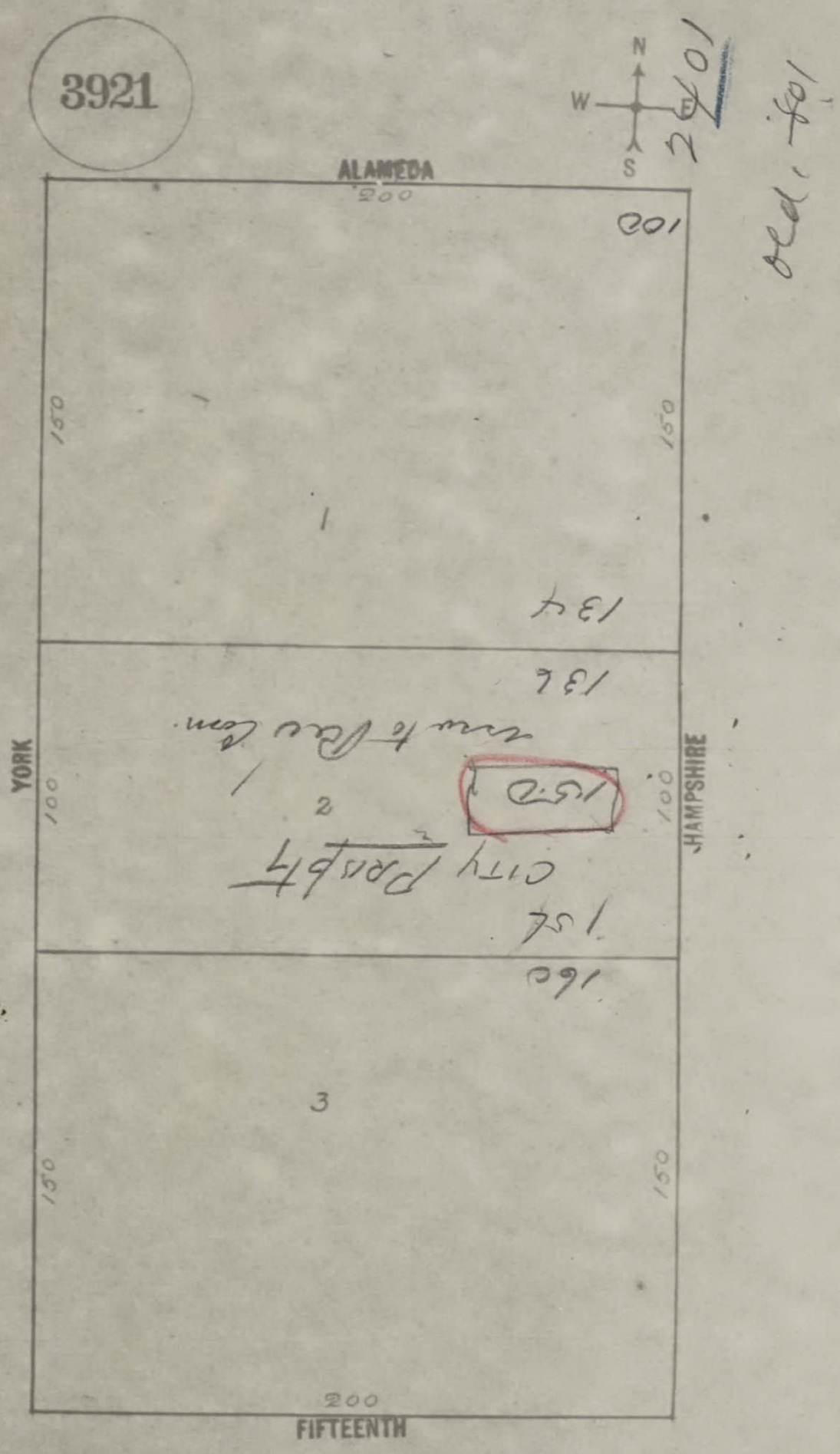
3921
N
W
E
S
2401
old. 401
ALAMEDA
200
100
150
150
1
134
136
YORK
100
2
150
City Property
HAMPSHIRE
100
154
160
3
150
150
200
FIFTEENTH

AUG 14 1929 1501

~~Bg pt 171913~~

~~Bg pt - 178968~~

AUG 14 1929 1525

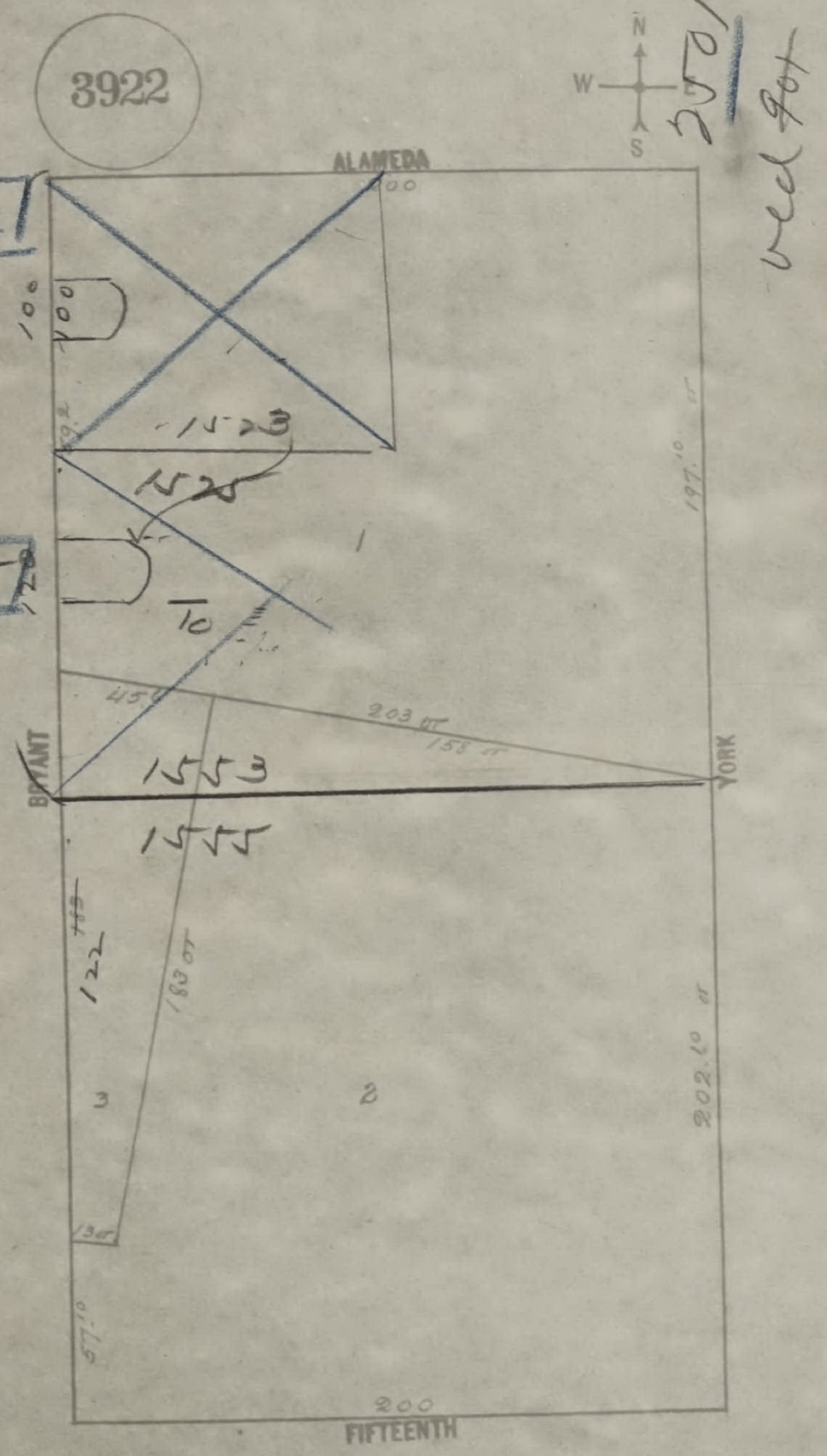
3922
N
W
S
2501
vcd lot
ALAMEDA
100
100
100
1523
1525
10
1
197.10
45
203
158
BRYANT
1553
1555
YORK
122
183
3
2
130
57.10
202.10
200
FIFTEENTH

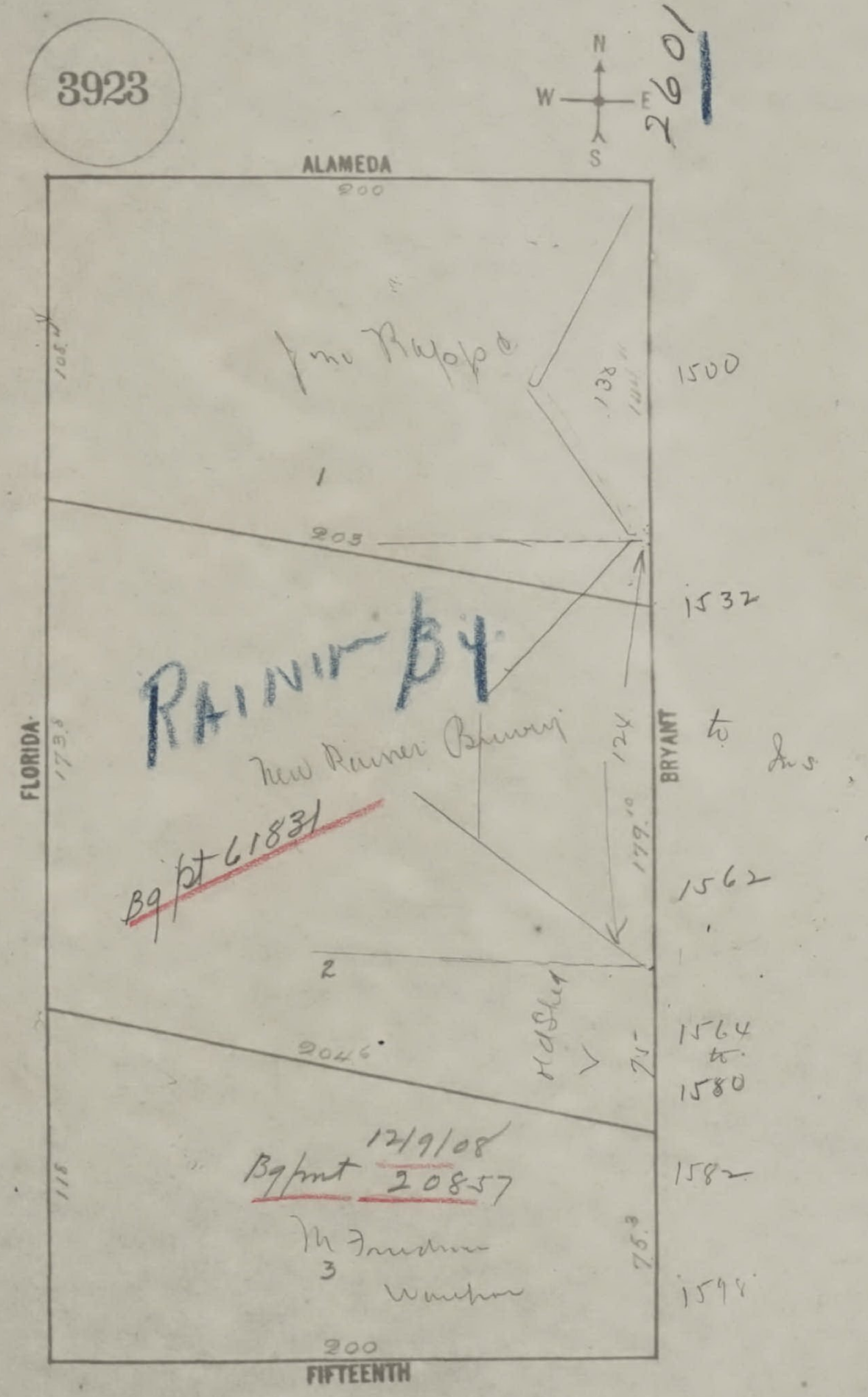
3923
N
W
E
S
2601
ALAMEDA
200
105
Jno Rapp
138
1500
1
203
1532
RAINIR BY
New Rainer Brewery
Bg pt 61831
FLORIDA
173
124
179
BRYANT
to
1562
2
204
75
1564
to
1580
12/9/08
Bg pmt 20857
1582
115
M Friedman
3
Warehouse
75
1598
200
FIFTEENTH

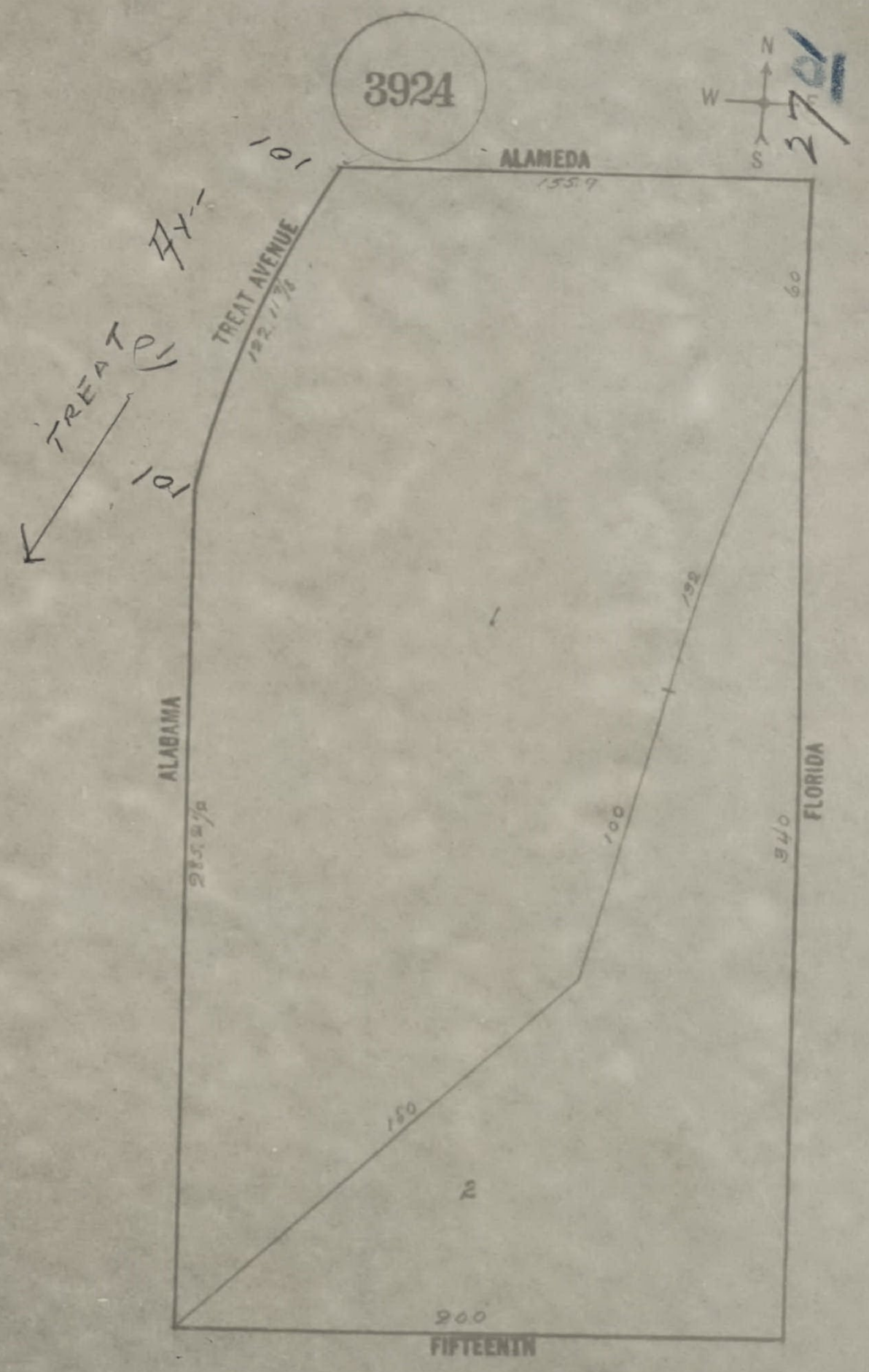

3924
N
W
E
S
3701
101
ALAMEDA
155.9
TREAT AVENUE
122.11⅝
Av.
TREAT Pl.
101
60
1
132
ALABAMA
235.2⅞
100
FLORIDA
340
150
2
200
FIFTEENTH

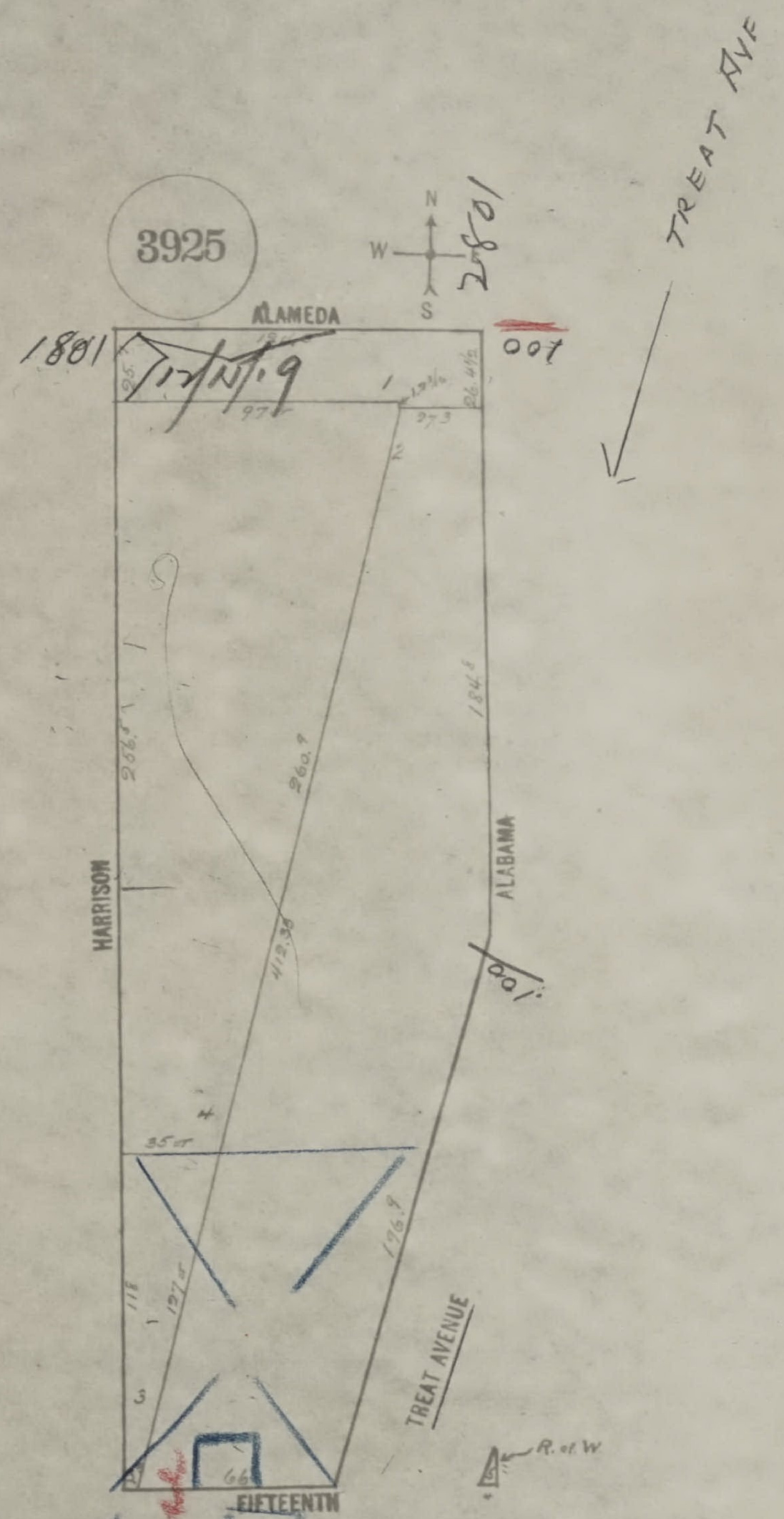
3925
N
W
S
ALAMEDA
1801
2801
001
TREAT AVE
HARRISON
ALABAMA
TREAT AVENUE
FIFTEENTH
66

Issued 11/24/31 #

1200

New Warehouse
Bureau of Supply

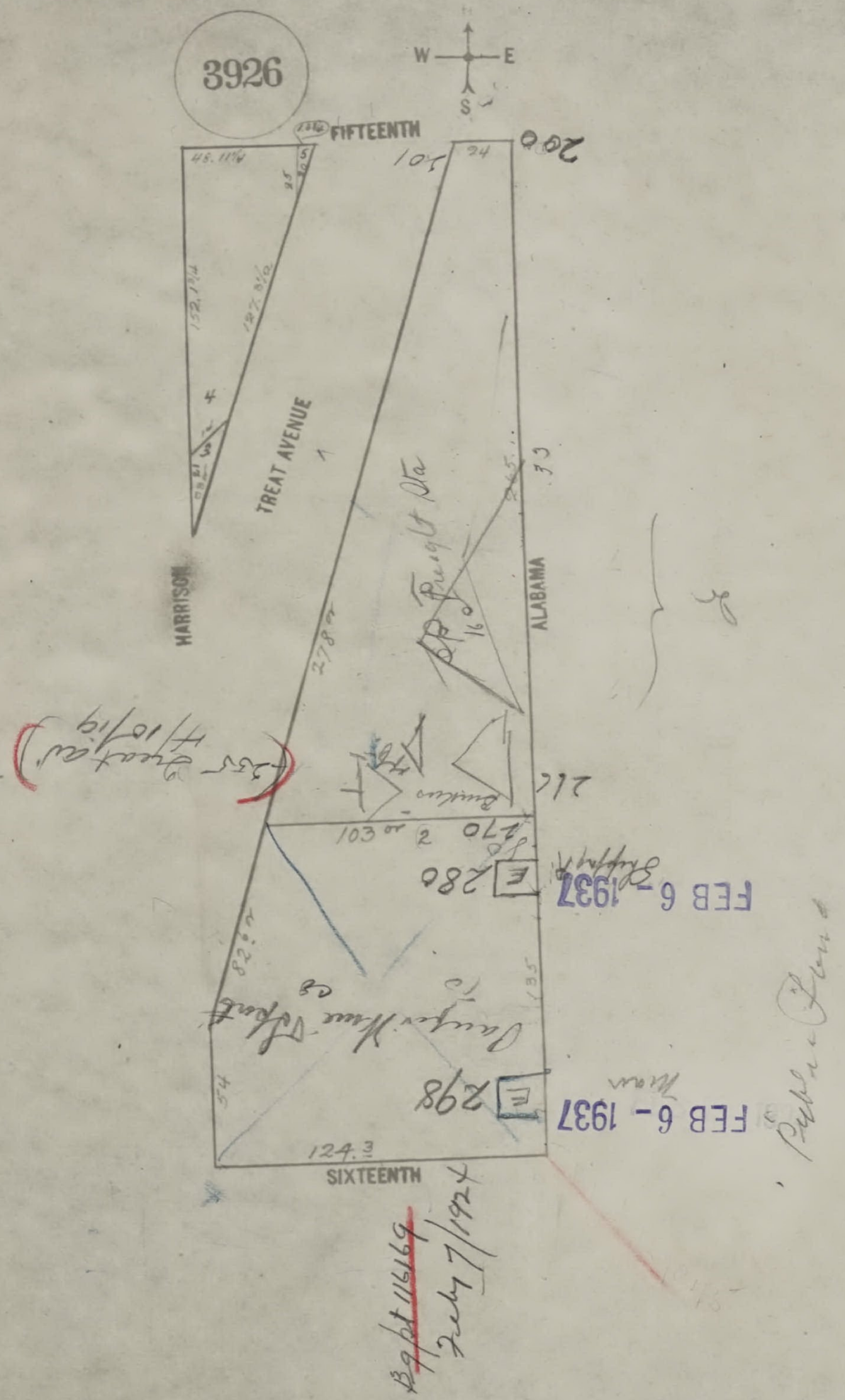
3926
W
E
S
FIFTEENTH
TREAT AVENUE
HARRISON
ALABAMA
SIXTEENTH
200
216
280
298
124.3
FEB 6 - 1937
FEB 6 - 1937

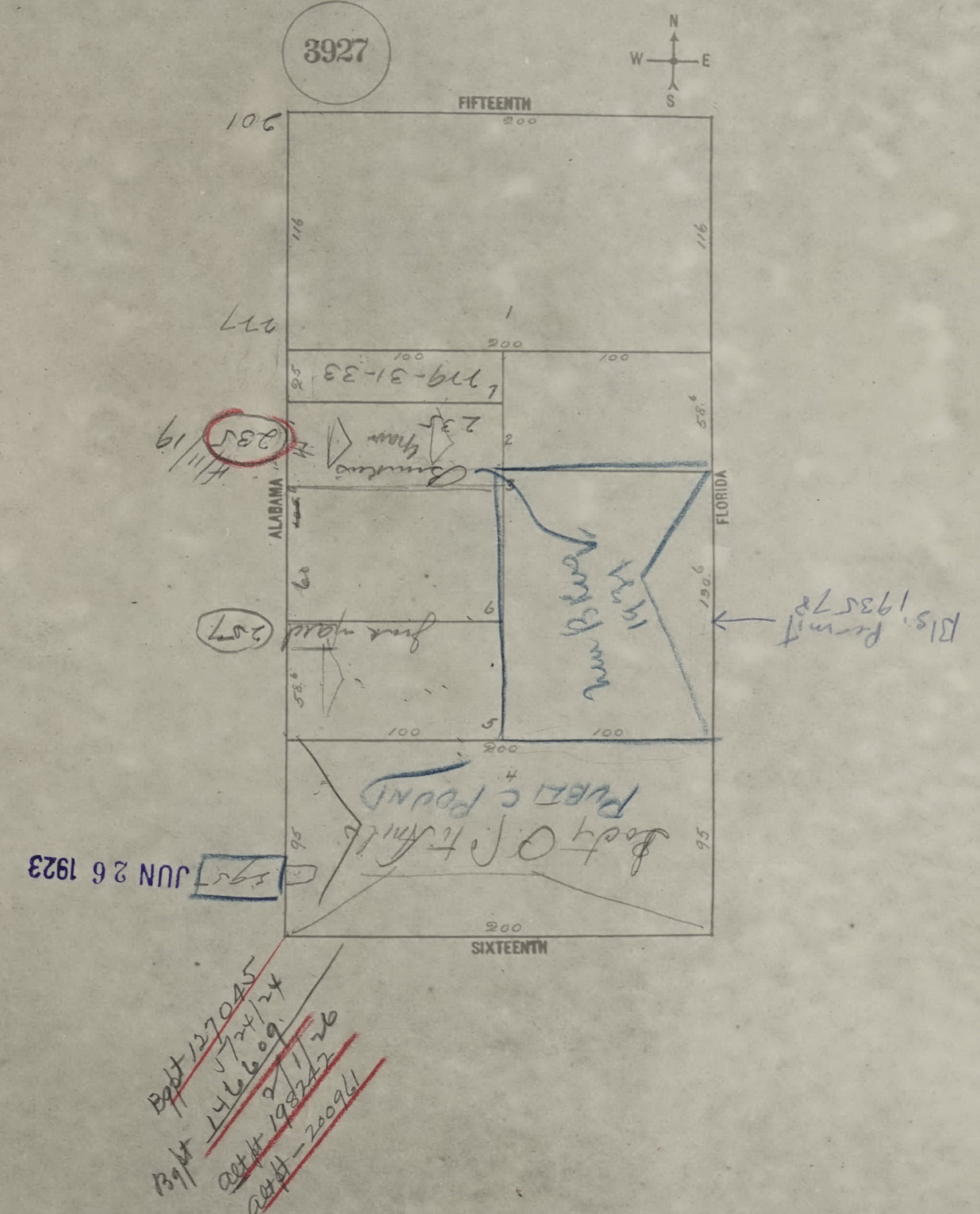
3927
N
W
E
S
FIFTEENTH
SIXTEENTH
ALABAMA
FLORIDA
200
116
100
58.6
190.6
95
1
2
3
4
5
6
106
117
119-31-33
235
207
Bld. Permit 193578
Public Pound
JUN 26 1923
Bpt 127045 1/24/24
Bpt 146609 2/1/26
alt pt 198242
alt pt 200961

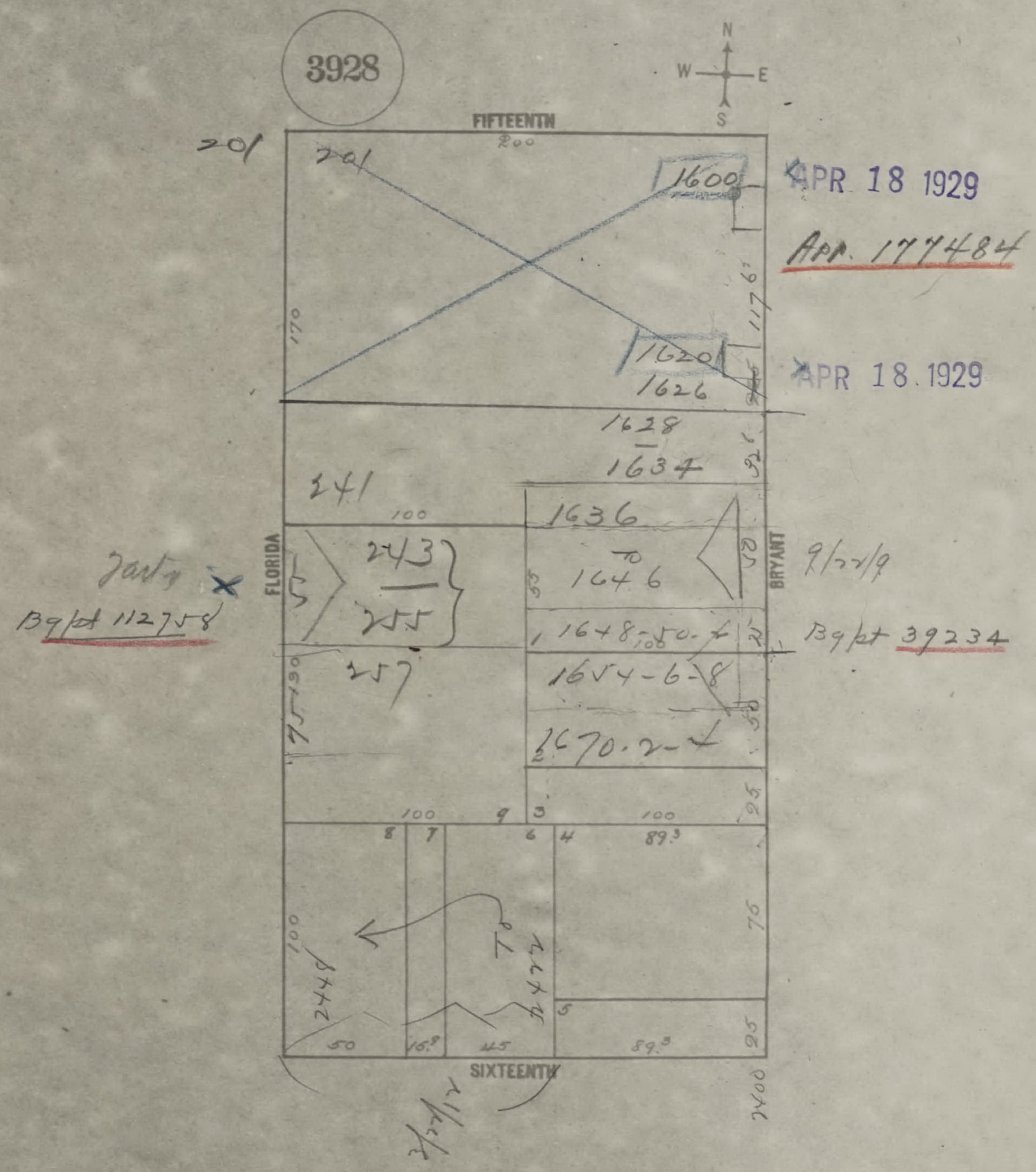

3928
N
W
E
S
FIFTEENTH
200
201
201
1600
1620
1626
1628
1634
241
100
1636
TO
1646
243
255
257
1648-50-4
1654-6-8
1670-2-4
FLORIDA
BRYANT
170
117.6
75
100
9
3
8
7
6
4
89.3
75
5
50
16.9
45
89.3
25
2448
2474
TO
SIXTEENTH
2400

APR 18 1929

App. 177484

APR 18 1929

9/22/9

Bg/pt 39234

Jarts

Bg/pt 112758

3930 A

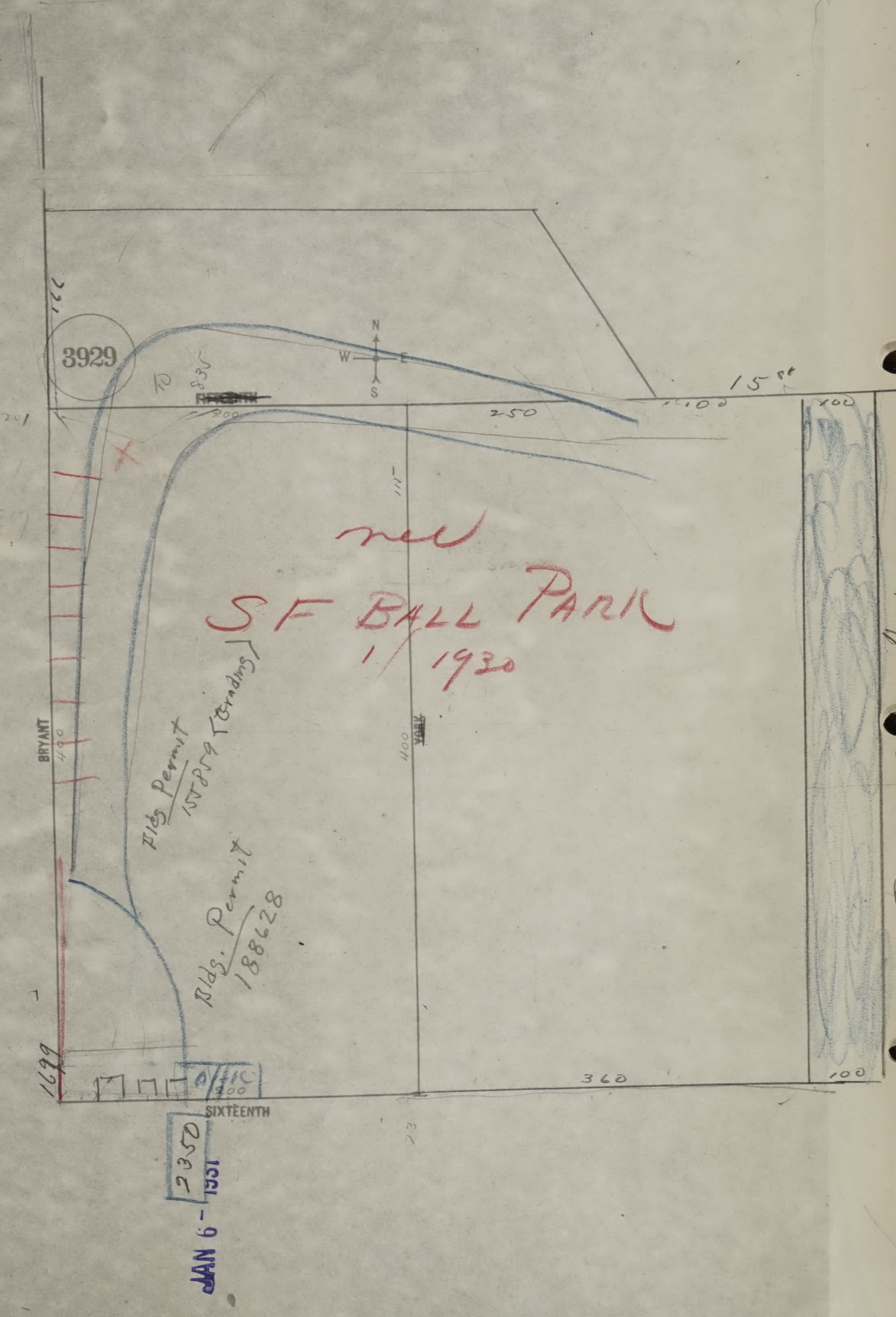
3929
N
W
E
S
FIFTEENTH
15 st
250
100
400
BRYANT
YORK
SIXTEENTH
360
1699
POTRERO AVE
nel
SF BALL PARK
1/1930
Bldg Permit
155859 [Grading]
Bldg. Permit
188628
2350

JAN 6 - 1931

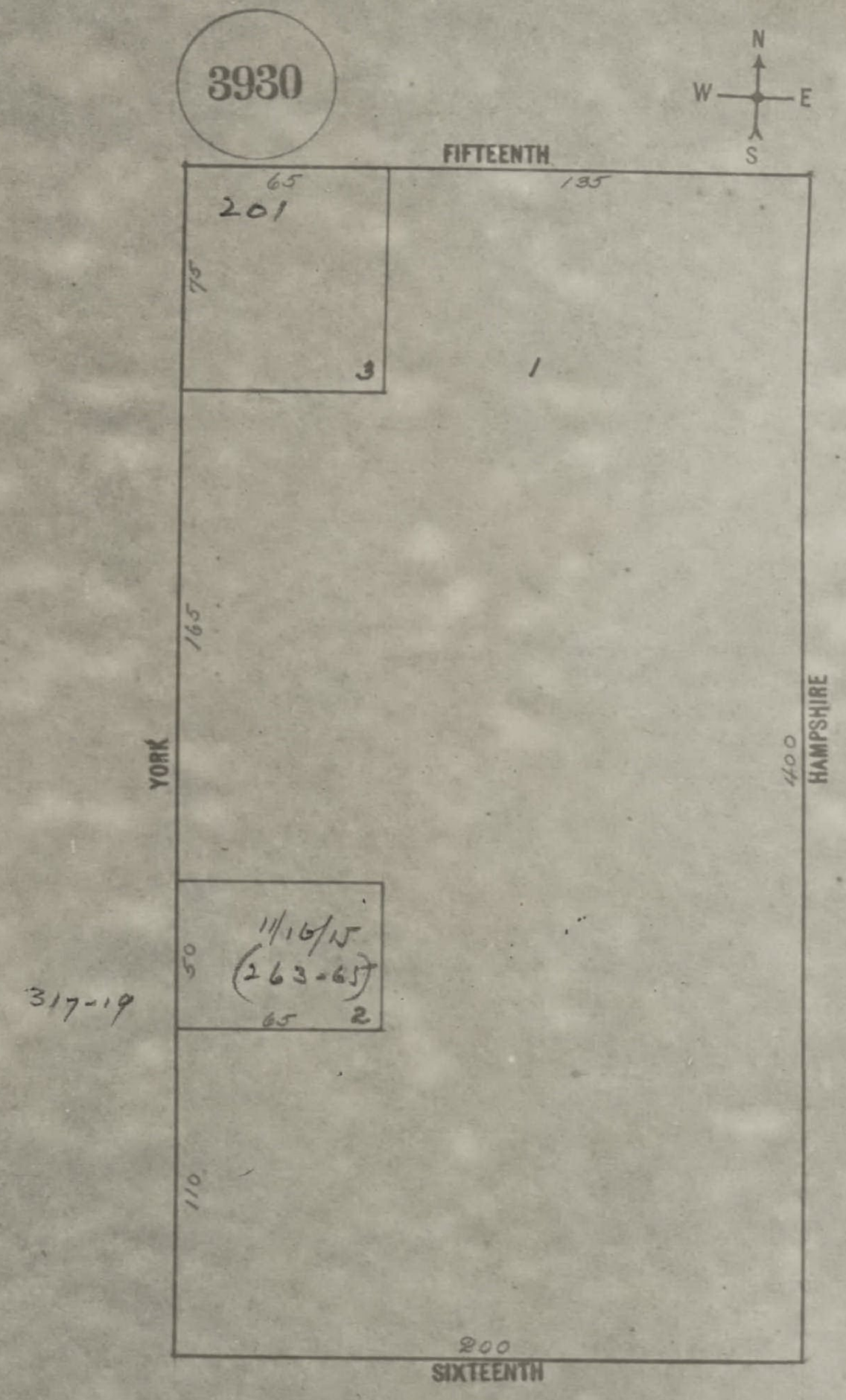
3930
N
W
E
S
FIFTEENTH
65
135
201
75
3
1
165
YORK
HAMPSHIRE
400
11/16/15
(263-65)
50
317-19
65
2
110
200
SIXTEENTH

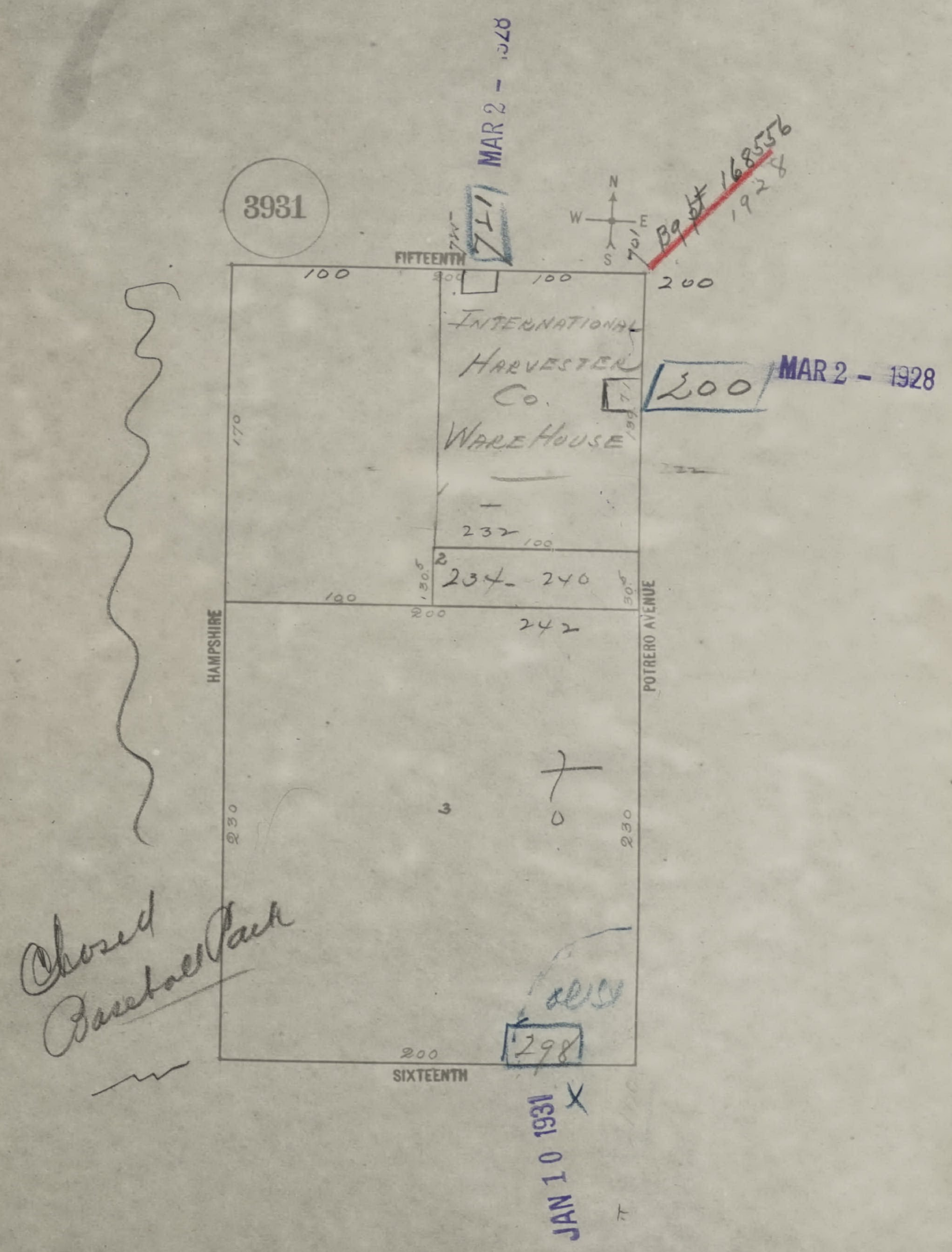
3931
FIFTEENTH
SIXTEENTH
HAMPSHIRE
POTRERO AVENUE
N
W
E
S
100
100
200
200
200
170
230
230
100
100
30
30
2
3
232
234 - 240
242
INTERNATIONAL HARVESTER CO. WAREHOUSE
711
71
701
200
298

~~Bg pt 168556~~ 1928

MAR 2 - 1928

MAR 2 - 1928

JAN 10 1931

Closed Baseball Park

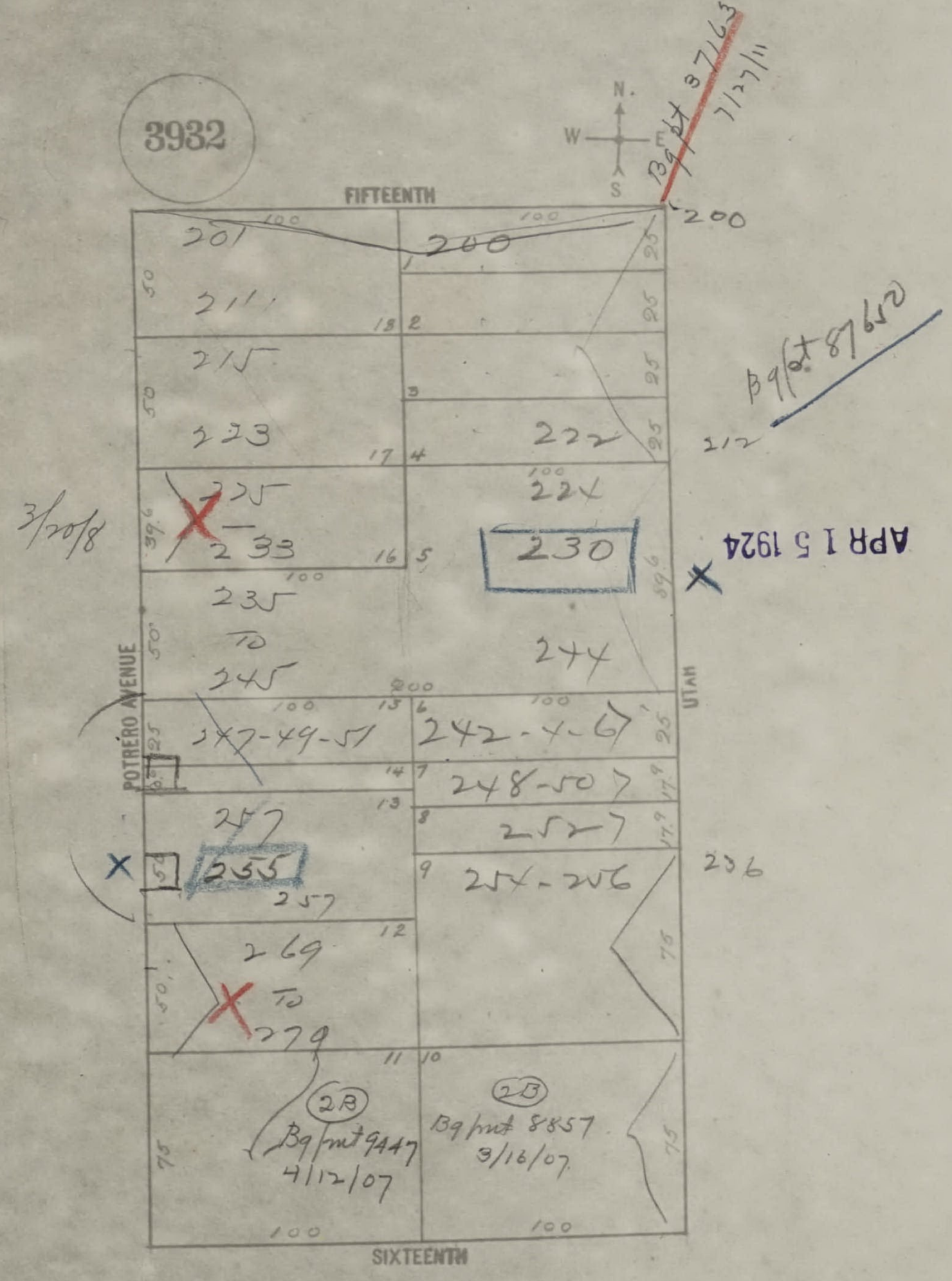
3932
N.
W
E
S
FIFTEENTH
Bg pt 37163
7/27/11
200
201
200
211
215
223
222
212
Bg pt 87650
224
225
233
3/20/8
230
APR 1 5 1924
235
TO
245
244
POTRERO AVENUE
UTAH
247-49-51
242-4-6
248-50
252
277
255
257
254-256
236
269
TO
279
2B
Bg pmt 9447
4/12/07
2B
Bg pmt 8857
3/16/07
SIXTEENTH

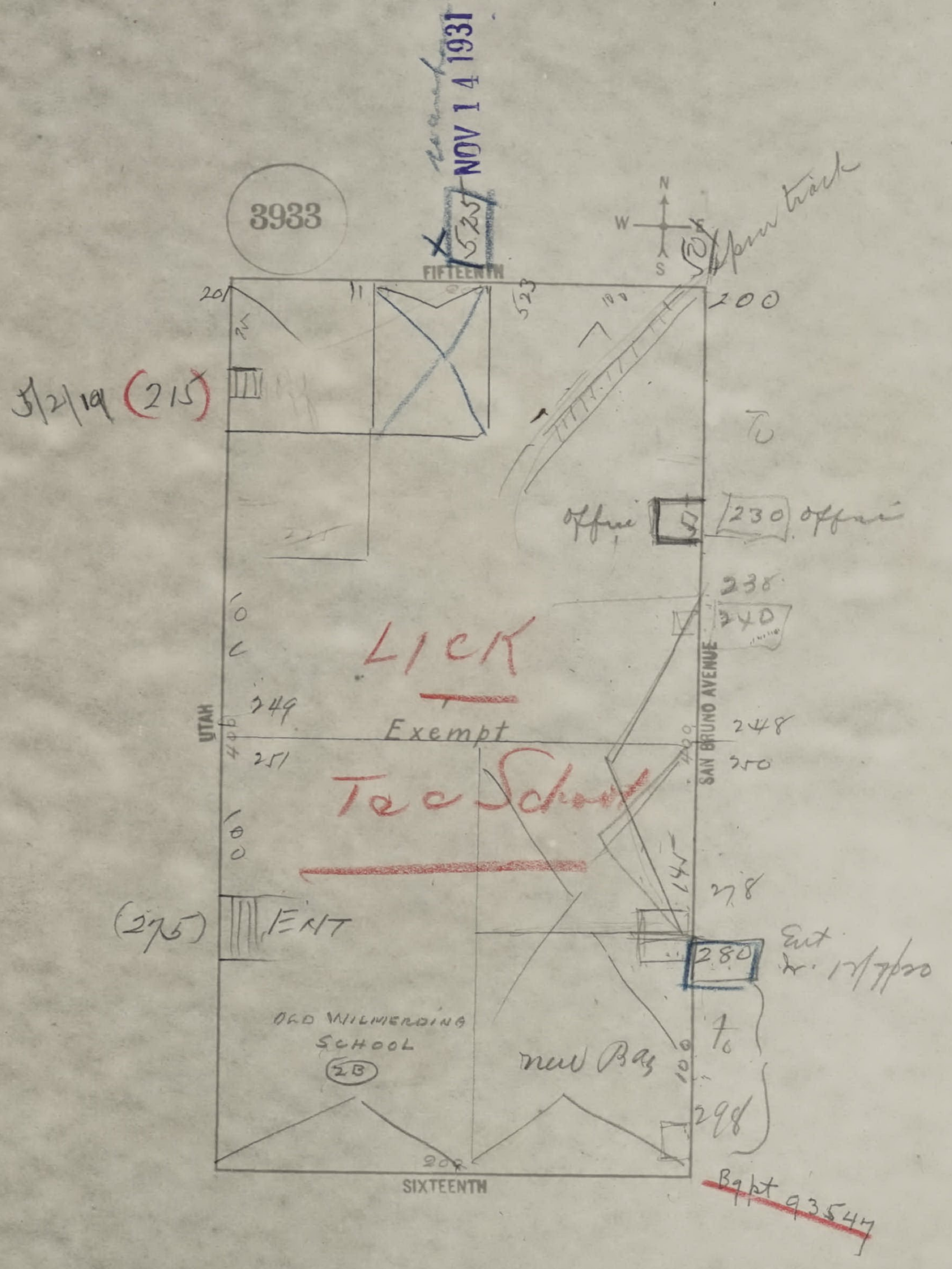
3933
NOV 14 1931
525
N
W
S
E
Open track
FIFTEENTH
201
11
523
100
200
5/2/19 (215)
Office
230 Office
238
240
LICK
Exempt
Tec School
UTAH
249
251
100
100
SAN BRUNO AVENUE
248
250
145
278
(275) ENT
280
Ent
1/7/20
OLD WILMERDING
SCHOOL
2B
new Bldg
298
SIXTEENTH
Bppt 93547

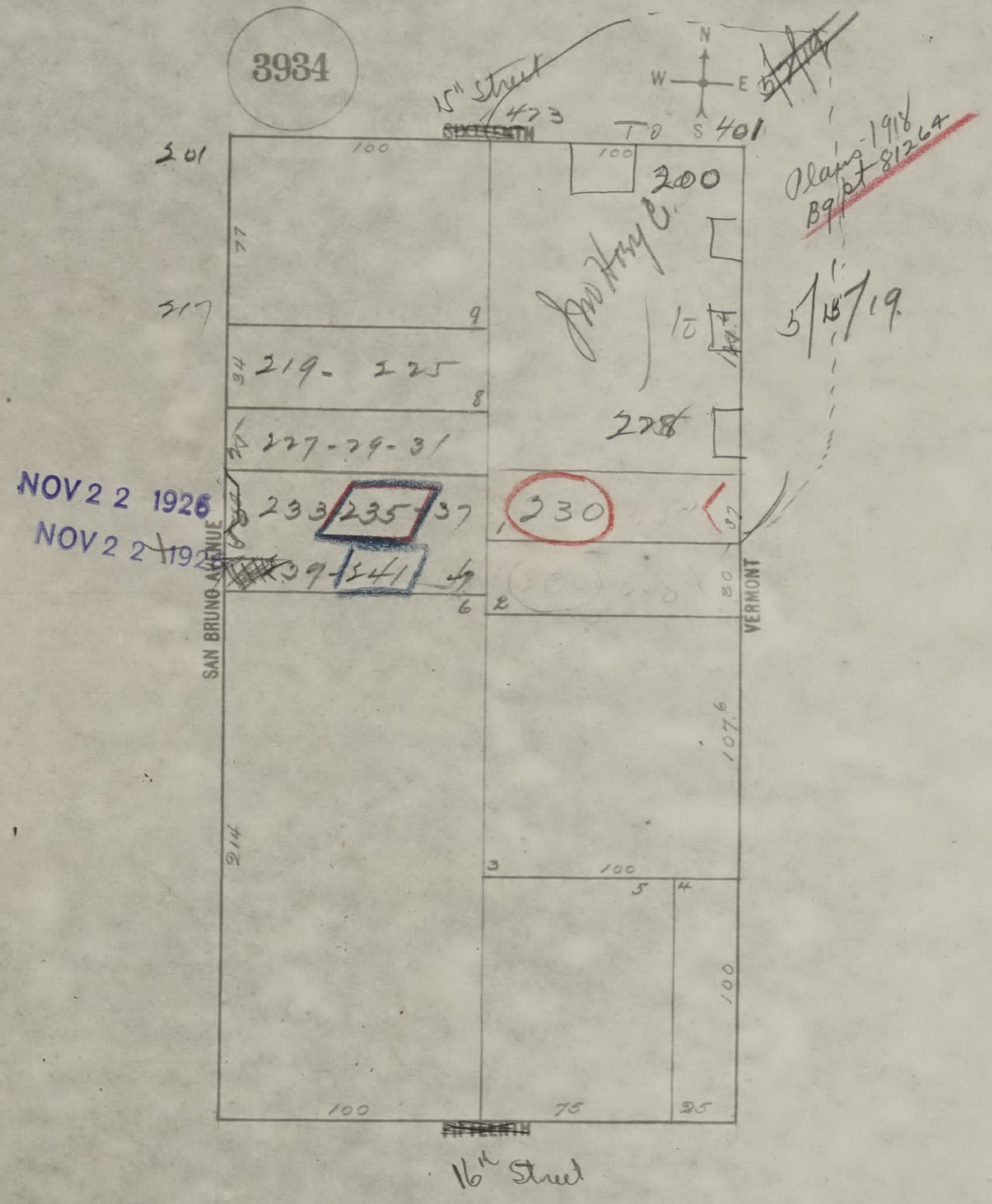
3934
15th Street
473
~~SIXTEENTH~~
To 401
N
W
E
S
201
217
100
77
9
34
219- 225
8
227-29-31
233 235 37
239-241 49
6
SAN BRUNO AVENUE
200
Jno Hoey Co.
228
230
1
2
37
30
VERMONT
107.6
3
100
5
4
214
100
75
25
~~FIFTEENTH~~
16th Street
Plans 1918
B9 pt 81264
5/15/19

NOV 22 1926

NOV 22 1926


3935
FIFTEENTH
200
SIXTEENTH
200
VERMONT
400
KANSAS
400
N
W
E
S
102
148
516
315
30
E
E
E
E

~~Bapt 120519~~

add Bapt 140346

MAY 14 1929 see copied on cards

Warehouse
Jr. Kane
(L.H. Butcher now occupant)
Western Pacific Co.

SAN FRANCISCO DBI DEPARTMENT OF BUILDING INSPECTION
OFFICIAL COPY

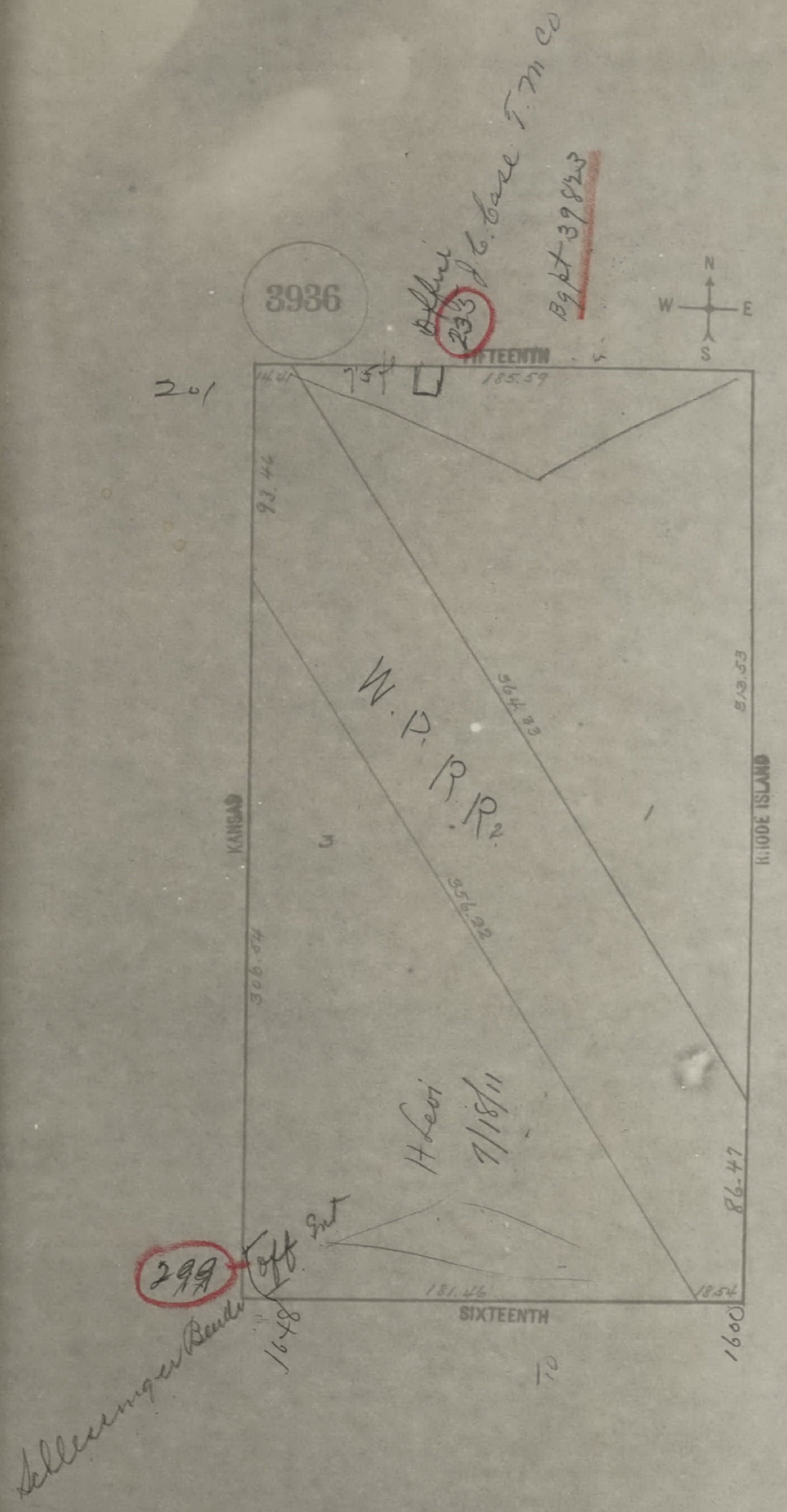
3936
N
W
E
S
FIFTEENTH
KANSAS
RHODE ISLAND
SIXTEENTH
185.59
14.41
93.44
364.33
356.22
306.84
313.53
86.47
181.46
18.54
W.P.R.R.
H Levi
7/18/11
Offl
233
J.C. Case T. M. Co
Bg pt 39823
201
75
299
Off Ent
Schlesinger Bender
1648
1600
70

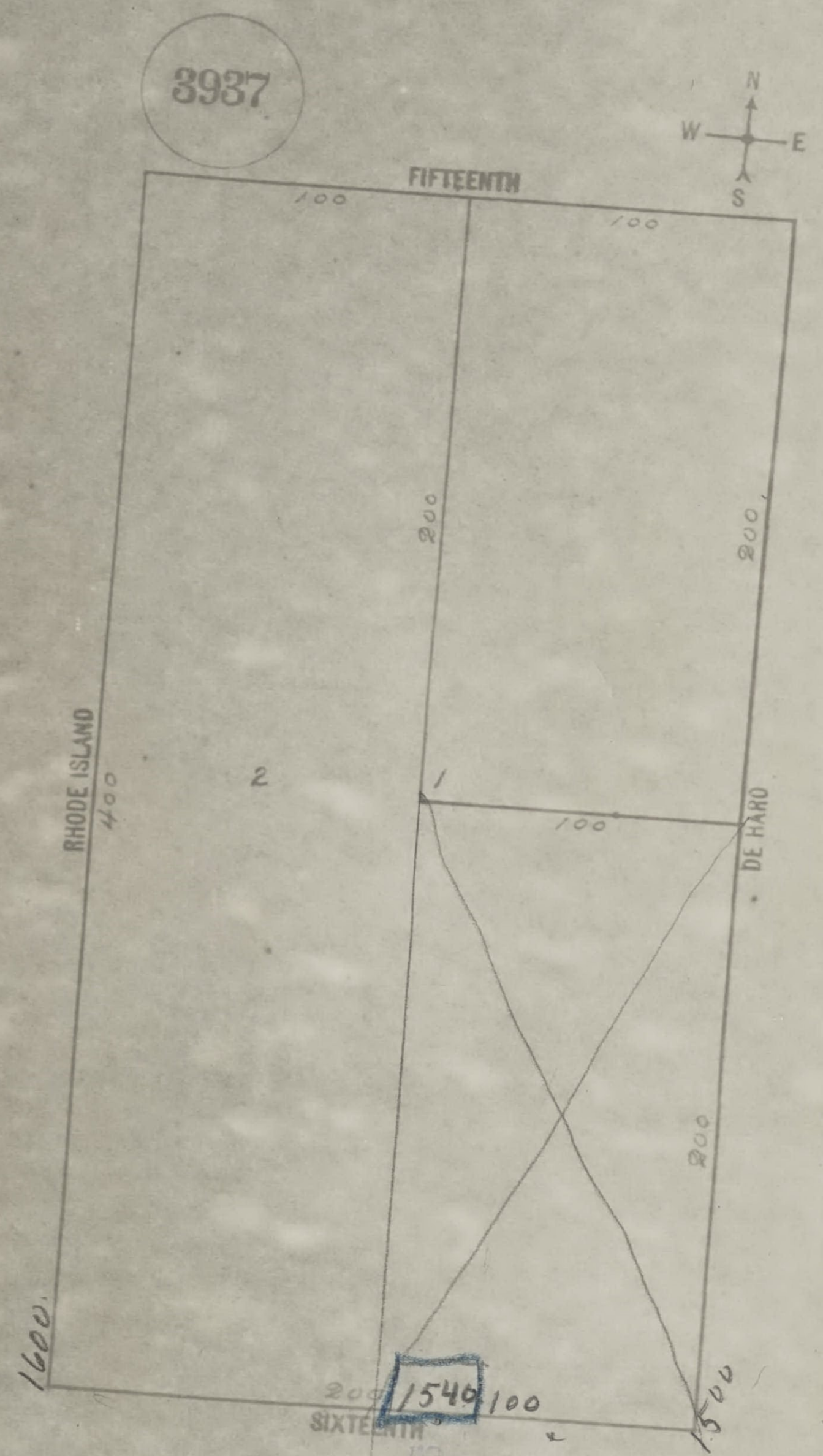
3937
N
W
E
S
FIFTEENTH
100
100
200
200
RHODE ISLAND
400
2
1
100
DE HARO
200
1600
200
1540
100
SIXTEENTH
1500

JUL 9 1925

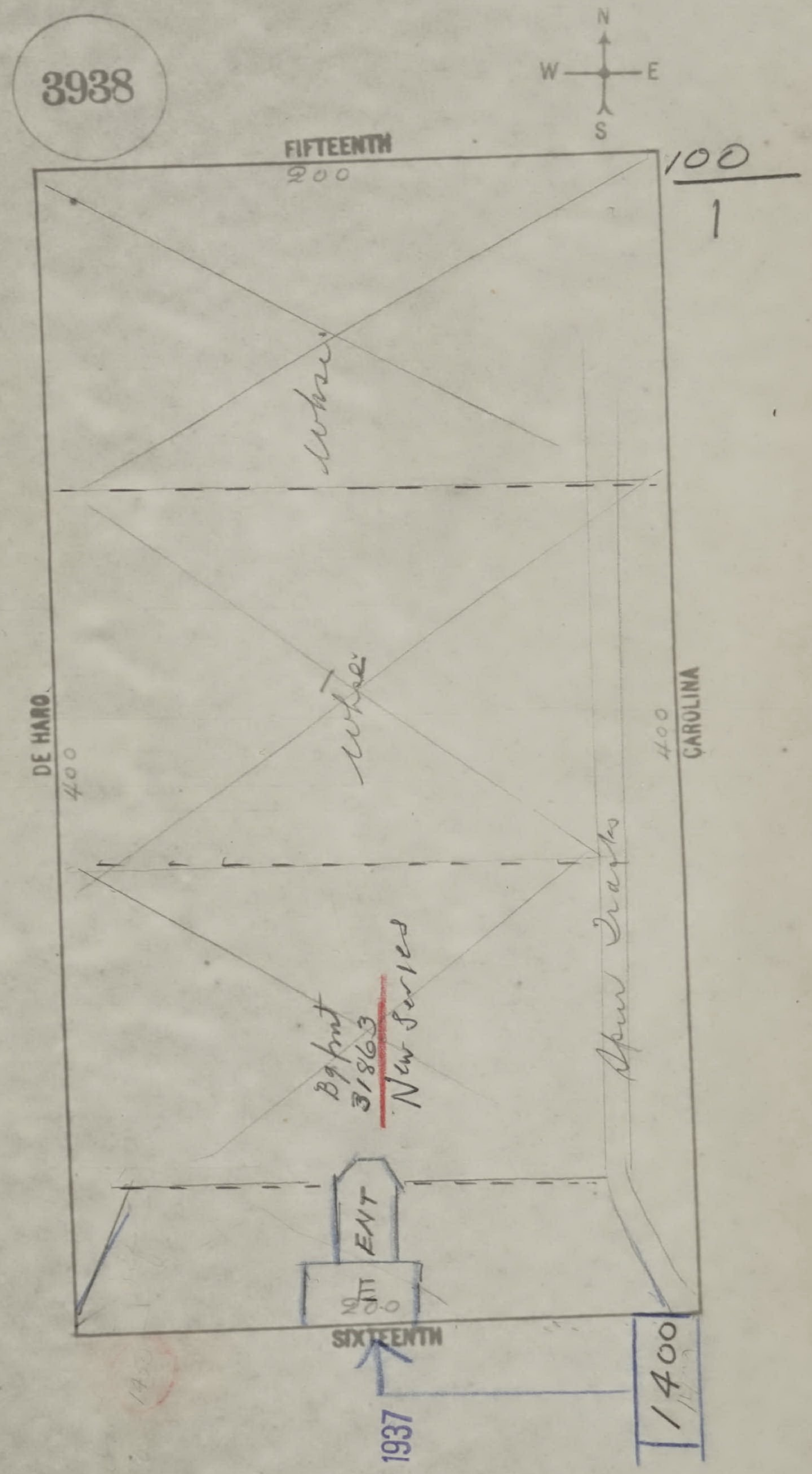
3938
N
W
E
S
FIFTEENTH
200
100
1
whse.
whse.
DE HARO
400
400
CAROLINA
Open tracks
Bg Pmt
31863
New Series
ENT
200
SIXTEENTH
1400

DEC 21 1937

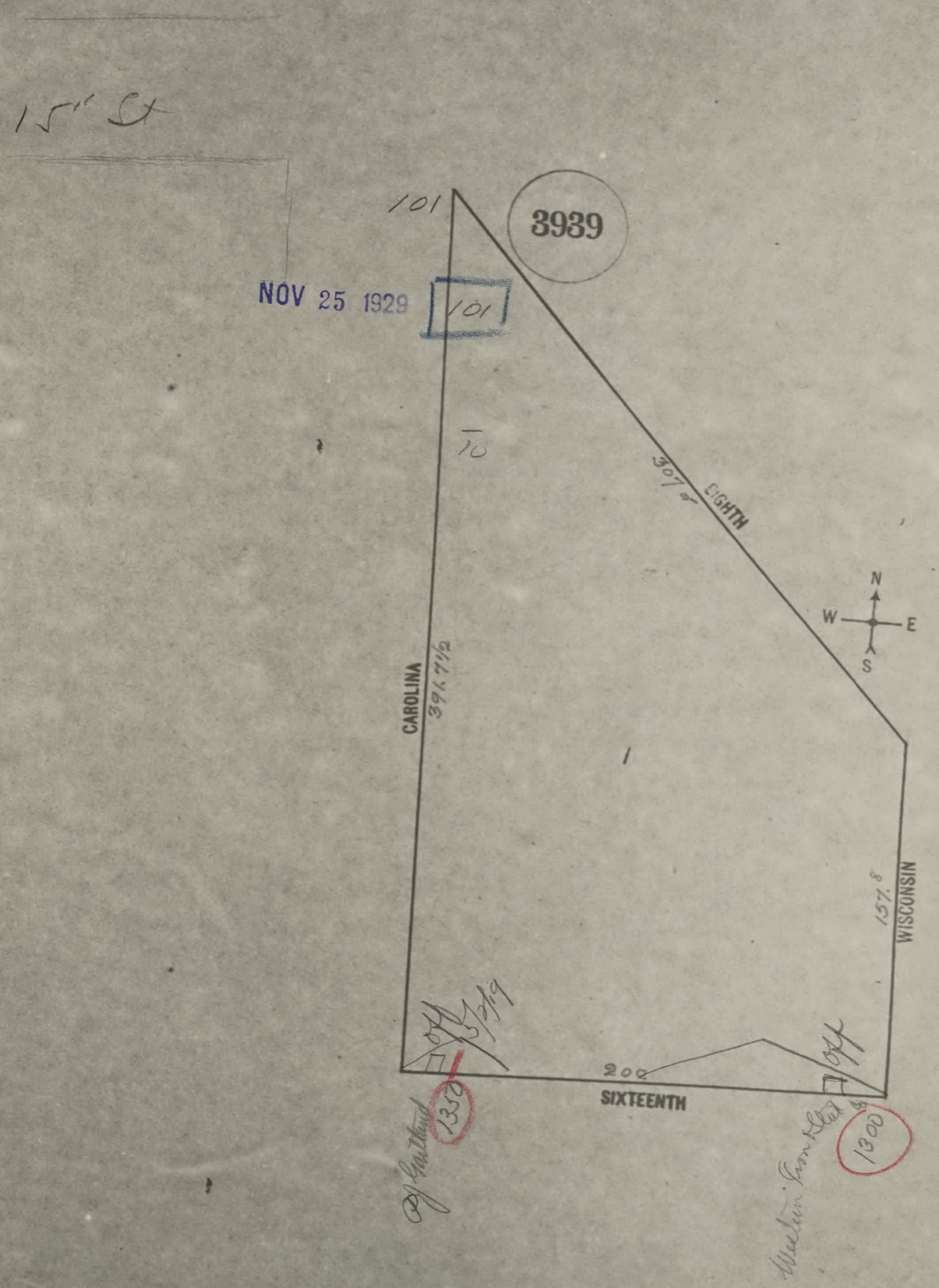
15th St
101
3939
NOV 25 1929
101
10
307.4
EIGHTH
N
W
E
S
CAROLINA
392.7½
1
157.8
WISCONSIN
OK
3/3/19
200
OK
SIXTEENTH
1350
P J Gartland
1300
Western Iron Works

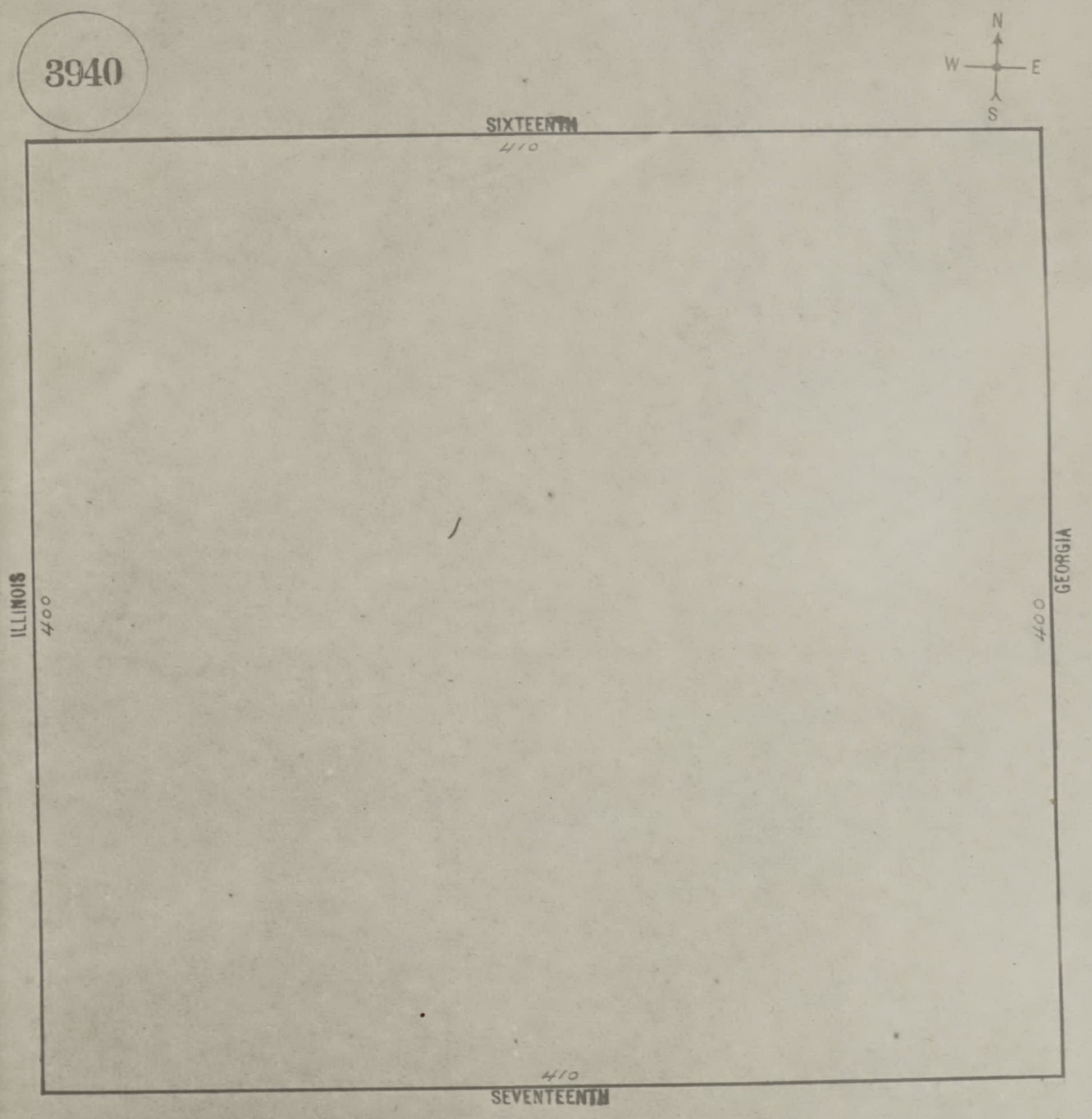
3940
N
W
E
S
SIXTEENTH
410
ILLINOIS
400
GEORGIA
400
410
SEVENTEENTH

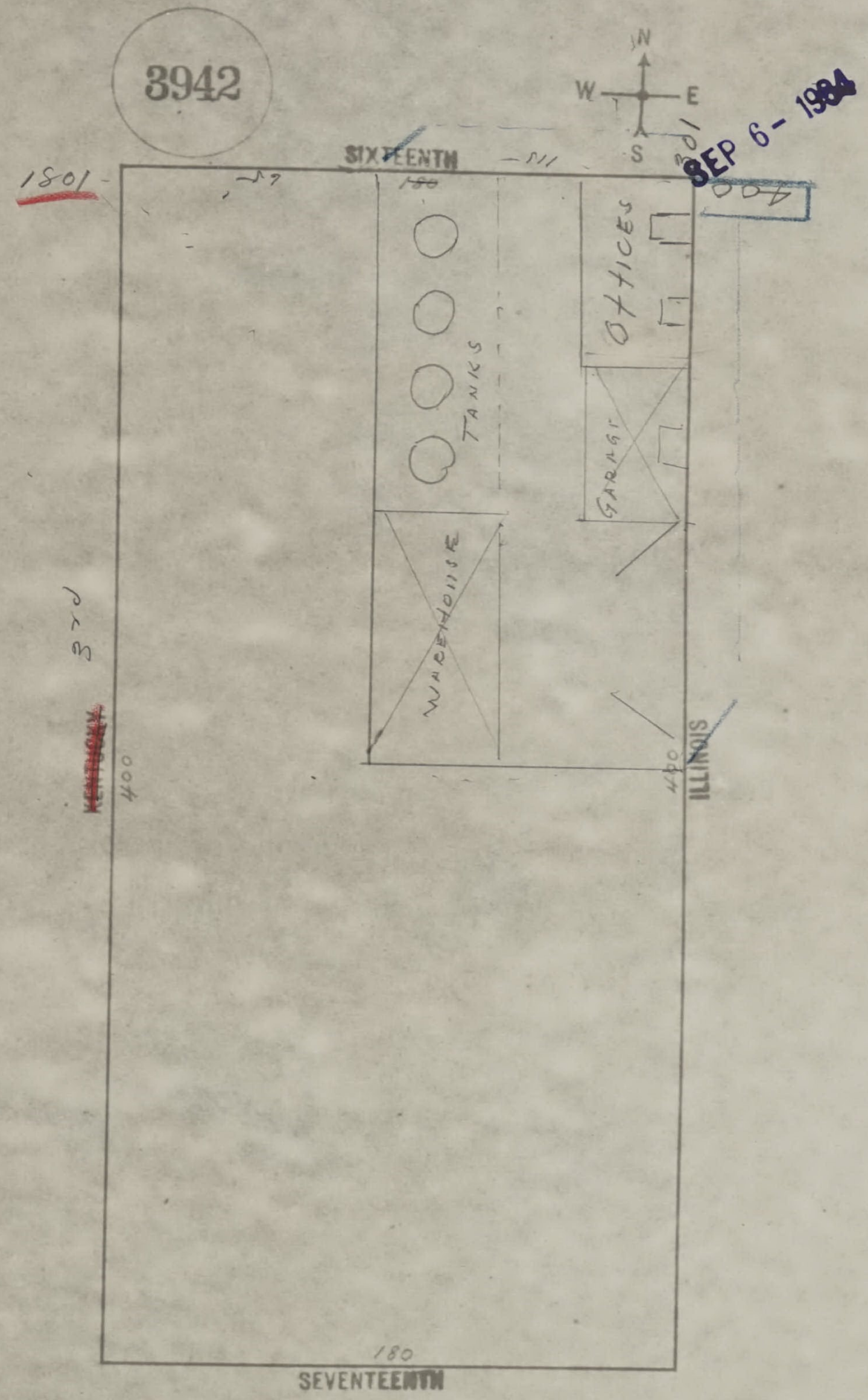
3942
N
W
E
S
SIXTEENTH
180
1801
3rd
~~KENTUCKY~~
400
TANKS
Offices
GARAGE
WAREHOUSE
ILLINOIS
400
180
SEVENTEENTH
301
400

SEP 6 - 1984

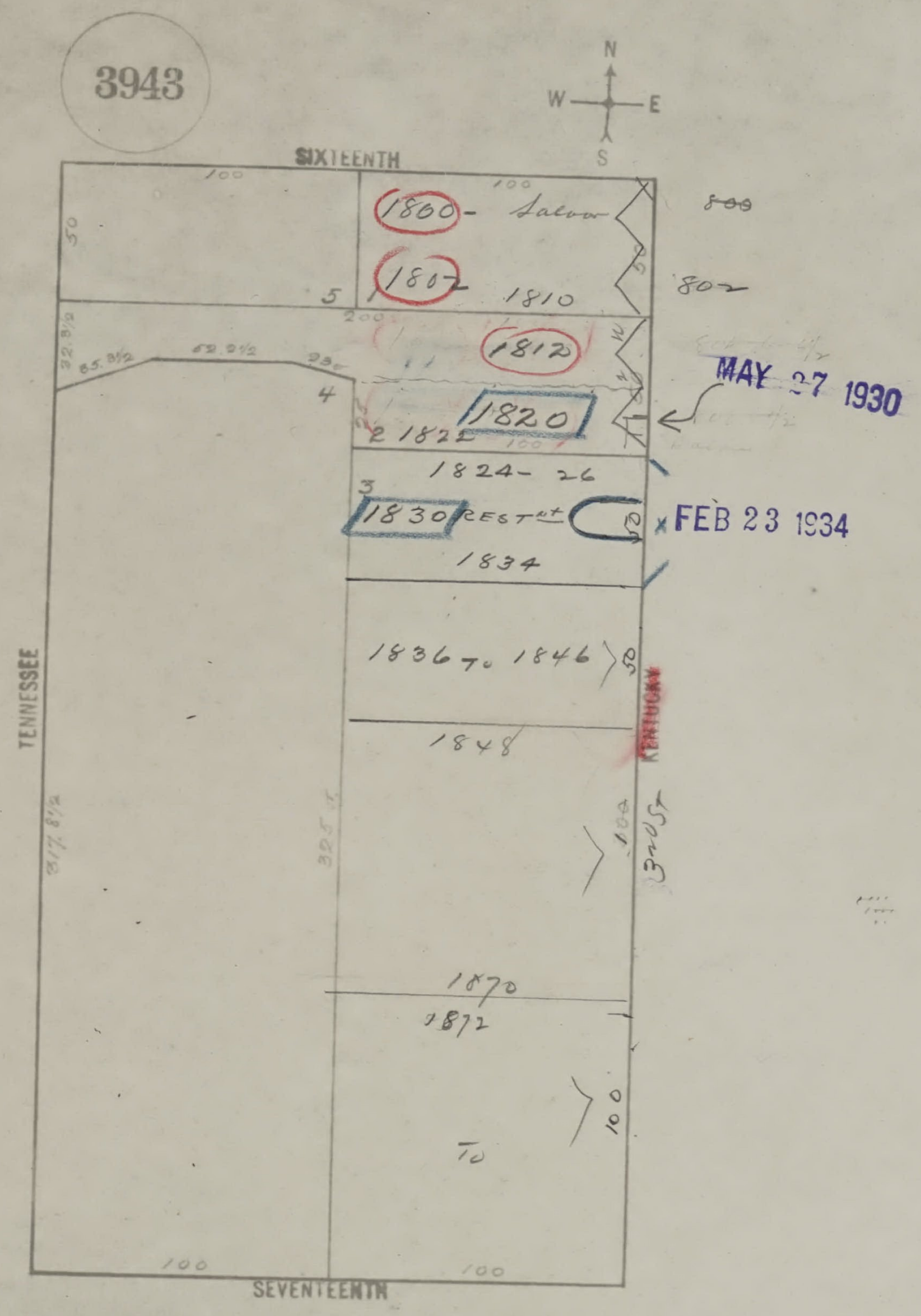
3943
N
W
E
S
SIXTEENTH
SEVENTEENTH
TENNESSEE
KENTUCKY
100
100
50
5
1800- Saloon
1807
1810
800
802
1812
4
1820
2 1822
1824- 26
3
1830 REST^nt
1834
1836 to 1846
1848
1870
1872
to
100
100
50
50
32.8½
85.8½
52.9½
317.8½
325
305
MAY 27 1930
FEB 23 1934

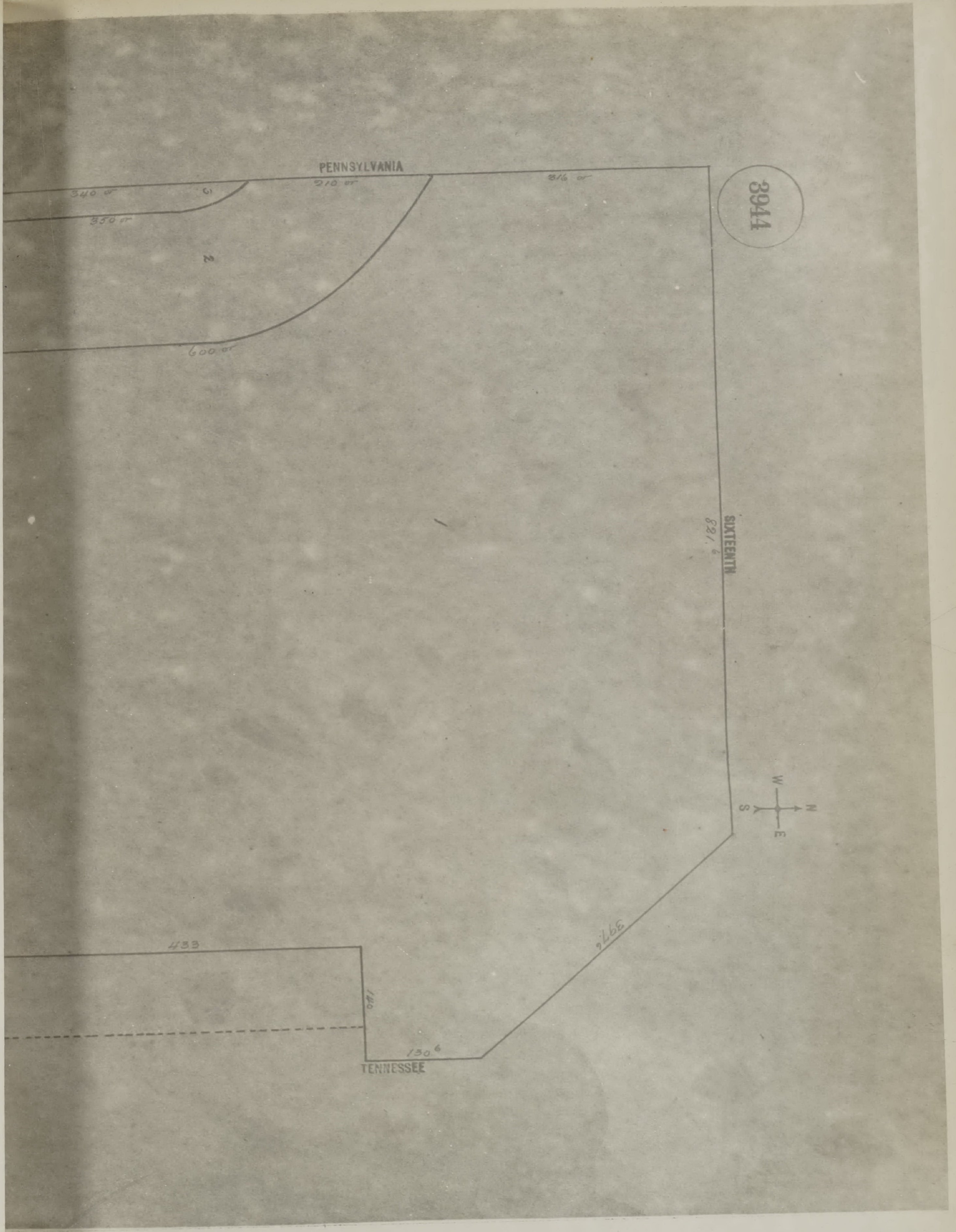
3944
PENNSYLVANIA
340 or
350 or
3
210 or
816 or
2
600 or
SIXTEENTH
881.6
W
N
S
E
397.6
433
140
130.6
TENNESSEE

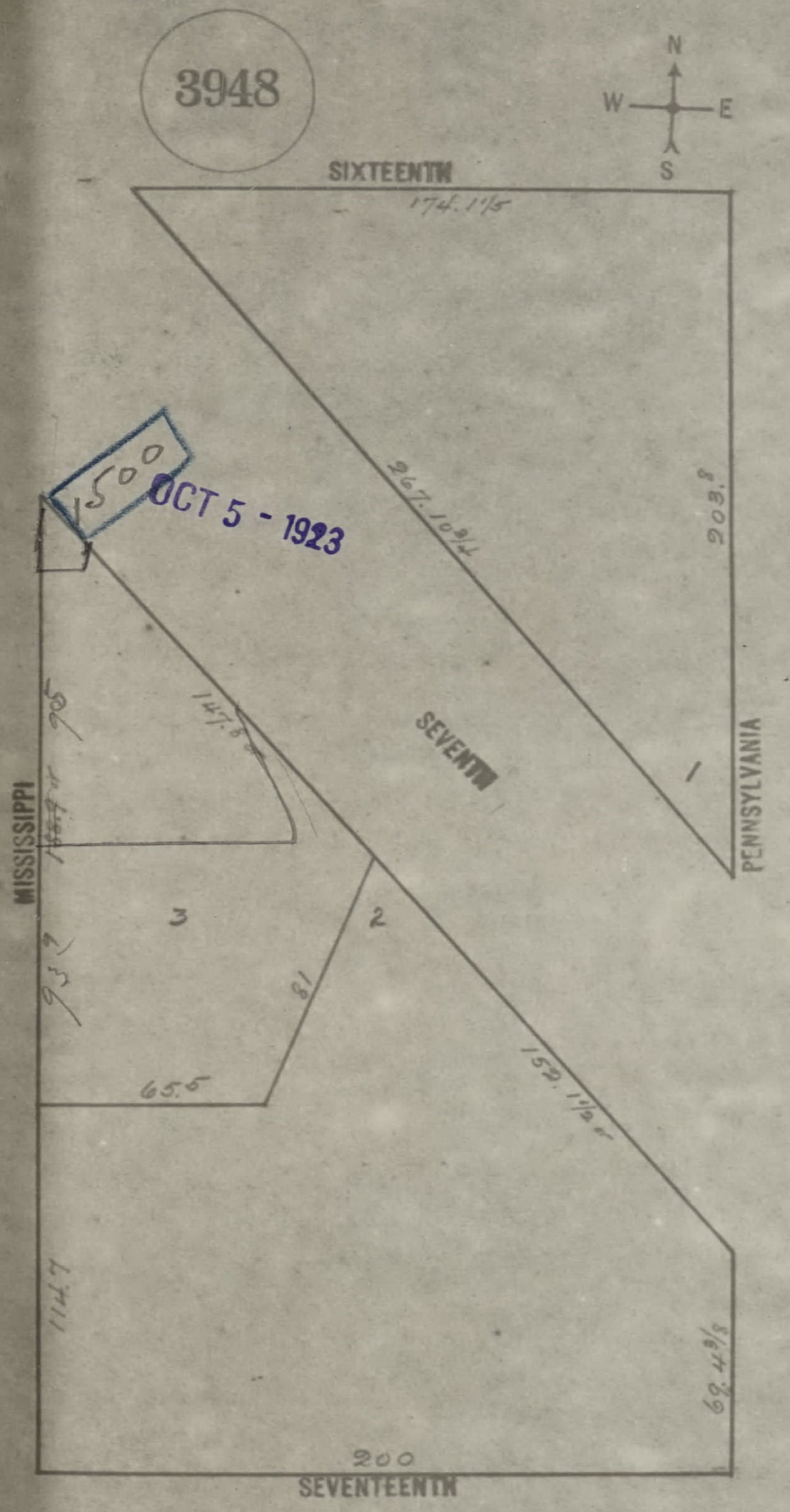
3948
N
W
E
S
SIXTEENTH
174.1/5
267.10¾
203.8
1500
OCT 5 - 1923
SEVENTH
1
PENNSYLVANIA
MISSISSIPPI
147.8
3
2
93.7
81
65.5
152.11½
114.7
69.4⅗
200
SEVENTEENTH

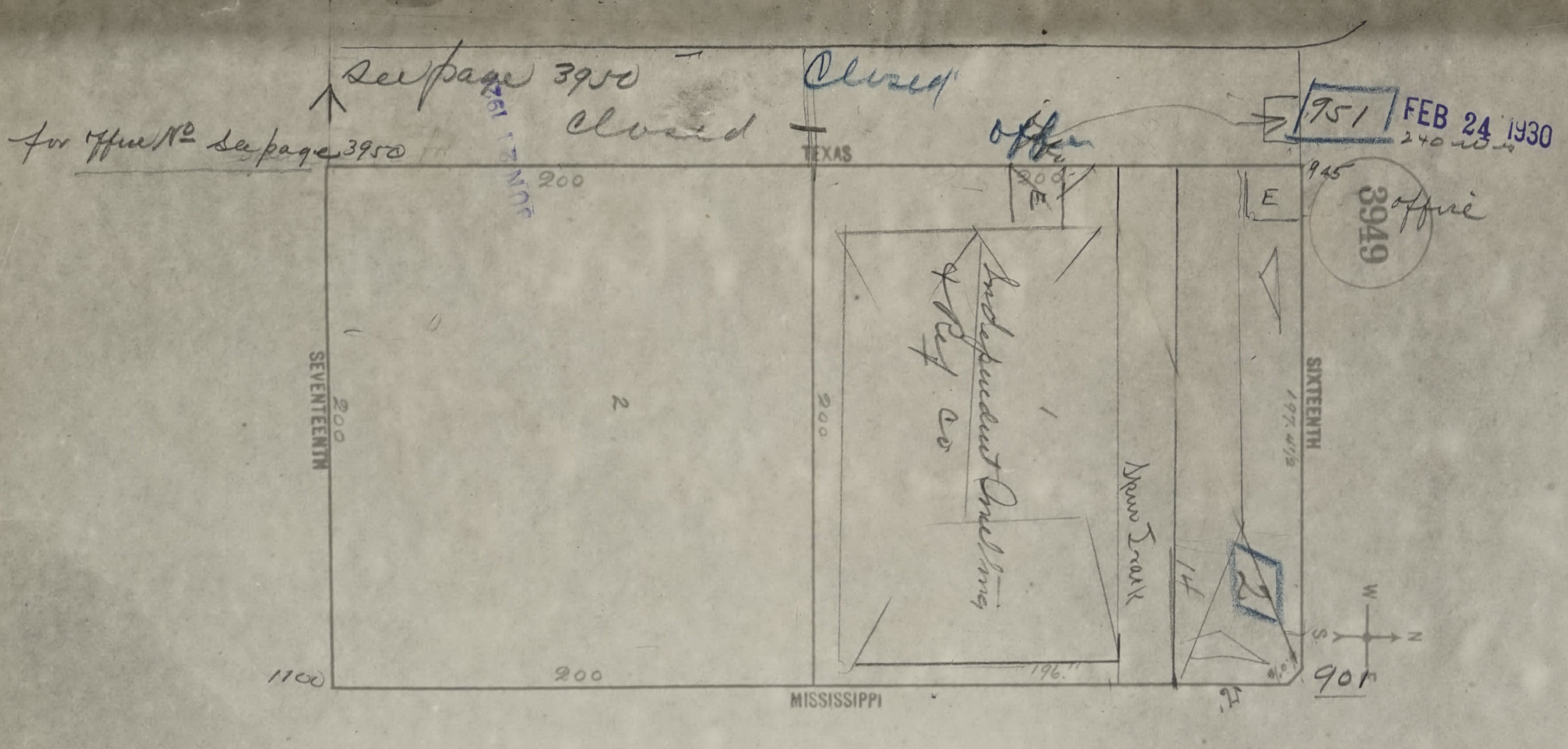
3949
SIXTEENTH
SEVENTEENTH
TEXAS
MISSISSIPPI
N
S
W
945
901
1100
197.4½
196.
200
200
200
200
200
200
E
E
1
2
14
21
Spur Track
Independent Smelting & Ref Co
office
office

for Office No see page 3950

See page 3950

Closed

Closed

951 FEB 24 1930
240-10-4

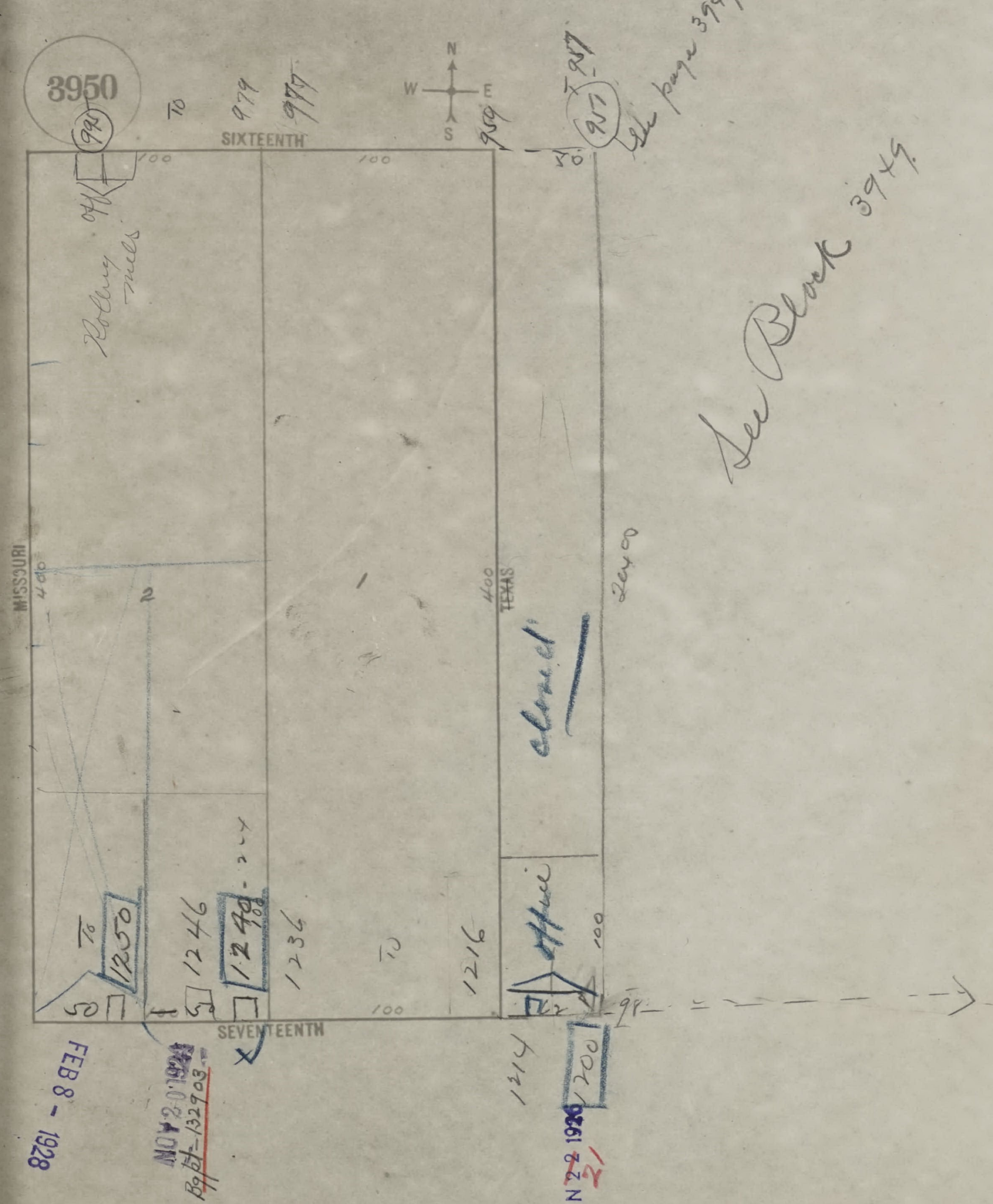
3950
SIXTEENTH
SEVENTEENTH
MISSOURI
TEXAS
N
S
E
W
100
400
Rolling mills
991
979
977
959
917
927
1250
1246
1240
1236
1216
1214
1200
50
2
closed
office
2400
98

See page 3949

See Block 3949

FEB 8 - 1928

NOV 20 1924
Bp 132703

JUN 22 1926

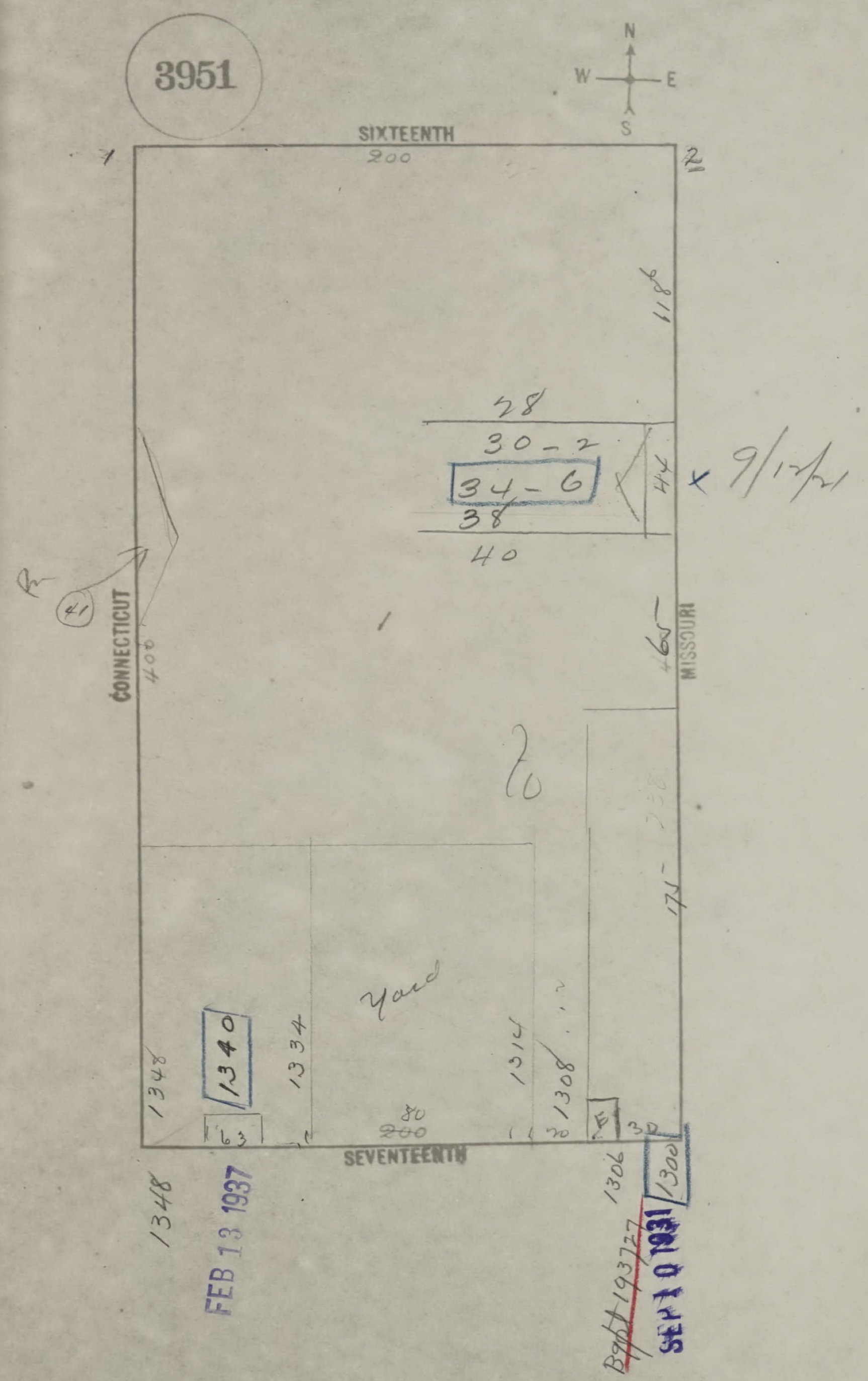
3951
N
W
E
S
SIXTEENTH
200
1
2
118 6
28
30-2
34-6
38
40
44
× 9/12/21
41
CONNECTICUT
400
MISSOURI
465
1
20
175
Yard
1348
1340
1334
1314
1308
63
80
~~200~~
30
30
F
SEVENTEENTH
1348
FEB 13 1937
1306
1300
~~B90/193727~~
SEP 10 1931

118 6
44
164

3 9 1
400
162
238

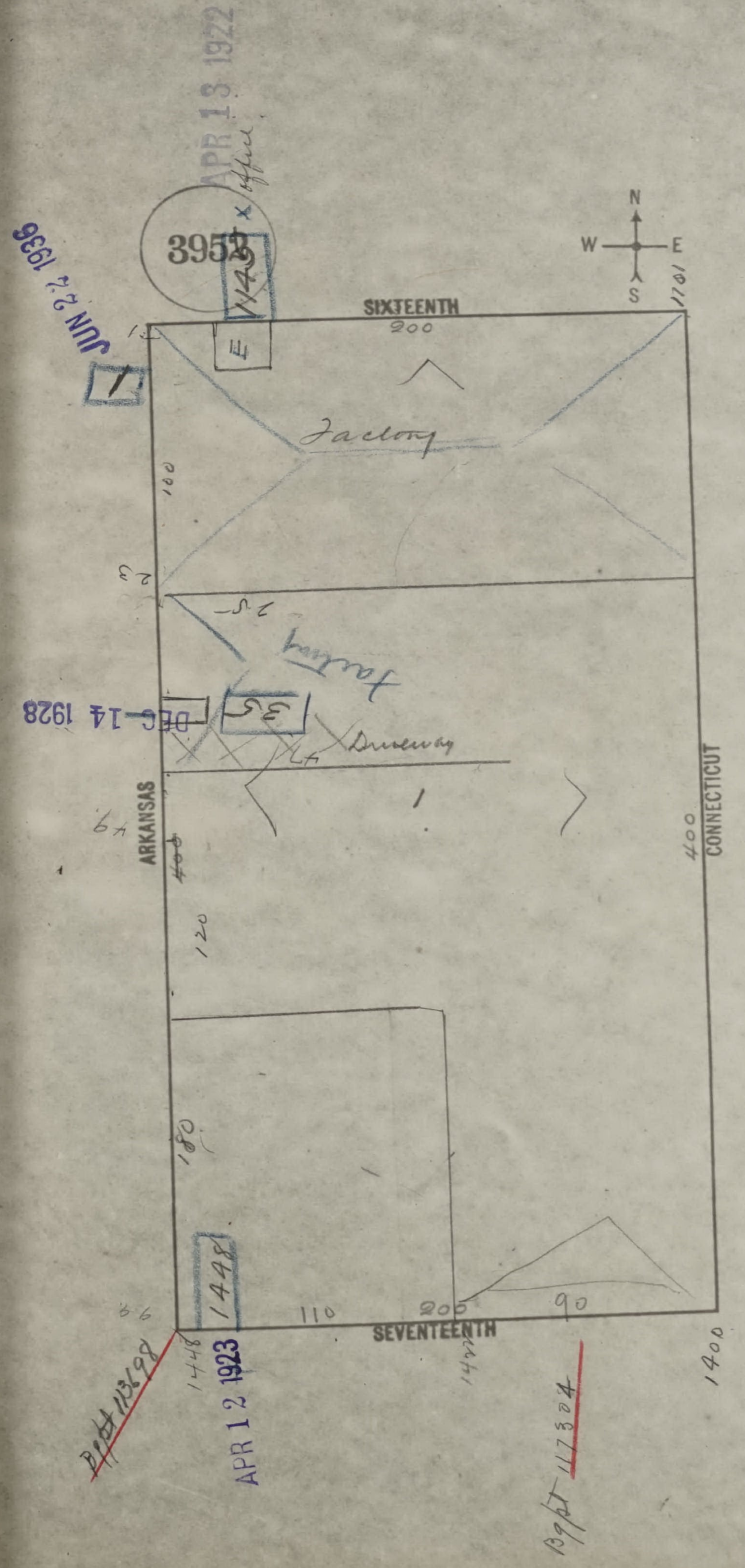
APR 13 1922
x offices
3953
1443
E
JUN 22 1936
1
N
W
E
S
1701
SIXTEENTH
200
Factory
100
23
25
Factory
DEC 14 1928
35
Driveway
24
1
49
ARKANSAS
~~400~~
120
CONNECTICUT
400
180
1448
96
110
200
90
SEVENTEENTH
1448
1422
1400
APR 12 1923
Bp# 113698
Bp# 117304

SAN FRANCISCO DEPARTMENT OF BUILDING INSPECTION
OFFICIAL COPY

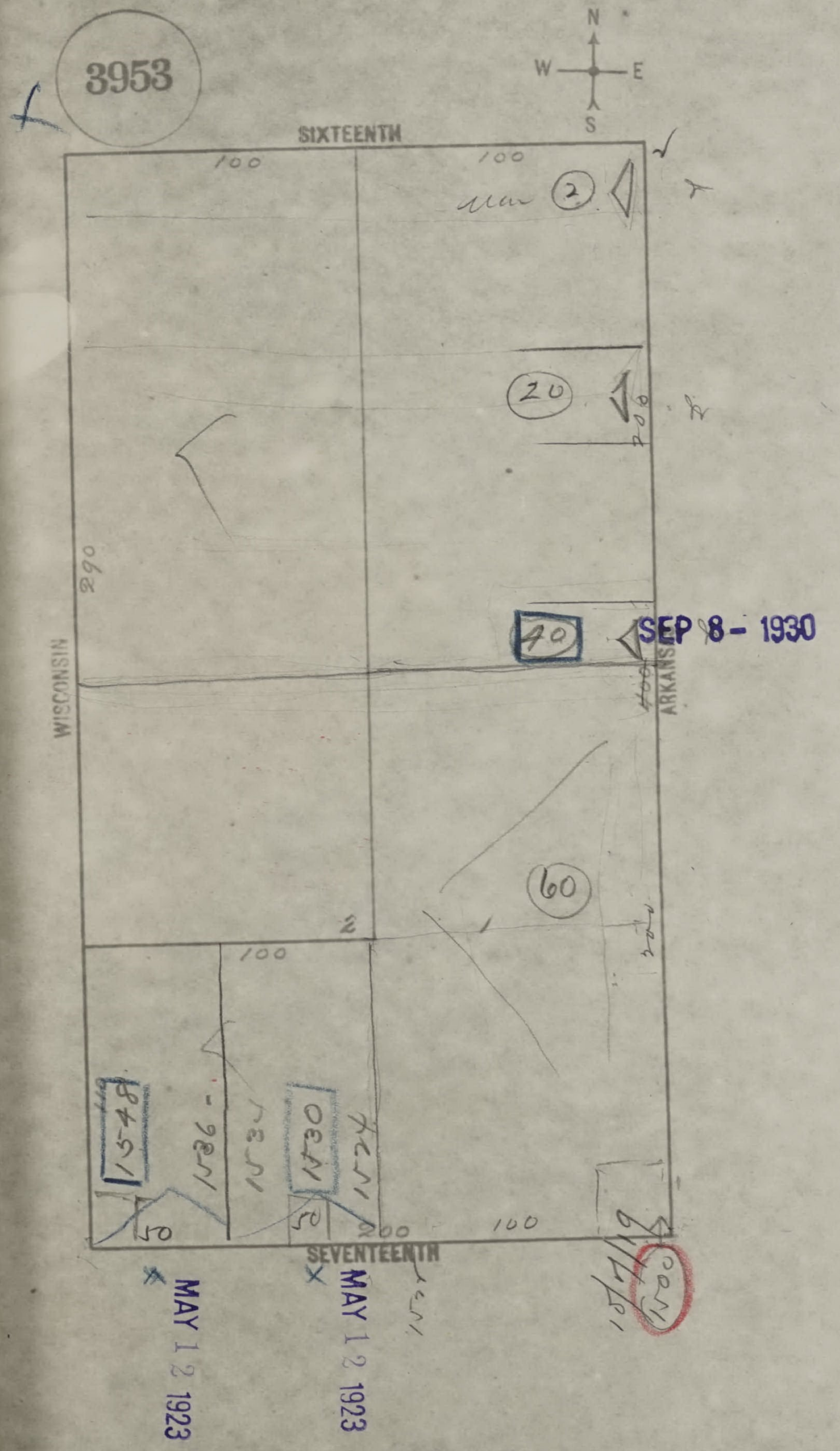
3953
N
W
E
S
SIXTEENTH
SEVENTEENTH
WISCONSIN
ARKANSAS
100
100
290
100
200
100
50
2
20
40
60
1548
1530

SEP 8 - 1930

MAY 12 1923

MAY 12 1923

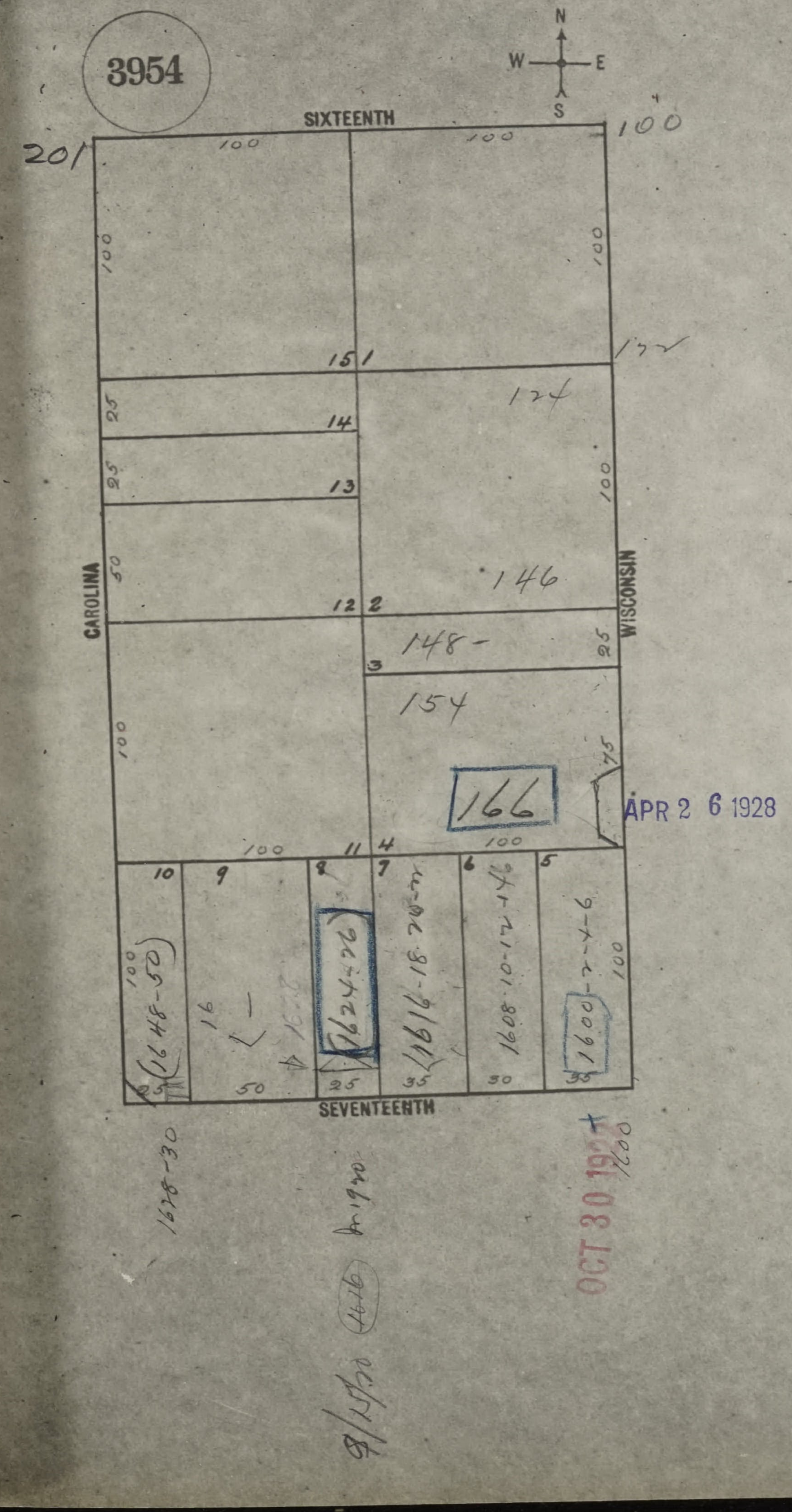
3954
N
W
E
S
SIXTEENTH
SEVENTEENTH
CAROLINA
WISCONSIN
201
100
100
100
100
100
151
172
124
14
13
12
2
146
148-
3
154
25
25
50
25
100
75
166
APR 26 1928
100
11
4
100
10
9
8
7
6
5
(1648-50)
16
1624-26
1616-18-20
1608-10-12-14
1600-2-4-6
100
100
25
50
25
35
30
35
1628-30
1620
8/15/30
1616
OCT 30 192
1600

SAN FRANCISCO DBI DEPARTMENT OF BUILDING INSPECTION
OFFICIAL COPY

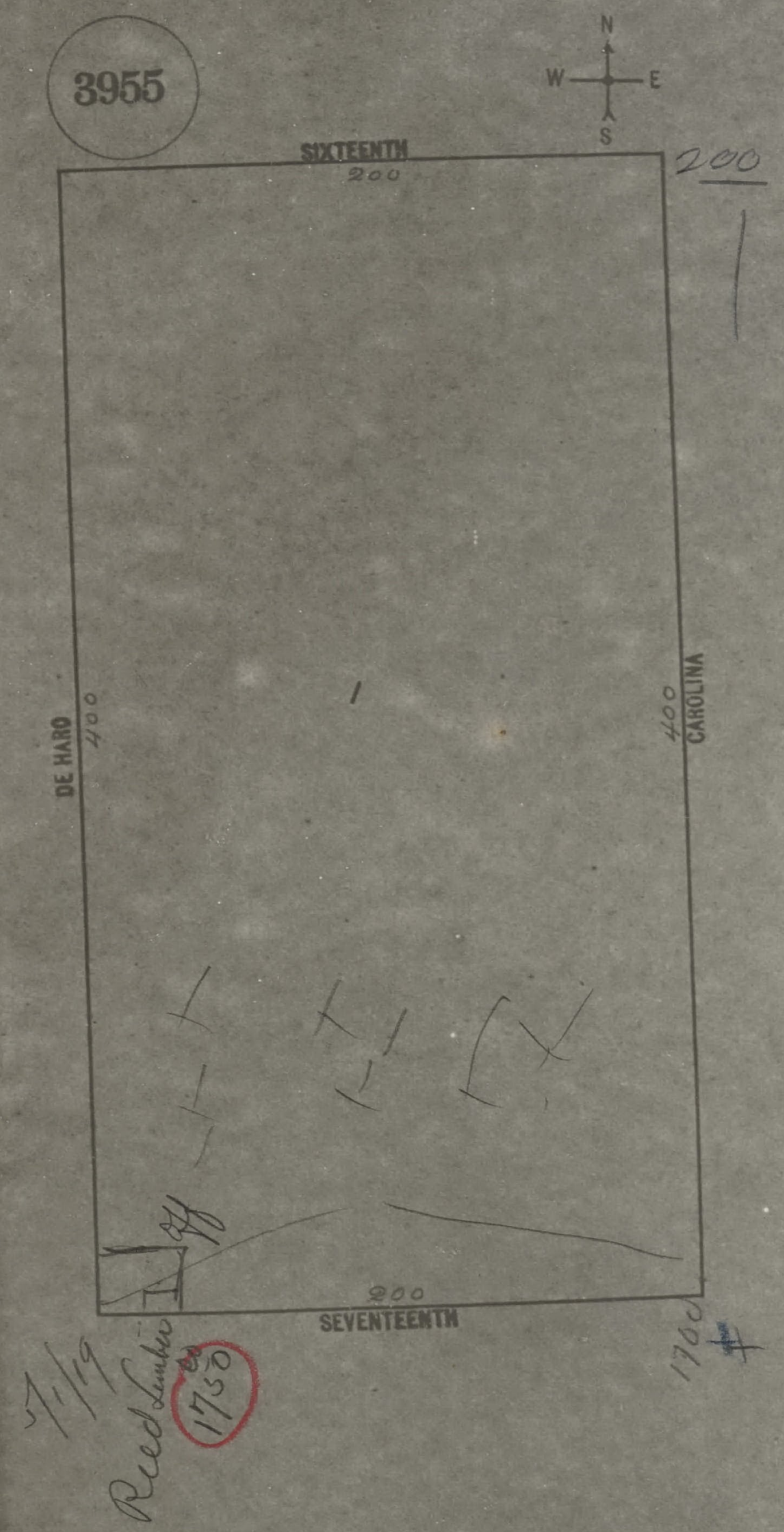
3955
N
W
E
S
SIXTEENTH
200
200
DE HARO
400
400
CAROLINA
200
SEVENTEENTH
1700
7/1/19
Reed Lumber Co
1730

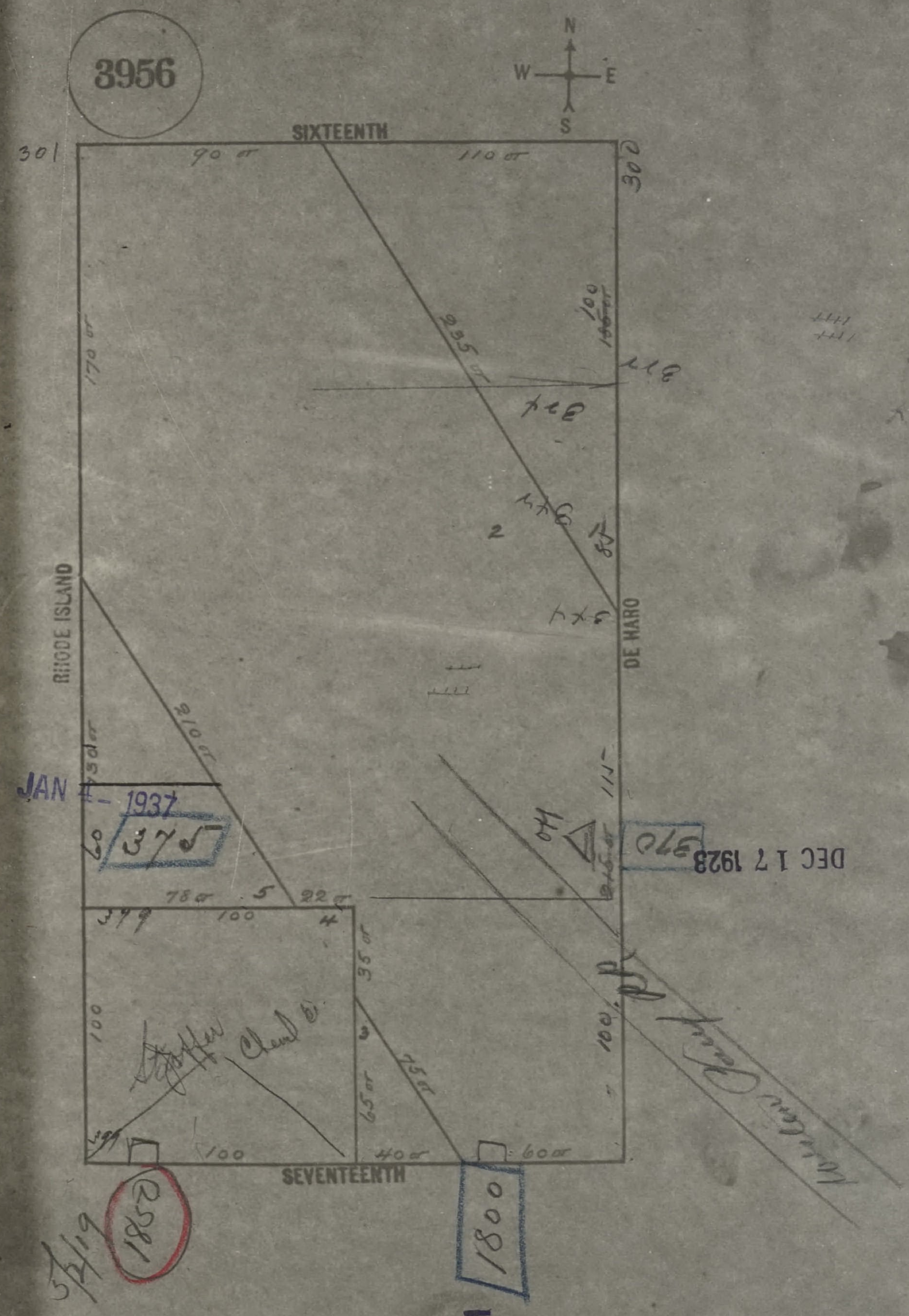
3956
N
W
E
S
SIXTEENTH
301
90
110
300
170
225
100
2
RHODE ISLAND
DE HARO
210
73
375
370
115
78
5
22
399
100
4
35
3
75
65
100
100
40
60
100
SEVENTEENTH
1852
1800

JAN 4 - 1937

DEC 17 1928

OCT 5 - 1931


3957
N
W
E
S
SIXTEENTH
200
KARSAS
400
RHODE ISLAND
400
Dyer Bros Iron Wks
Office
Dyer Bros
1950
1900
200
SEVENTEENTH

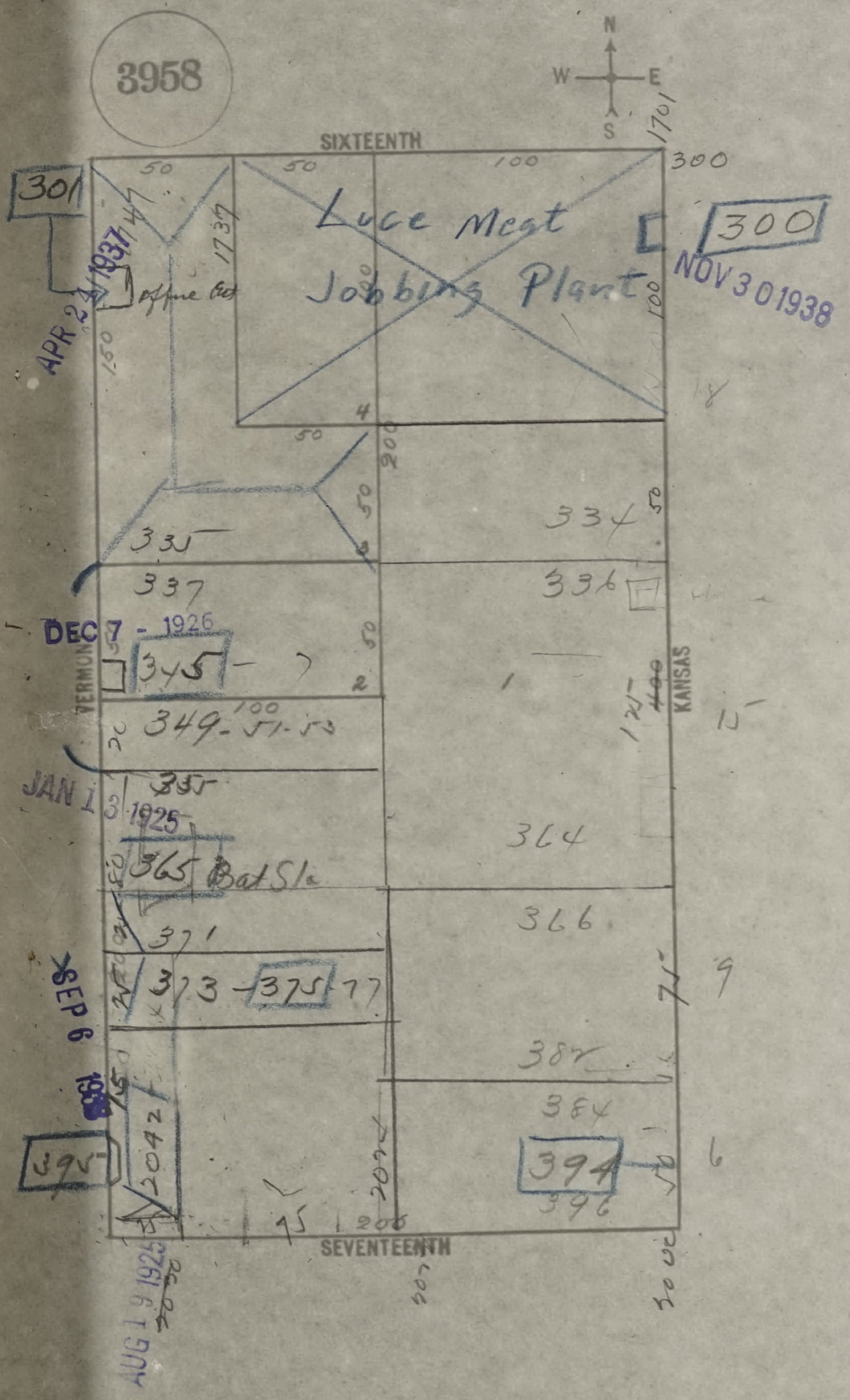
3958
N
W
E
S
SIXTEENTH
SEVENTEENTH
VERMONT
KANSAS
1701
300
301
300
Luce Meat Jobbing Plant
Office Bldg
1737
APR 21 1937
NOV 30 1938
335
337
334
336
DEC 7 - 1926
345
349 - 51-53
355
JAN 13 1925
364
365 Bat Sh
371
366
373 - 375 - 77
SEP 6 193
382
384
2042
395
394
396
AUG 19 1925
200
100
50

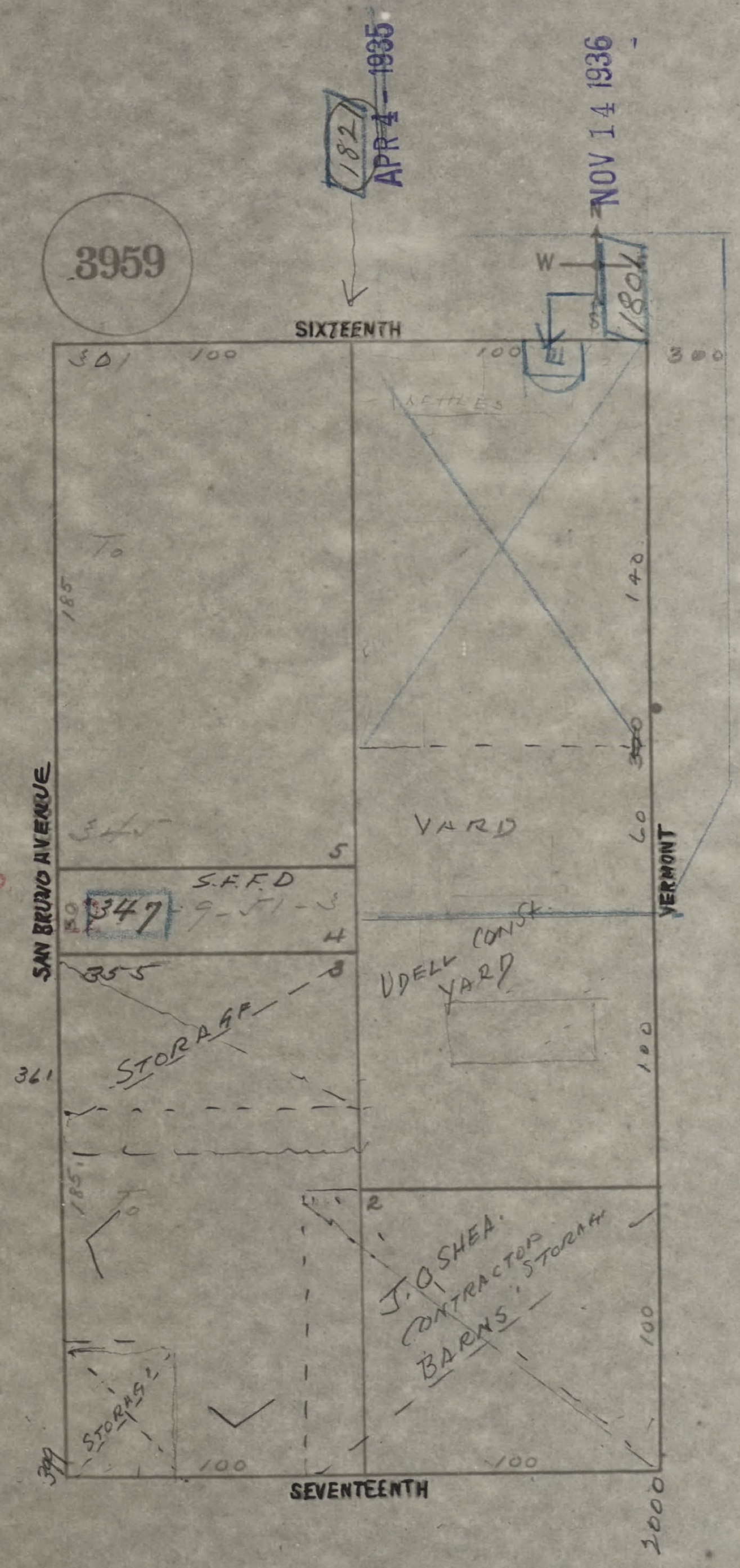
3959
182
APR 4 1935
NOV 14 1936
W
180
SIXTEENTH
301
100
100
300
To
185
140
300
345
5
YARD
60
SAN BRUNO AVENUE
VERMONT
S.F.F.D
347
9-51-3
4
355
3
UDELL CONST
YARD
STORAGE
361
100
185
2
J. O SHEA.
CONTRACTOR
BARNS STORAGE
STORAGE
100
399
100
100
SEVENTEENTH
2000

SFFD
OCT 9

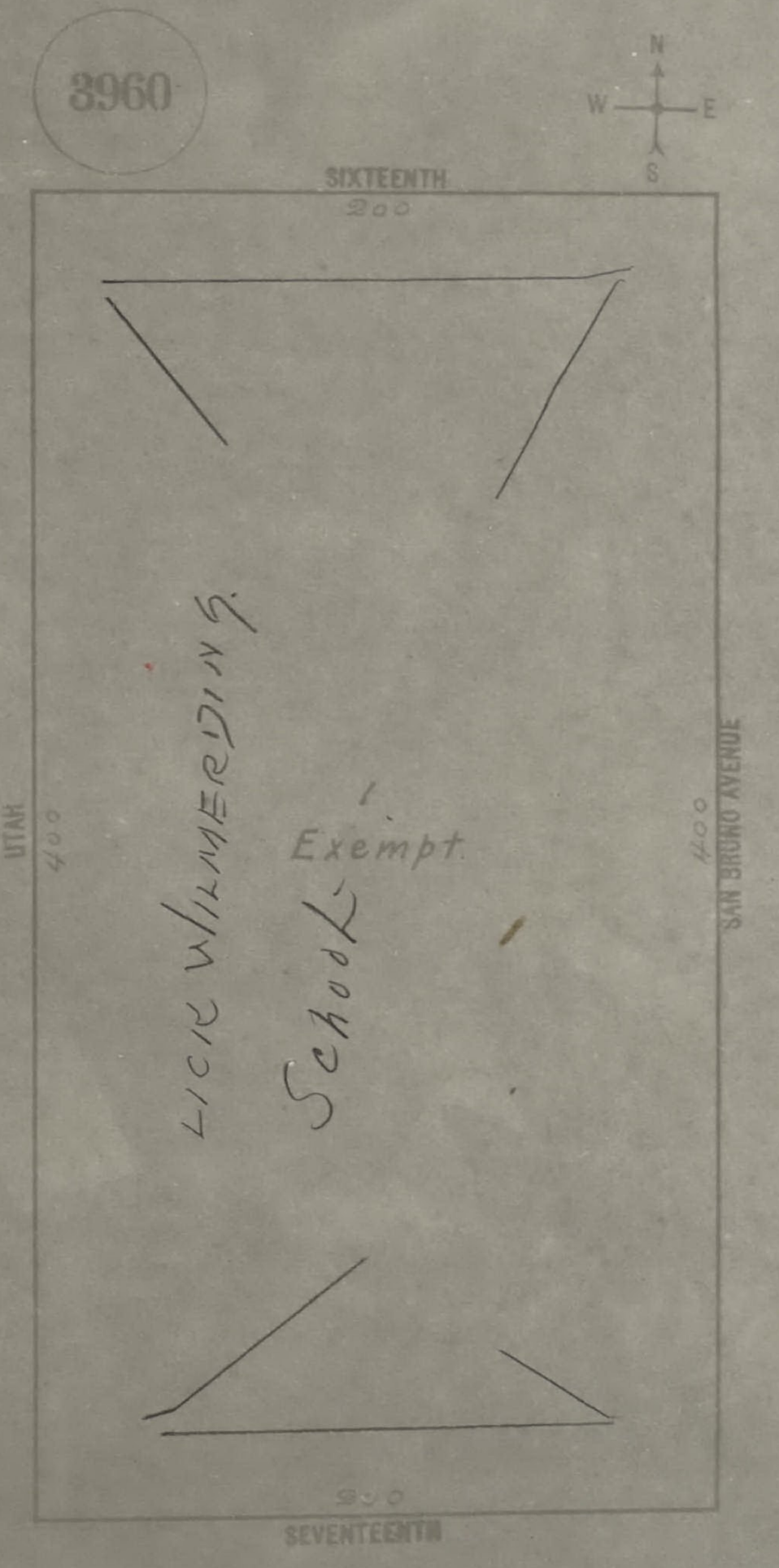
3960
N
W
E
S
SIXTEENTH
200
UTAH
400
SAN BRUNO AVENUE
400
200
SEVENTEENTH
Lick Wilmerding School
Exempt

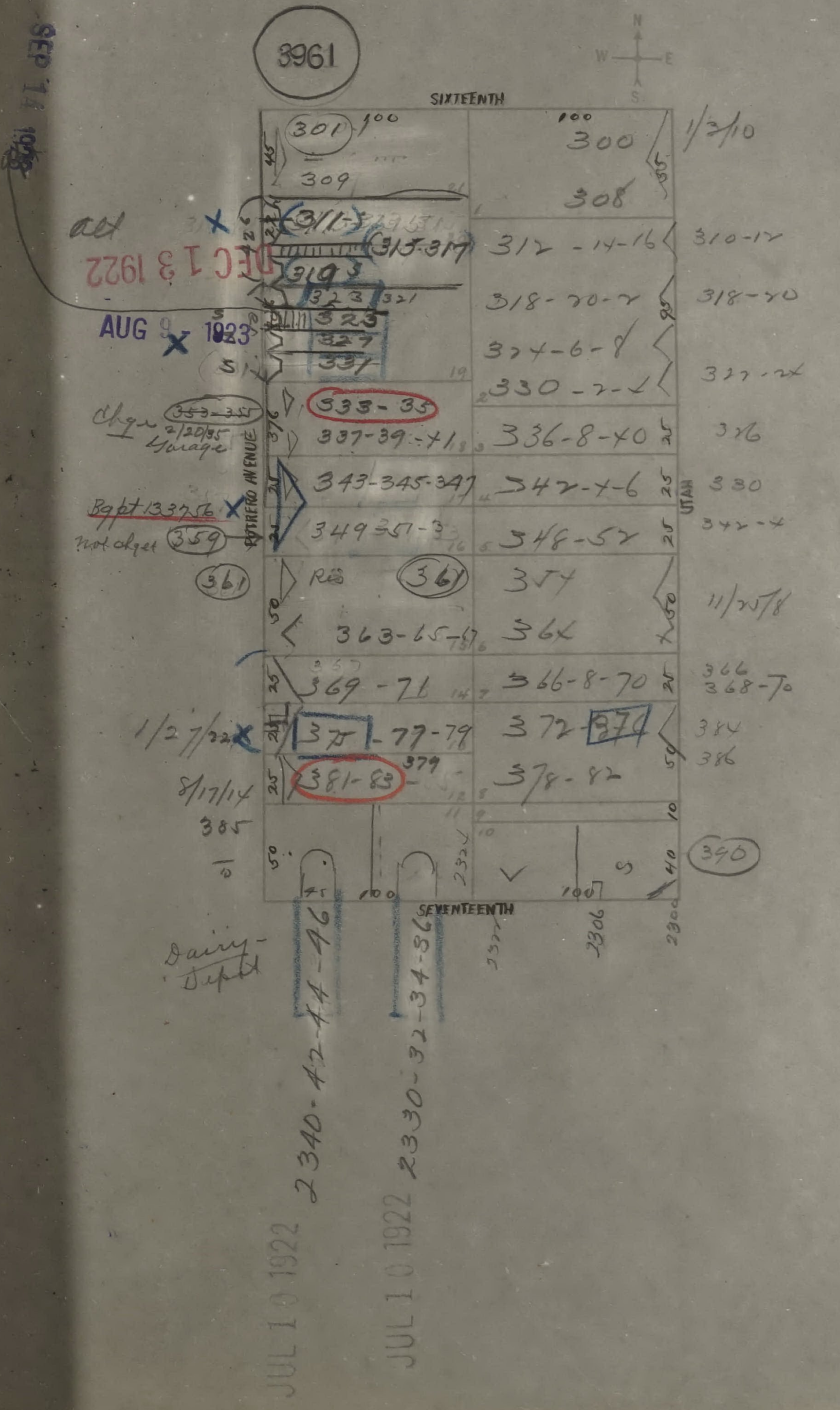
3961
N
W
E
S
SIXTEENTH
SEVENTEENTH
POTRERO AVENUE
UTAH
301
100
309
300
308
1/3/10
311-3
315-317
312-14-16
310-12
319
323
321
323
327
331
318-20-2
318-20
324-6-8
330-2-4
322-24
333-35
337-39-41
336-8-40
326
343-345-347
342-4-6
330
349-351-3
348-52
342-4
Res
361
354
363-65-67
362
11/25/18
369-71
366-8-70
366
368-70
375-77-79
372-374
384
386
379
381-83
378-82
385
390
2340-42-44-46
2330-32-34-36
2322
2306
2300
alt
Chgr 353-355 2/20/35 Garage
Bg pt 133256
not chgd 359
361
1/27/22
8/17/14
Dairy Depot
SEP 14 1928
DEC 13 1922
AUG 9 1923
JUL 10 1922
JUL 10 1922

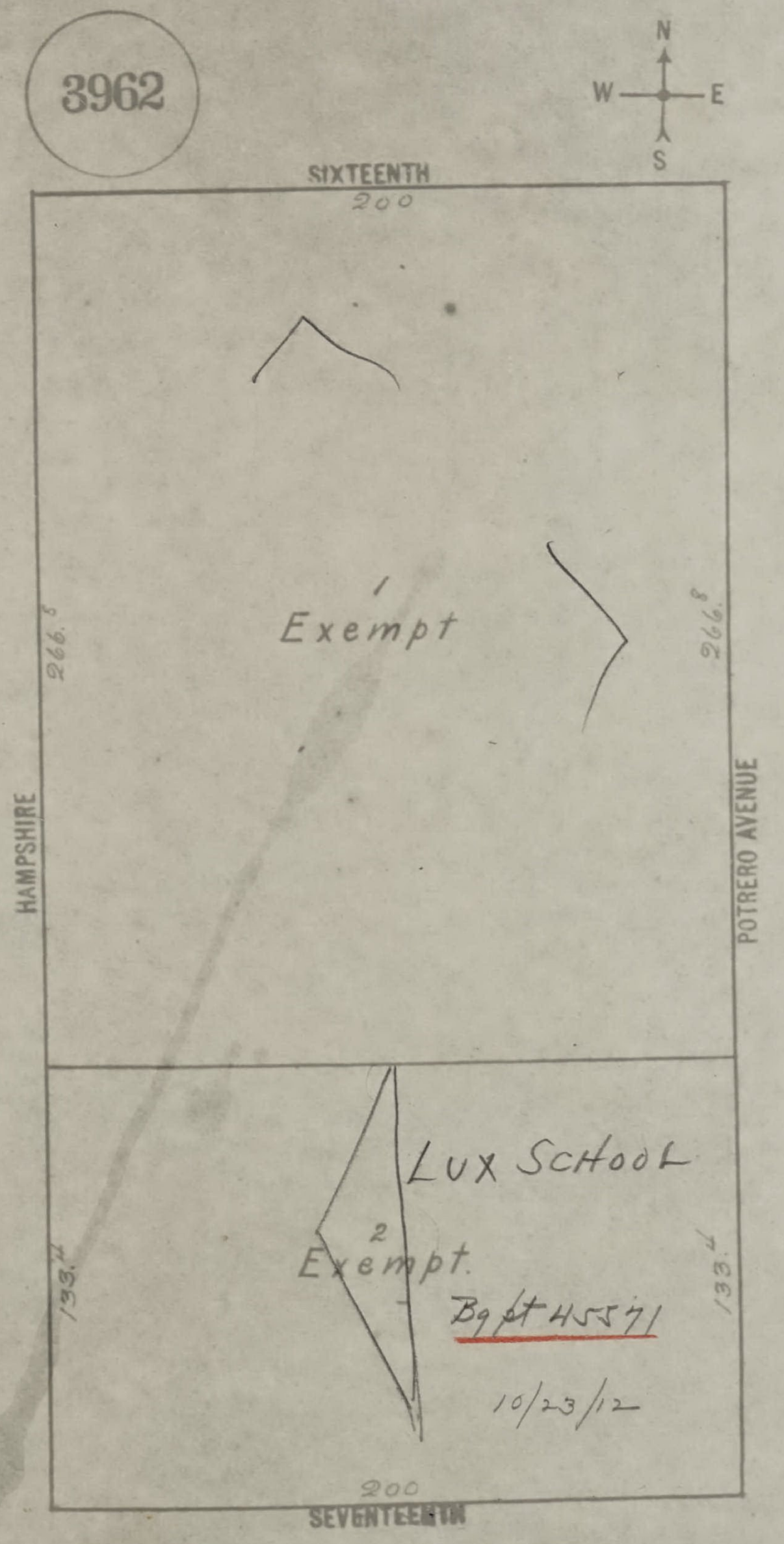
3962
N
W
E
S
SIXTEENTH
200
266.8
1
Exempt
266.8
HAMPSHIRE
POTRERO AVENUE
LUX SCHOOL
2
Exempt.
Bg pt 45571
10/23/12
133.4
133.4
200
SEVENTEENTH

SAN FRANCISCO DEPARTMENT OF BUILDING INSPECTION
OFFICIAL COPY


BRYANT
3963
SEVENTEENTH
SIXTEENTH
HAMPSHIRE
PARK
N
S
E
W

SAN FRANCISCO DEPARTMENT OF BUILDING INSPECTION
OFFICIAL COPY

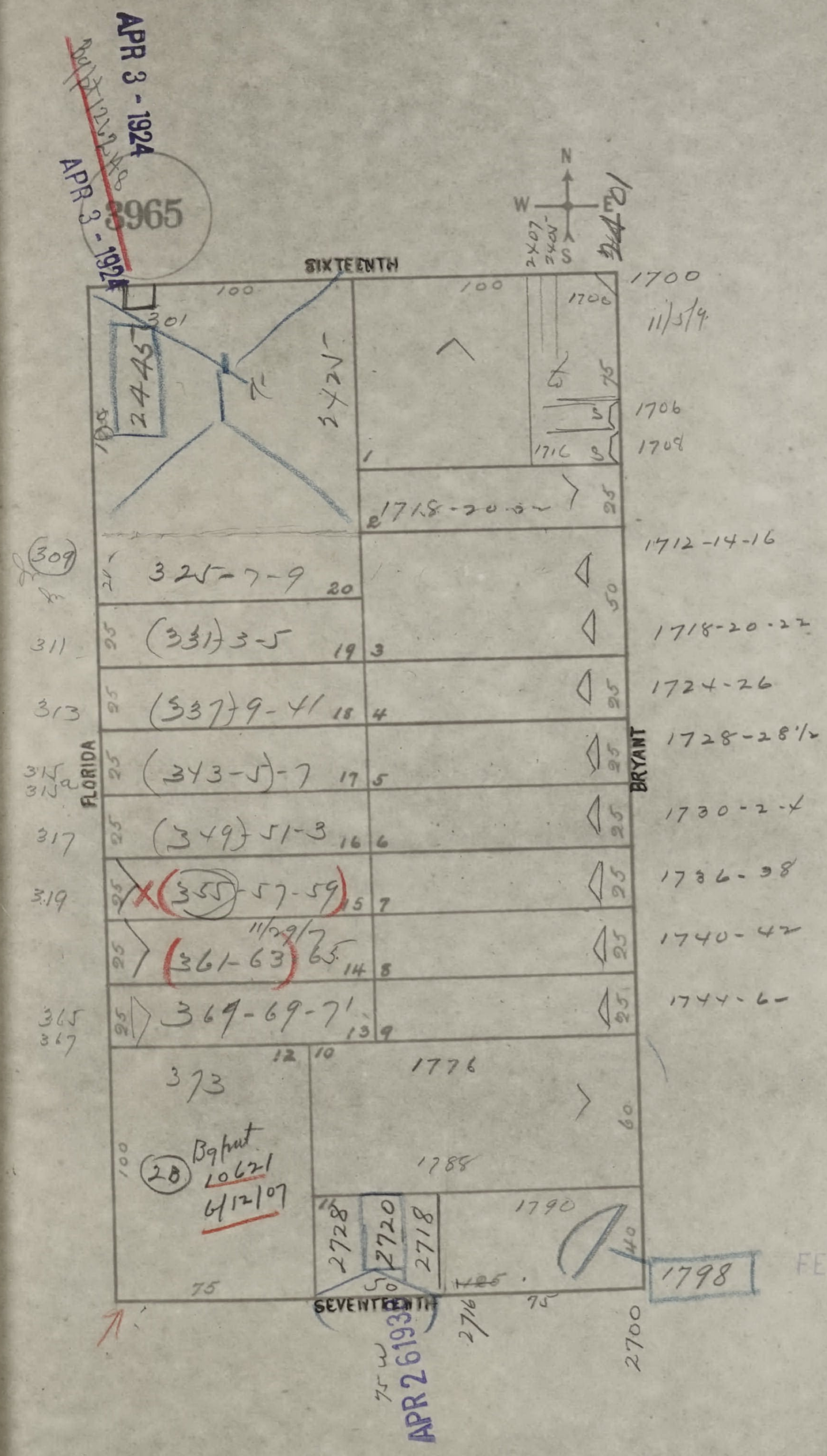
3965
~~Bq pt 12248~~
N
W
E
S
SIXTEENTH
100
100
1700
1700
11/5/4
301
2445
342 5
75
1706
1708
1716
1718-20-22
1712-14-16
(309)
325-7-9
20
311
(331) 3-5
19
3
1718-20-22
313
(337) 9-41
18
4
1724-26
FLORIDA
315
315a
(343-5)-7
17
5
BRYANT
1728-28½
317
(349) 51-3
16
6
1730-2-4
319
(355)-57-59
15
7
1736-38
11/29/7
(361-63) 65
14
8
1740-42
365
367
369-69-71
13
9
1744-6
12
10
373
1776
60
(28) Bq pmt 10621 6/12/07
100
1788
1790
2728
2720
2718
40
1798
75
SEVENTEENTH
2716
75
2700
50
25

APR 3 - 1924

APR 3 - 1924

APR 26 193

FEB 6 - 1936

old No. prior to 1906

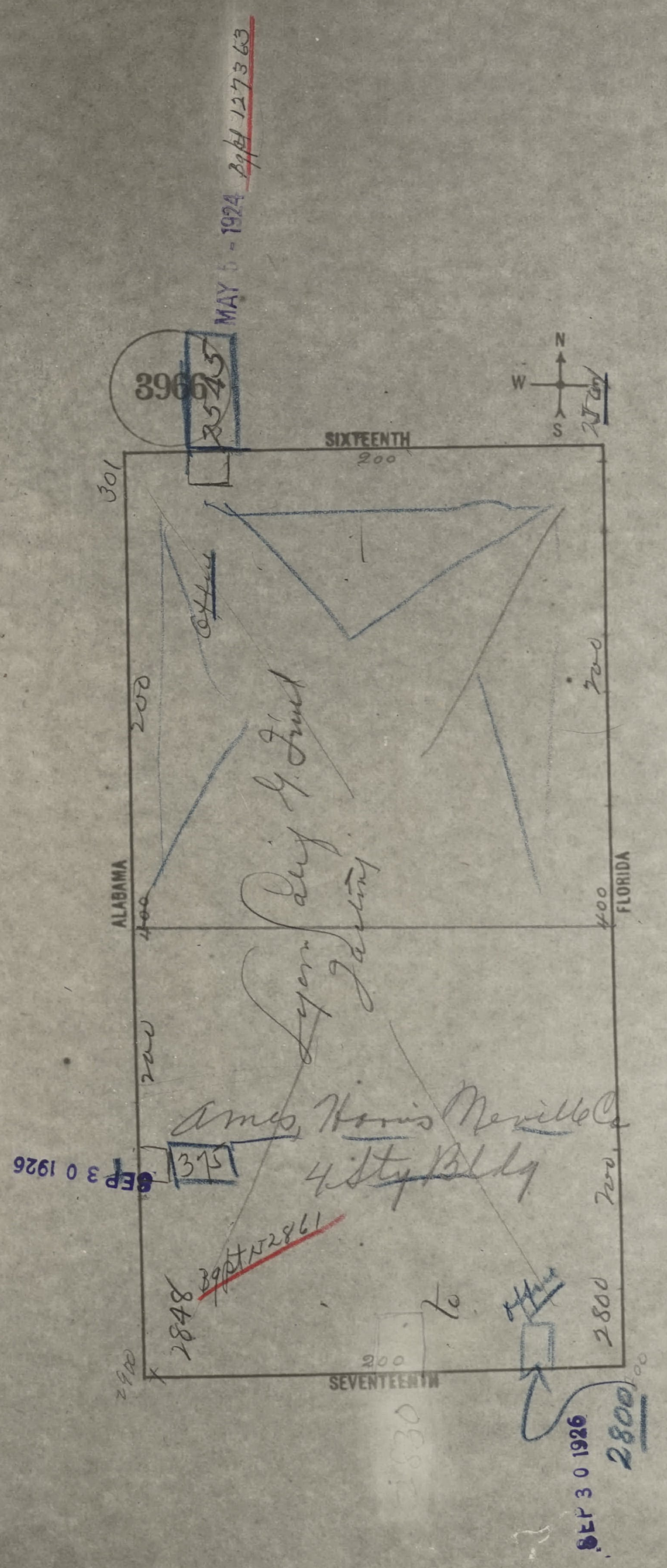
3966
N
W
S
SIXTEENTH
SEVENTEENTH
ALABAMA
FLORIDA
200
200
200
200
200
200
400
400
301
2848
2800
2800
375
3545
MAY 5 - 1924
Bp# 127363
Bp# N2861
SEP 3 0 1926
SEP 3 0 1926
Ames, Harris Neville Co
4 Sty Bldg
Lyon Dairy G. Fruit
Garing
Office
Office

SAN FRANCISCO DBI DEPARTMENT OF BUILDING INSPECTION
OFFICIAL COPY

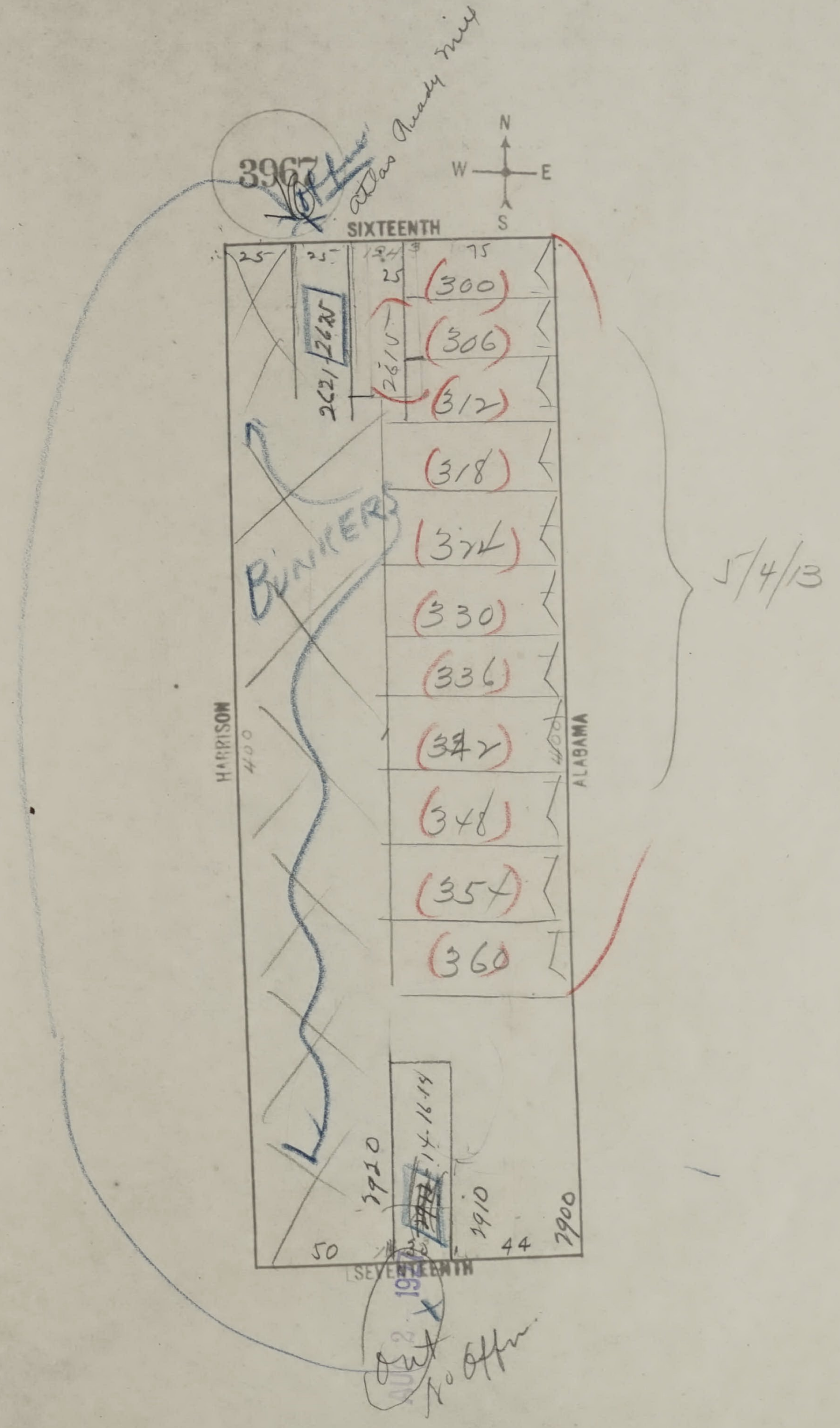
3967
atlas Ready mix
N
W
E
S
SIXTEENTH
25
25
12
9
75
25
2625
2621
2610
300
306
312
318
324
330
336
342
348
354
360
BUNKERS
HARRISON
400
ALABAMA
400
5/4/13
1614-1614
3910
3910
3900
50
44
SEVENTEENTH
AUG 2 1972
Out
No Offn.

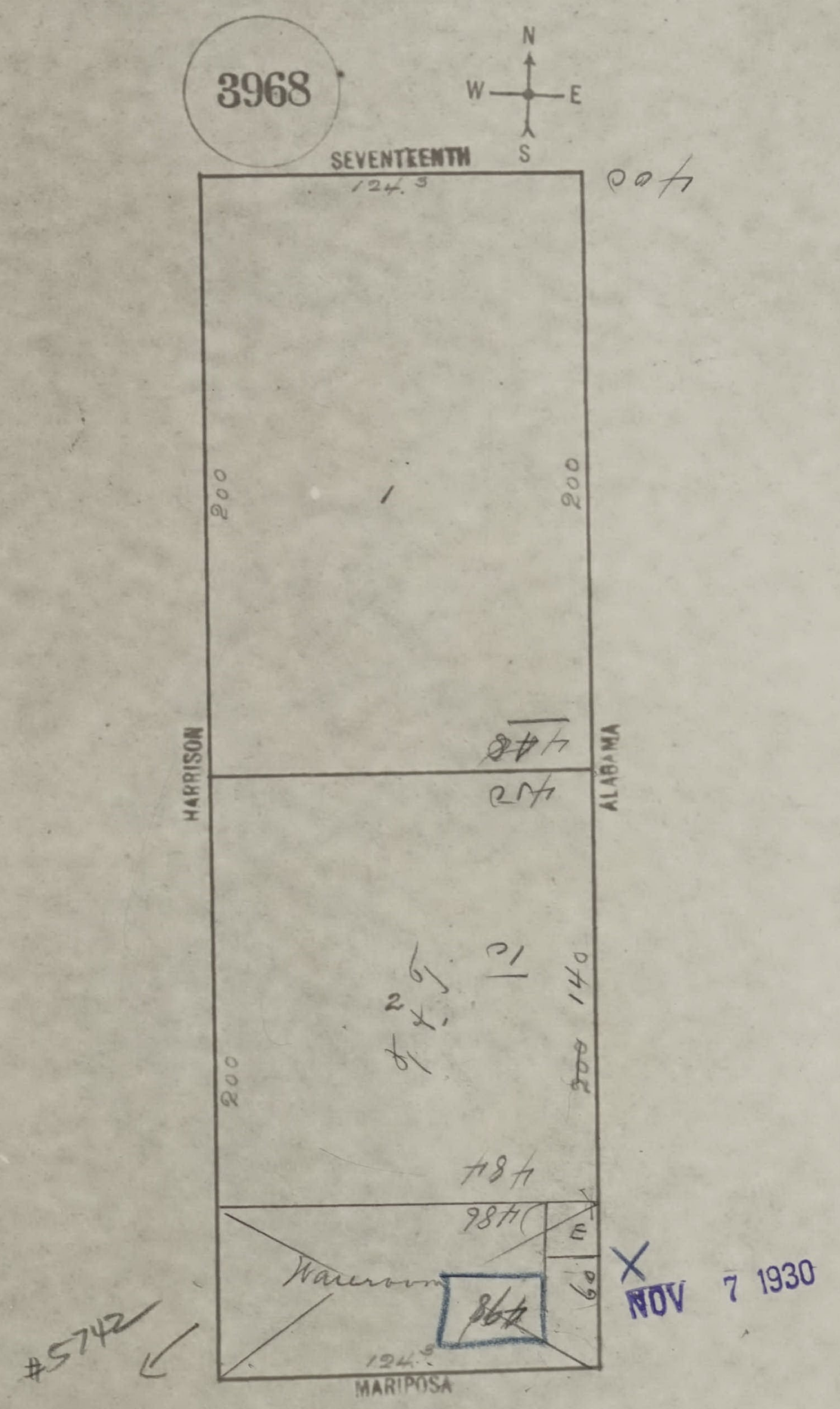
3968
N
W
E
S
SEVENTEENTH
124.3
400
HARRISON
ALABAMA
200
200
200
1
448
472
2
140
~~200~~
484
486
E
60
Wareroom
864
124.3
MARIPOSA
#5742

NOV 7 1930

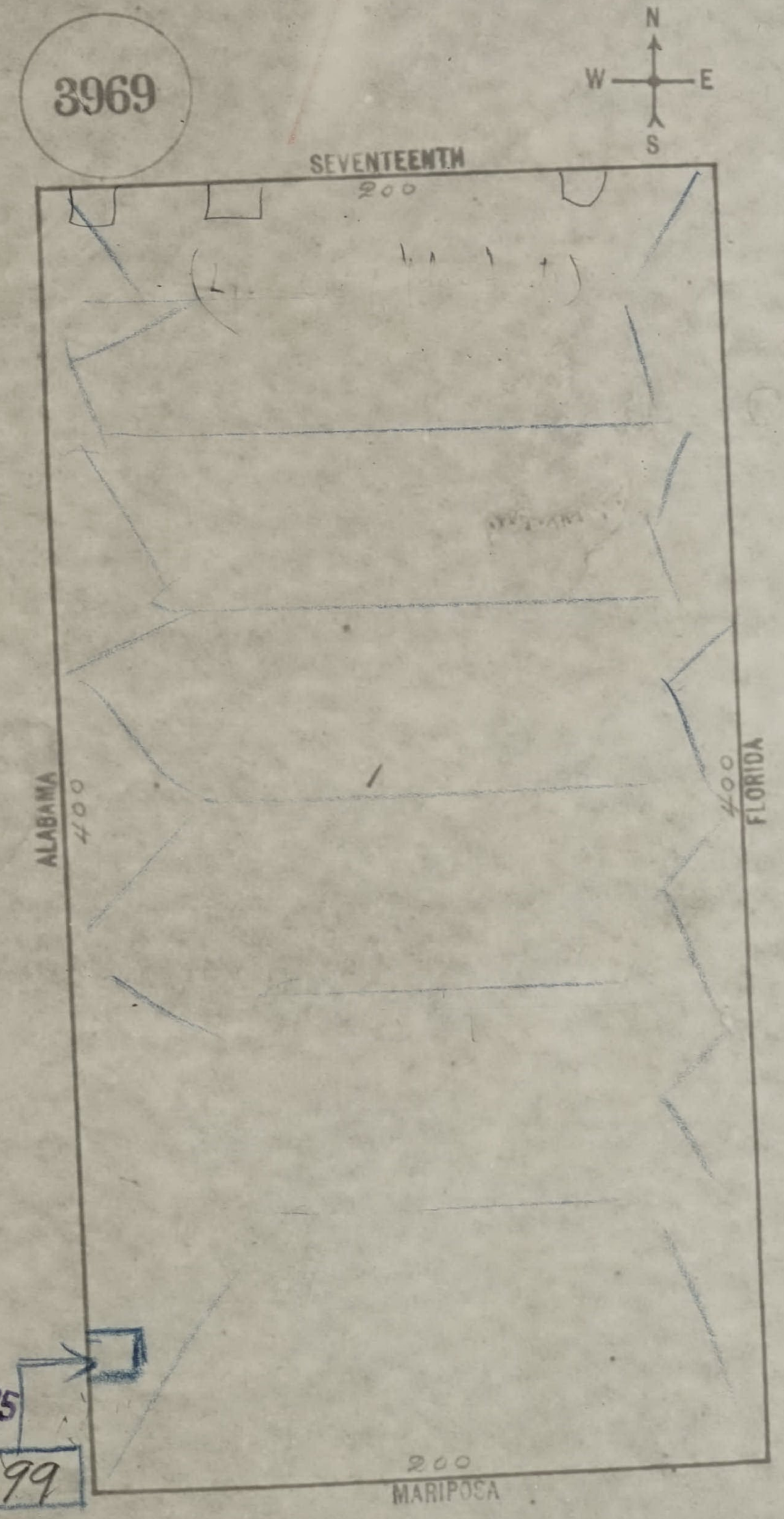
3969
N
W
E
S
SEVENTEENTH
200
ALABAMA
400
FLORIDA
400
200
MARIPOSA

JAN 24 1925

499

App 127502

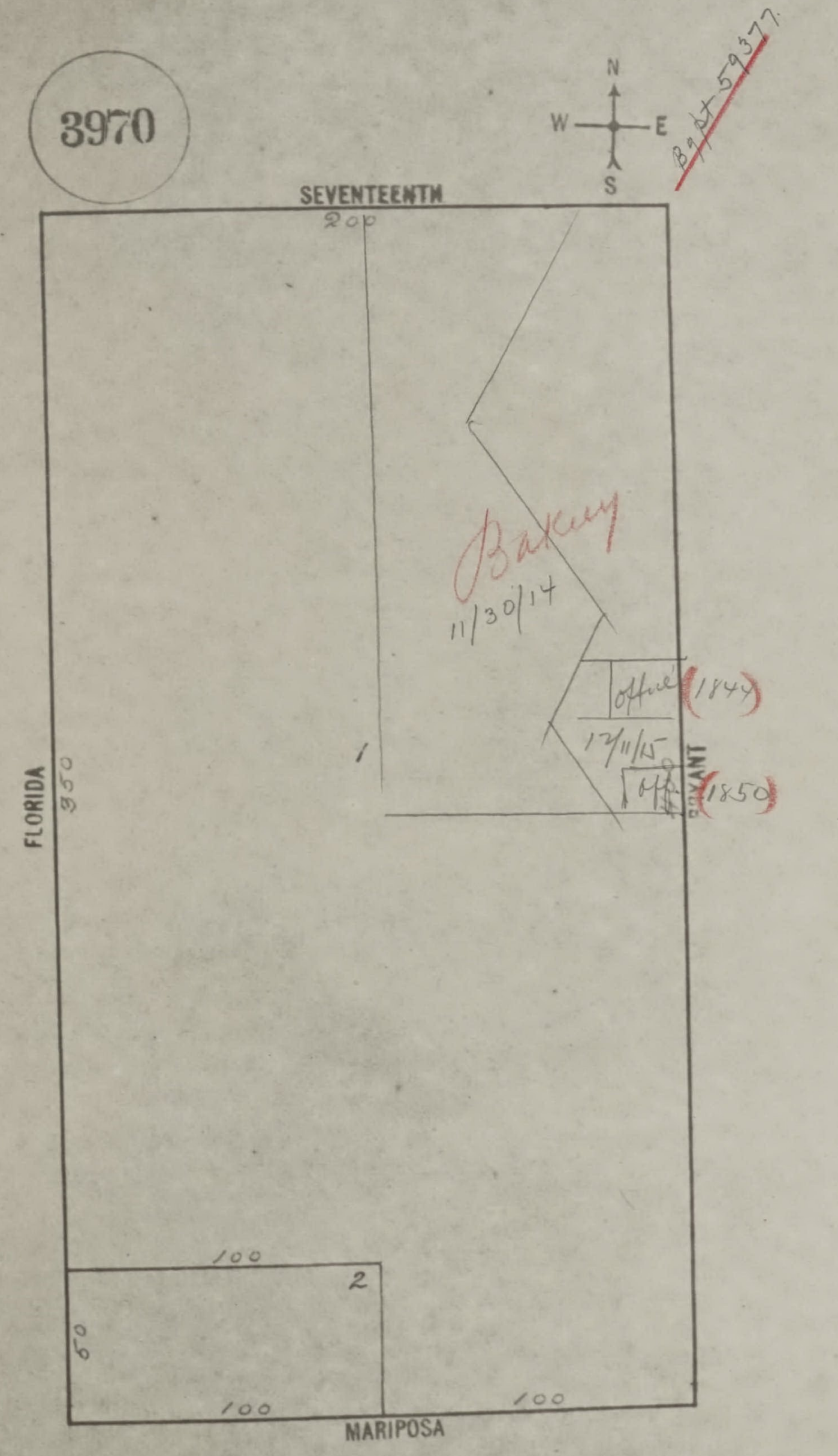
3970
N
W
E
S
~~B pt 59377~~
SEVENTEENTH
200
FLORIDA
350
1
Bakery
11/30/14
office
(1844)
12/11/15
off
(1850)
BRYANT
2
100
50
MARIPOSA
100
100

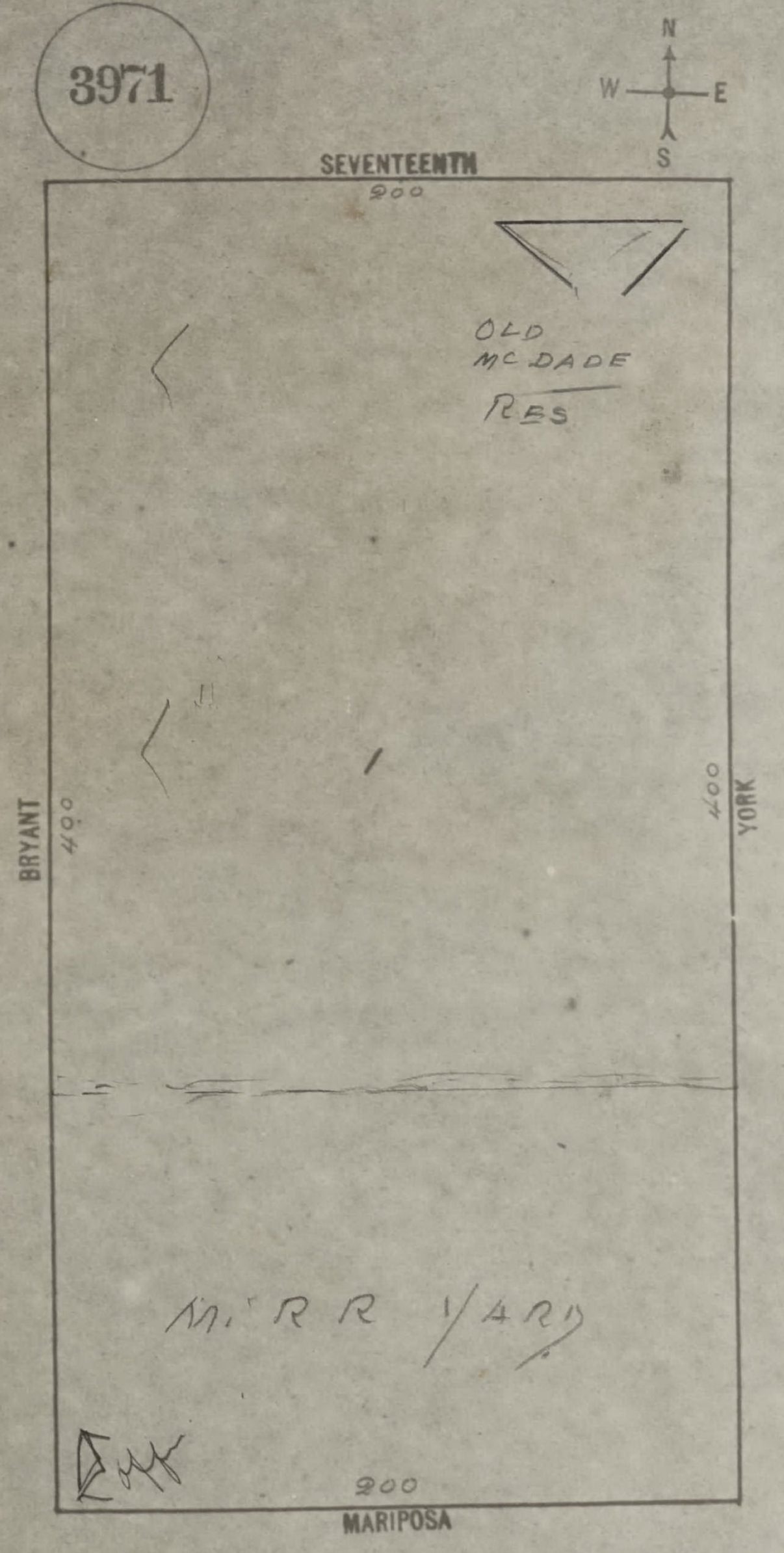
3971
N
W
E
S
SEVENTEENTH
200
BRYANT
400
YORK
400
OLD
MC DADE
RES
M. R R YARD
200
MARIPOSA

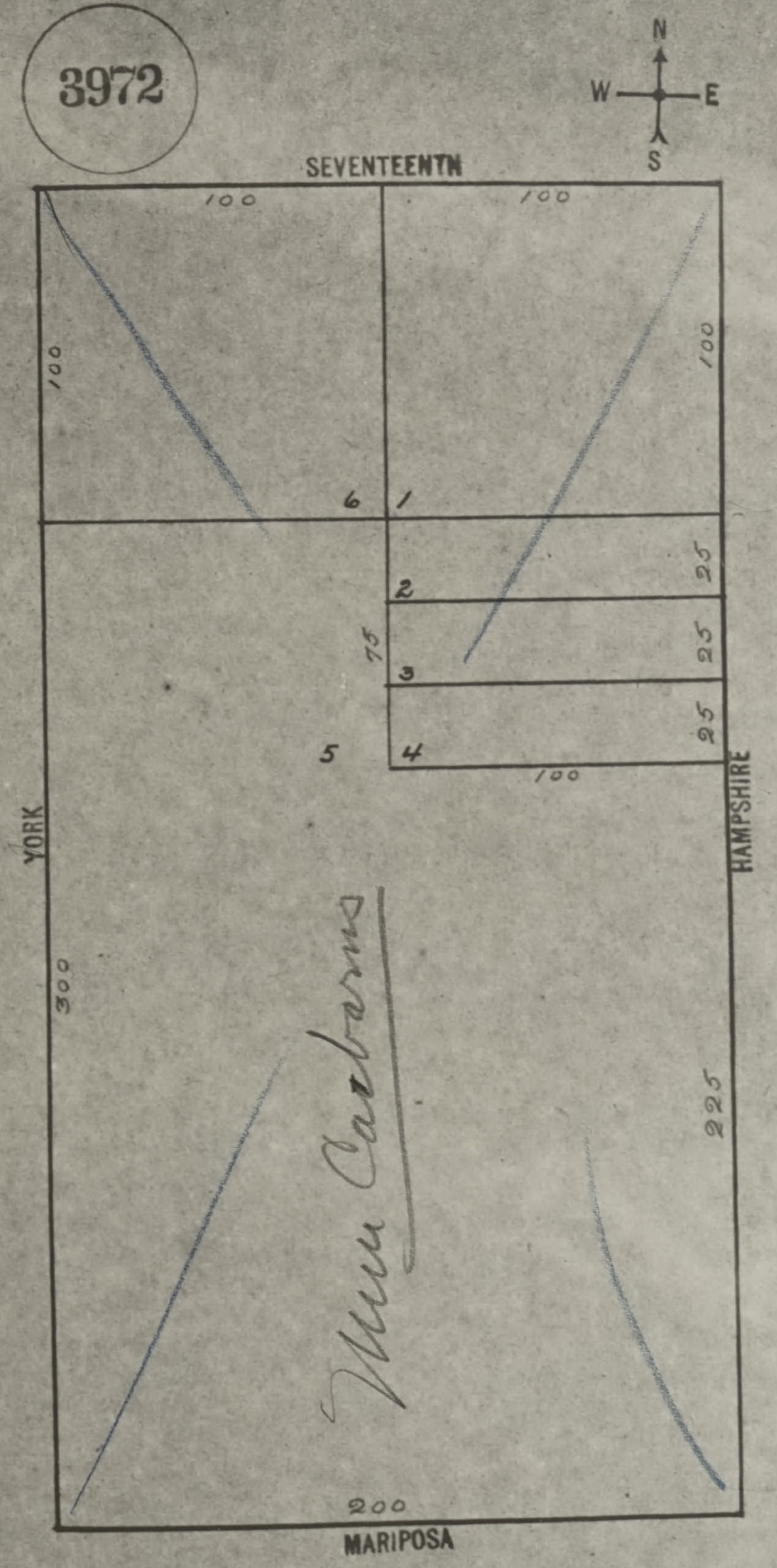
3972
N
W
E
S
SEVENTEENTH
100
100
100
100
6
1
2
3
4
5
25
25
25
75
100
YORK
300
HAMPSHIRE
225
Muni Carbarns
200
MARIPOSA

SAN FRANCISCO
DBI
DEPARTMENT OF
BUILDING INSPECTION
OFFICIAL COPY

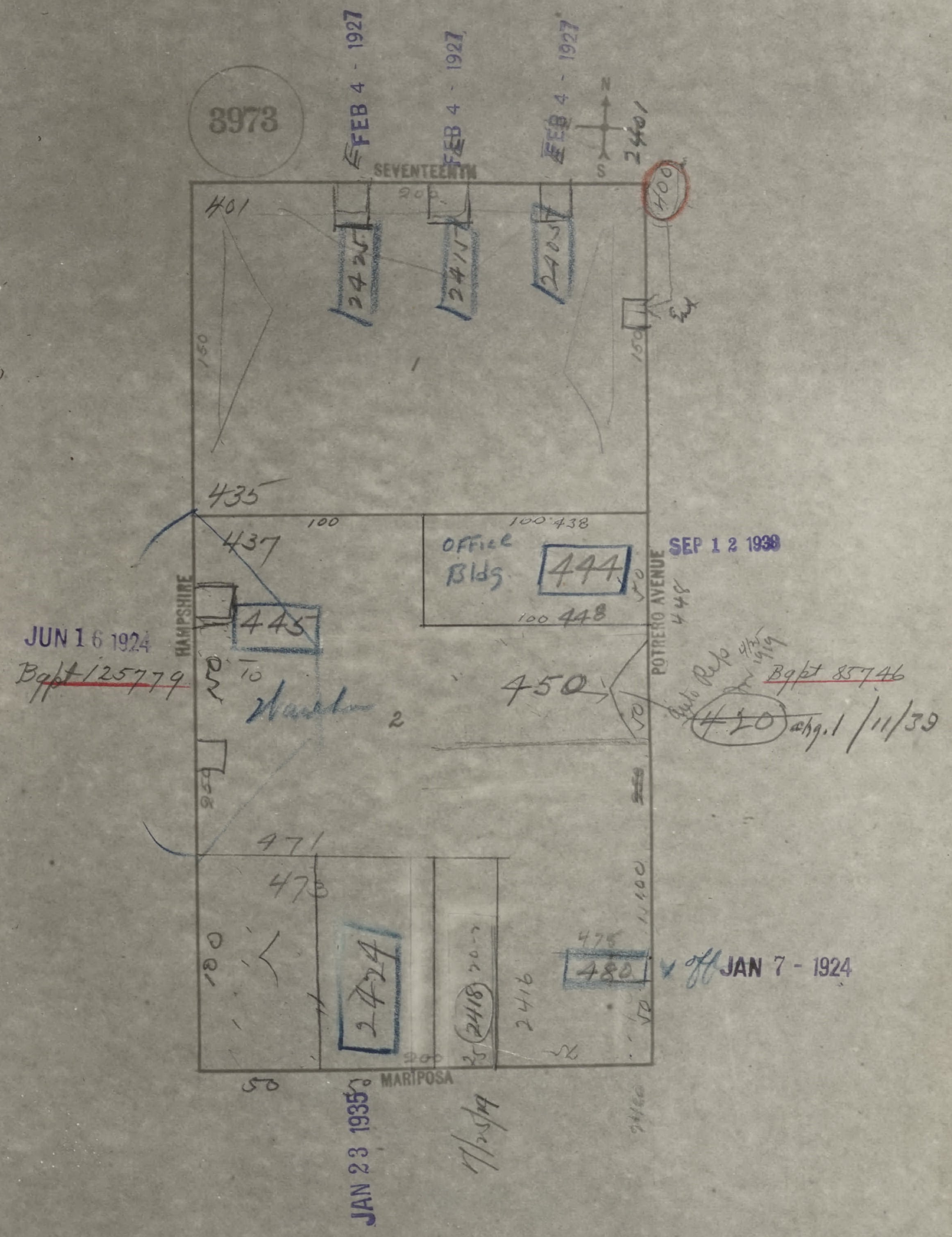
3973
SEVENTEENTH
HAMPSHIRE
POTRERO AVENUE
MARIPOSA
N
S
2401
400
401
2425
2411
2405
200
150
150
435
437
100
100 438
Office
Bldg
444
448
100 448
445
450
410
471
473
100
2424
2418
2416
200
50
480
475
2400
2

FEB 4 - 1927

FEB 4 - 1927

FEB 4 - 1927

SEP 1 2 1938

JUN 1 6 1924

~~Bgpt 125779~~

~~Bgpt 85746~~

Auto Repr 4/25/1919

chg. 1/11/39

off JAN 7 - 1924

JAN 23 1935

7/25/19

SAN FRANCISCO DEPARTMENT OF BUILDING INSPECTION
OFFICIAL COPY

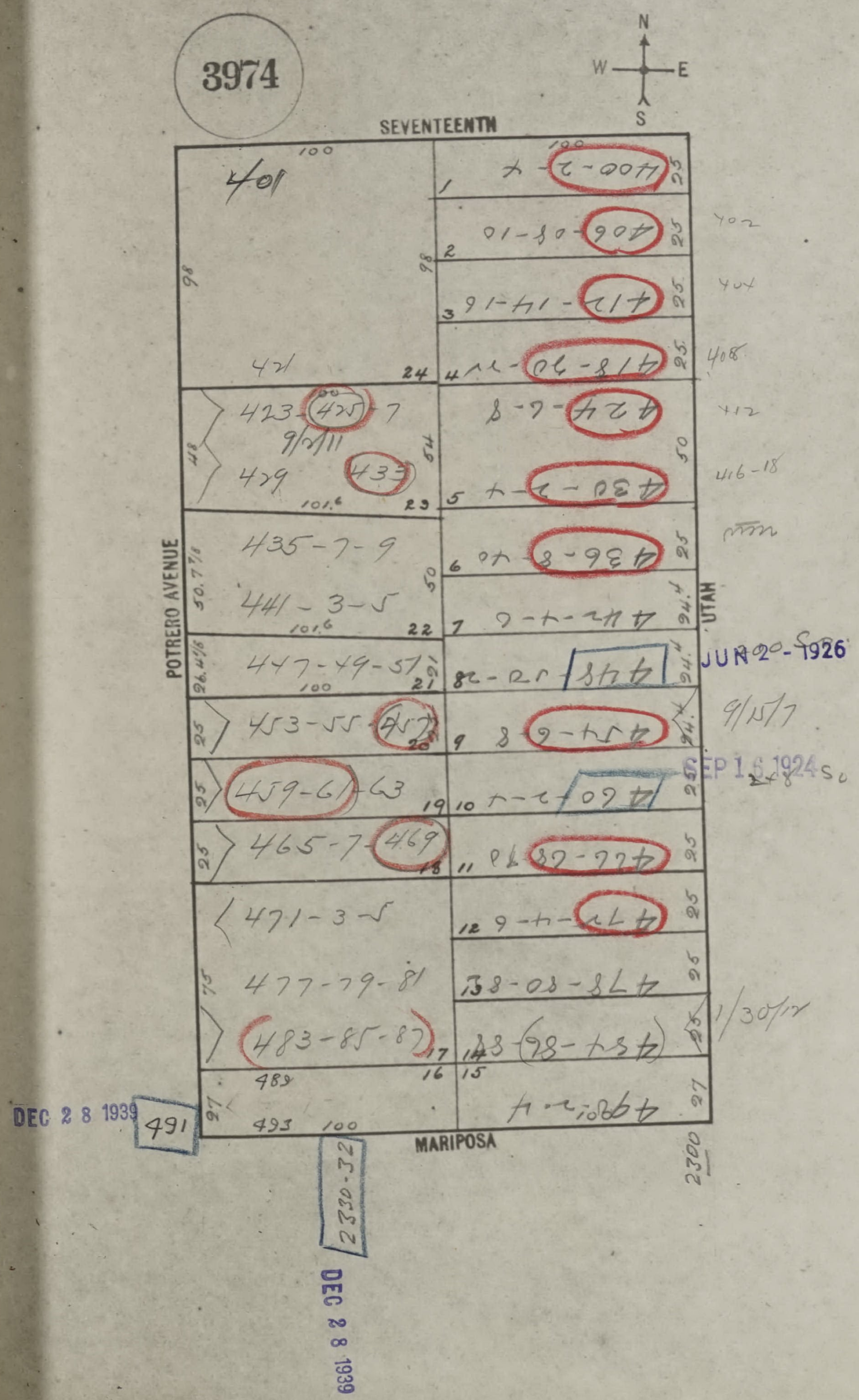
3974
N
S
E
W
SEVENTEENTH
POTRERO AVENUE
UTAH
MARIPOSA
401
421
423-425-7
429 433
435-7-9
441-3-5
447-49-51
453-55-457
459-61-63
465-7-469
471-3-5
477-79-81
483-85-87
489
491
493
2330-32
2300
400-2-4
406-08-10
412-14-16
418-20-22
424-6-8
430-2-4
436-8-40
442-4-6
448-50-52
454-6-8
460-2-4
466-68-70
472-4-6
478-80-82
484-86-88
490-2-4
402
404
408
412
416-18
JUN 20 1926
9/15/7
SEP 16 1924
1/30/12
DEC 28 1939
DEC 28 1939

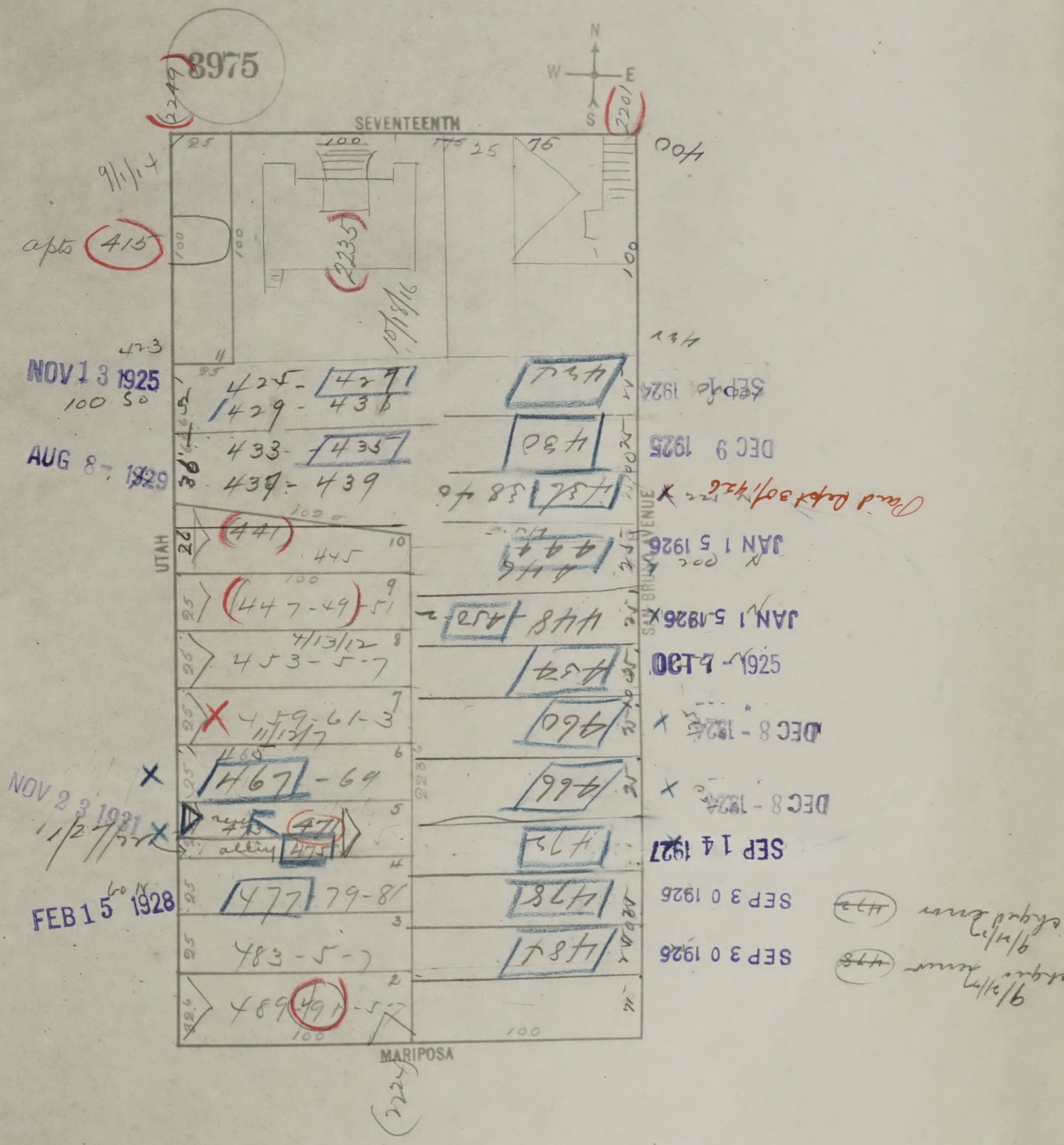
8975
SEVENTEENTH
UTAH
SAN BRUNO AVENUE
MARIPOSA
N
W
E
S
(2249)
(2201)
(2235)
(2224)
400
apts (415)
9/1/14
10/18/16
423
NOV 13 1925
100 50
AUG 8 1929
425-427
429-431
433-435
437-439
441
445
447-49-51
4/13/12
453-5-7
459-61-3
11/12/17
465
467-69
471
475
alley
NOV 23 1931
11/27/31
FEB 15 1928
477 79-81
483-5-7
489 491-5-7
424
SEP 10 1924
430
DEC 9 1925
436 38 40
Paid Sept 30/1926
444
446
JAN 15 1926
448
452
JAN 15 1926
454
OCT 7 1925
460
DEC 8 1924
466
DEC 8 1924
472
SEP 14 1927
478
SEP 30 1926
484
SEP 30 1926
9/21/17

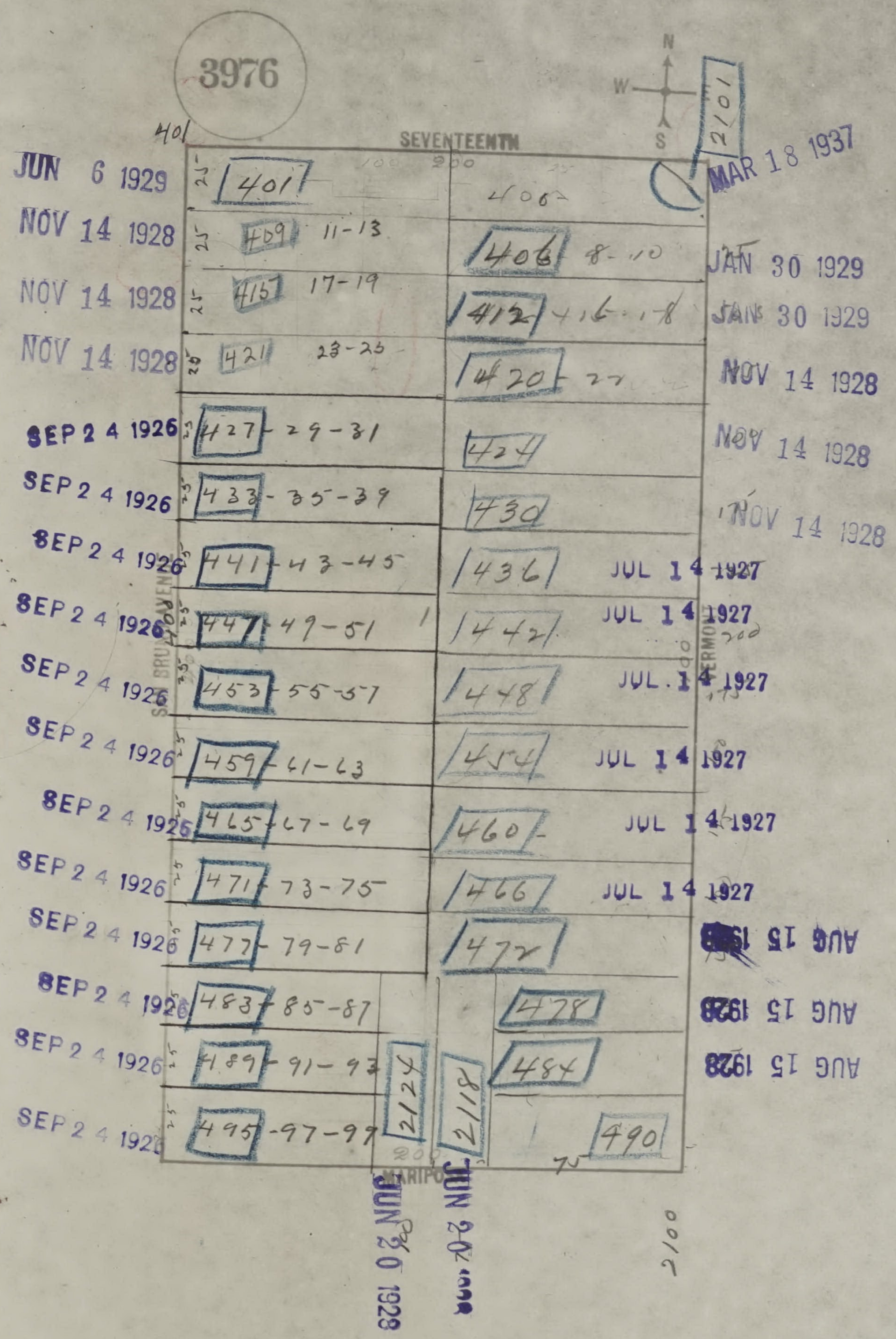
3976
SEVENTEENTH
N
W
S
2101
MAR 18 1937
JUN 6 1929
401
406
NOV 14 1928
409 11-13
406 8-10
JAN 30 1929
NOV 14 1928
415 17-19
412 416-18
JAN 30 1929
NOV 14 1928
421 23-25
420 22
NOV 14 1928
SEP 2 4 1926
427 29-31
424
NOV 14 1928
SEP 2 4 1926
433 35-39
430
NOV 14 1928
SEP 2 4 1926
441 43-45
436
JUL 14 1927
SEP 2 4 1926
447 49-51
442
JUL 14 1927
SEP 2 4 1926
453 55-57
448
JUL 14 1927
SEP 2 4 1926
459 61-63
454
JUL 14 1927
SEP 2 4 1926
465 67-69
460
JUL 14 1927
SEP 2 4 1926
471 73-75
466
JUL 14 1927
SEP 2 4 1926
477 79-81
472
AUG 15 1928
SEP 2 4 1926
483 85-87
478
AUG 15 1928
SEP 2 4 1926
489 91-93
2124
2118
484
AUG 15 1928
SEP 2 4 1926
495 97-99
490
SAN BRUNO
VERMONT
MARIPOSA
JUN 20 1929
JUN 20 1929
2100

SAN FRANCISCO DEPARTMENT OF BUILDING INSPECTION
OFFICIAL COPY

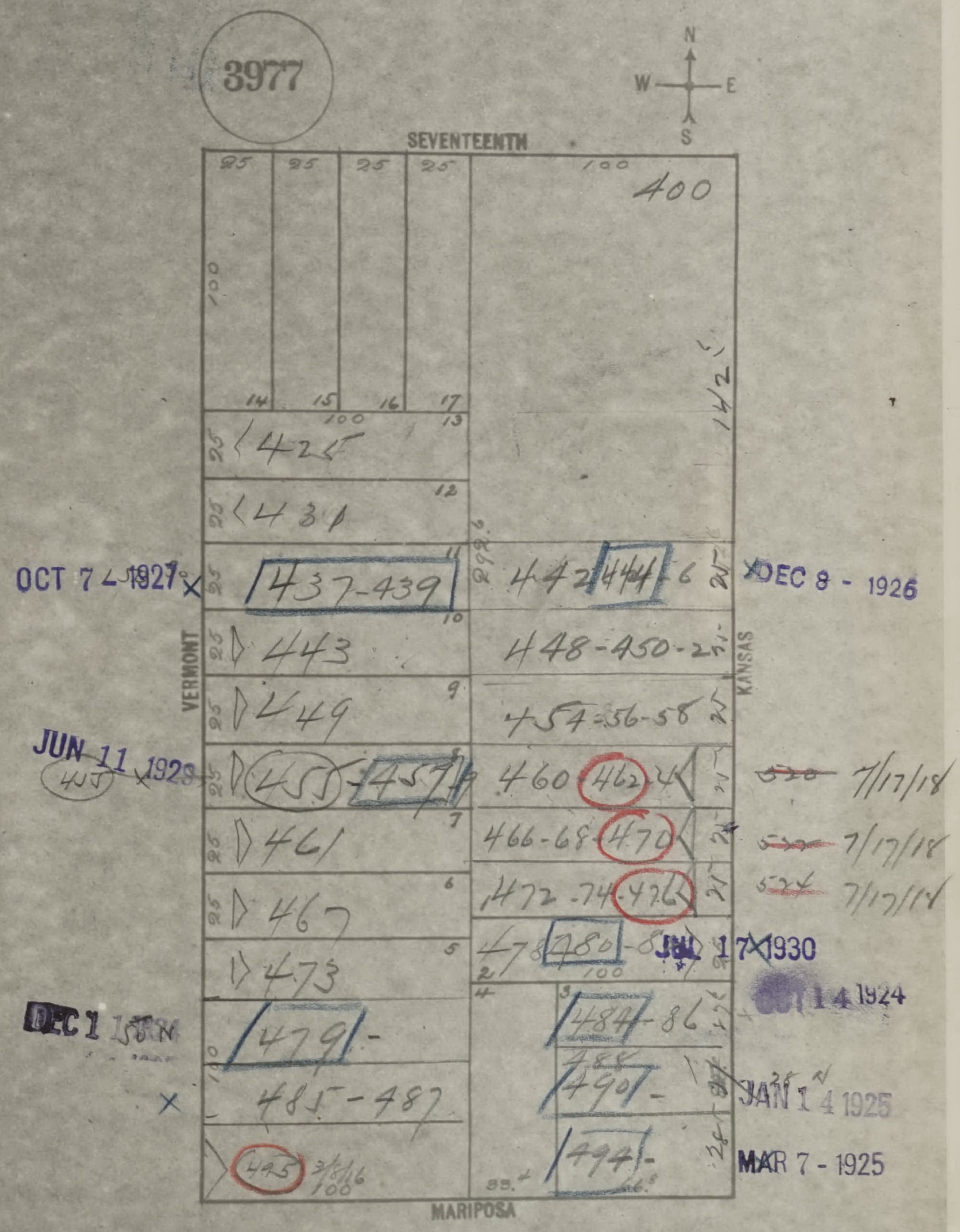
3977
N
W
E
S
SEVENTEENTH
VERMONT
KANSAS
MARIPOSA
25
25
25
25
100
400
100
14
15
16
17
100
13
142.5
25 425
12
25 431
11
OCT 7 1927
437-439
442 444-6
DEC 8 - 1926
10
25 443
448-450-2
9
25 449
454-56-58
JUN 11 1929
455
455-457
460-462-4
~~520~~ 7/17/18
7
25 461
466-68-470
~~522~~ 7/17/18
6
25 467
472-74-476
~~524~~ 7/17/18
5
473
478-480-82
JUL 17 1930
2
100
OCT 14 1924
4
3
DEC 1
479-
484-86
100
485-487
488
490-
JAN 14 1925
445 3/8/16
100
494-
MAR 7 - 1925


3978
N
W
E
S
SEVENTEENTH
200
1949
1901
Auth
Warehouses
1
Exempt
KANSAS
400
RHODE ISLAND
400
200
MARIPOSA

OCT 22 1925

APR 9 - 1925


N
W
E
S
3979
Office
SEP 29 1927
~~Bp 159638~~
1849
180'
SEVENTEENTH
200
RHODE ISLAND
400
Western Can Co
DE HARO
400
200
MARIPOSA

SAN FRANCISCO DEPARTMENT OF BUILDING INSPECTION
OFFICIAL COPY


3980
N
W
E
S
Cert 224
1701
1703
300
SEVENTEENTH
87
173
3X
170
200
1
2
DE HARO
CAROLINA
3
251
275
230
150
50
MARIPOSA

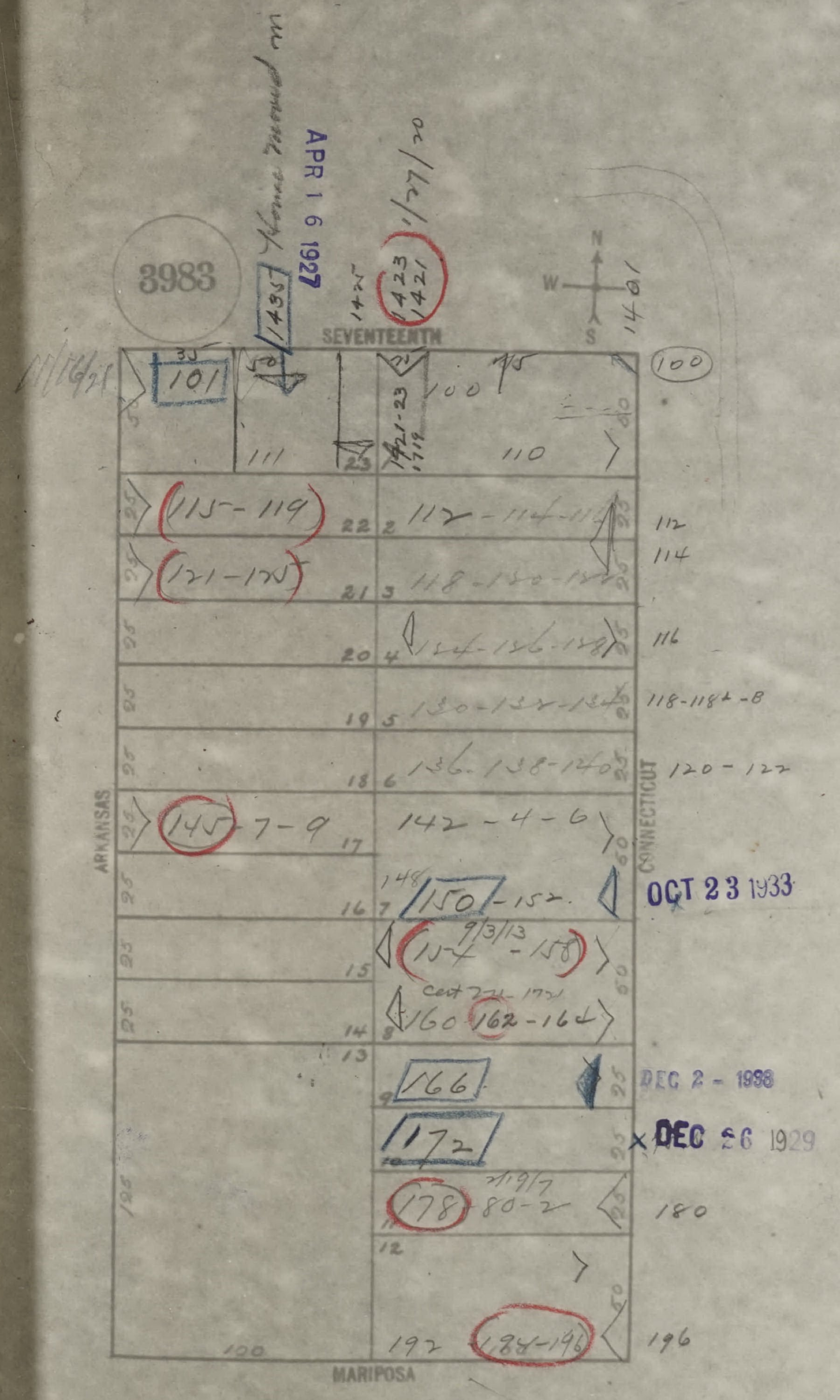
3983
SEVENTEENTH
ARKANSAS
CONNECTICUT
MARIPOSA
N
W
S
Home moved in
1435
1425
1423
1421
1/27/20
1401
100
11/16/21
101
35
111
23
1421-23
1719
100
75
110
115-119
22
2
112-114-116
112
121-125
21
3
118-120-122
114
20
4
124-126-128
116
19
5
130-132-134
118-118½-8
18
6
136-138-140
120-122
145-7-9
17
142-4-6
148
150-152
16
7
9/3/13
154-158
15
cert 771-1771
160 162-164
14
8
13
166
9
172
10
7/19/7
178-80-2
11
180
12
192
184-196
196
100
25
50
125

APR 16 1927

OCT 23 1933

DEC 2 - 1938

DEC 26 1929

SAN FRANCISCO
DBI
DEPARTMENT OF
BUILDING INSPECTION
OFFICIAL COPY

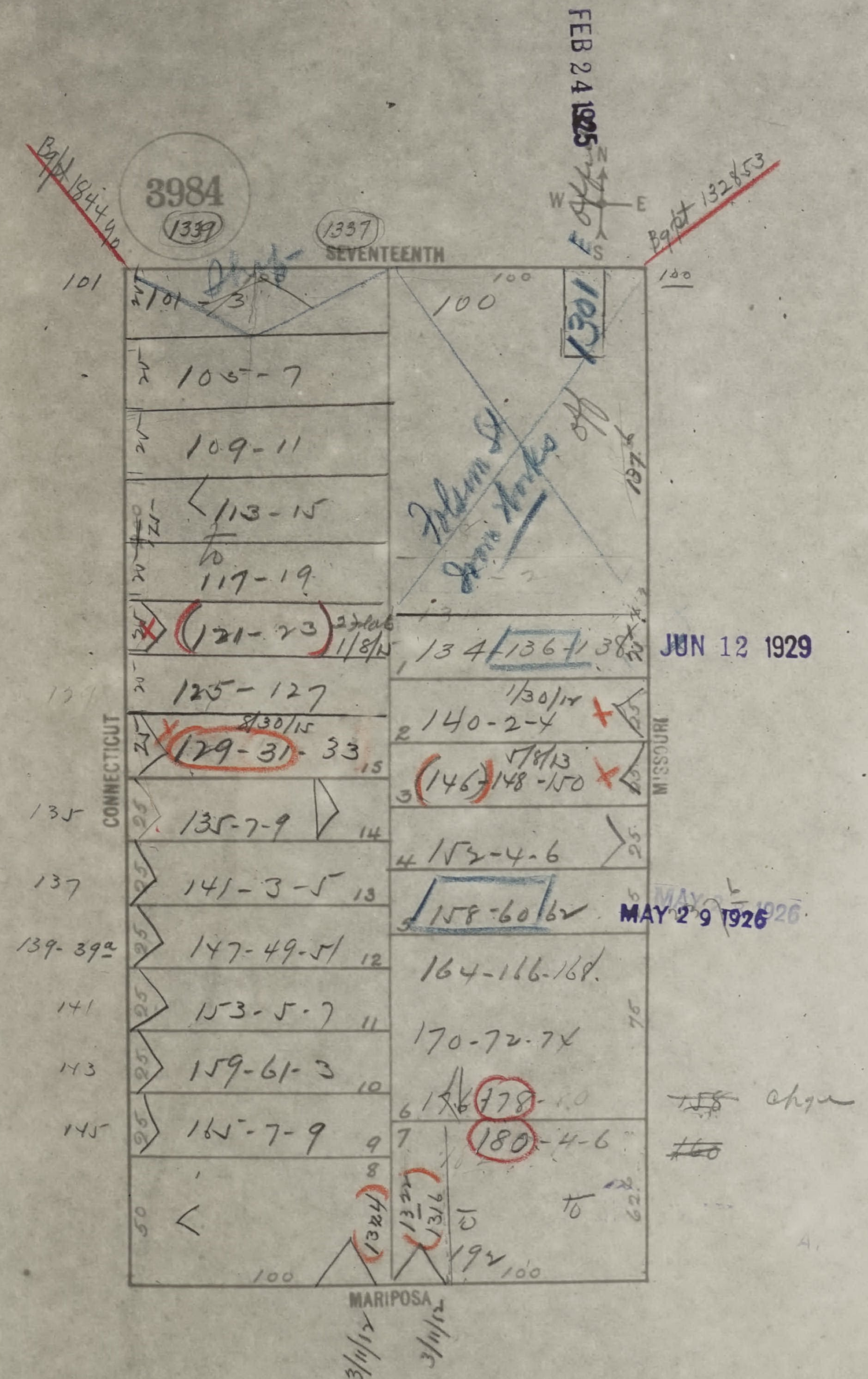
3984
(1339)
(1337)
SEVENTEENTH
CONNECTICUT
MISSOURI
MARIPOSA
N
W
E
S
Bg pt 184490
Bg pt 132853
101
101-3
105-7
109-11
113-15
to
117-19
(121-23)
11/8/15
125-127
8/30/15
129-31-33
15
135
135-7-9
14
137
141-3-5
13
139-39a
147-49-51
12
141
153-5-7
11
143
159-61-3
10
145
165-7-9
9
8
50
100
(1324)
(1322 / 1316)
3/11/12
3/11/12
100
100
1301
Folsom St.
Jose Ave
137
1
134 136 138
1/30/14
2
140-2-4
5/8/13
3
(146) 148-150
4
152-4-6
25
5
158-60-62
164-166-168
170-72-74
6
176 (178)
7
(180)-4-6
to
192
100
~~158~~ chgd
~~160~~

FEB 24 1925

JUN 12 1929

MAY 29 1926

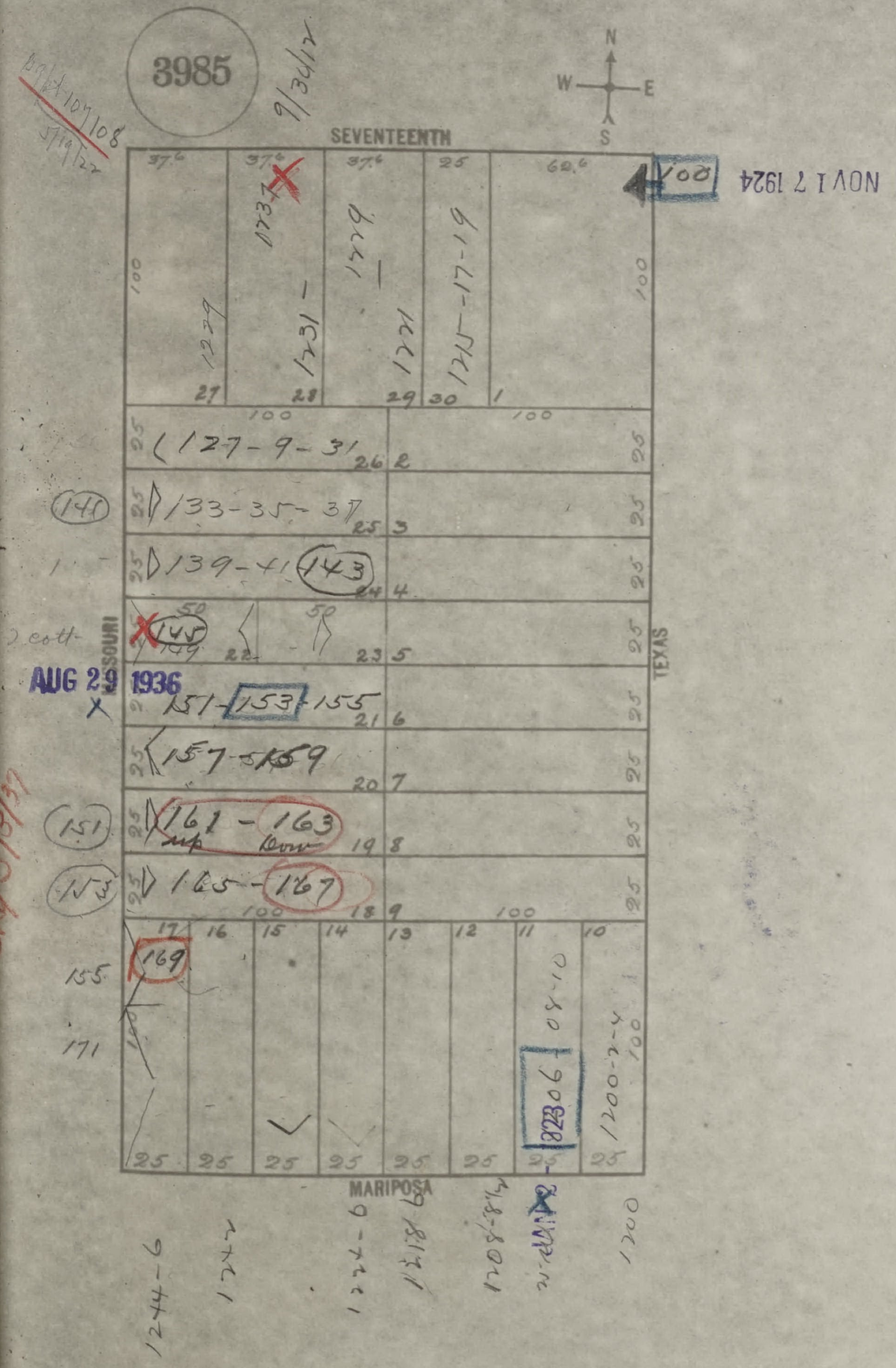
3985
9/30/12
107/108
5/19/22
N
W
E
S
SEVENTEENTH
MISSOURI
TEXAS
MARIPOSA
NOV 17 1924
AUG 29 1936
1700
37.6
37.6
37.6
25
62.6
100
1729
1737
1731 -
1729
1721
1715-17-19
27
28
29
30
1
127-9-31
26
2
141
133-35-37
25
3
139-41 143
24
4
2 cott
145
149
50
22
23
5
151-153-155
21
6
157-159
20
7
151
161 - 163
up
Dow
19
8
153
165 - 167
18
9
3/13/37
17
16
15
14
13
12
11
10
169
155
171
1210-10
823
1200-2-4
1244-6
1242
1222-6
1218
1208-8½
1212
1200
25
100

SAN FRANCISCO DEPARTMENT OF BUILDING INSPECTION
OFFICIAL COPY

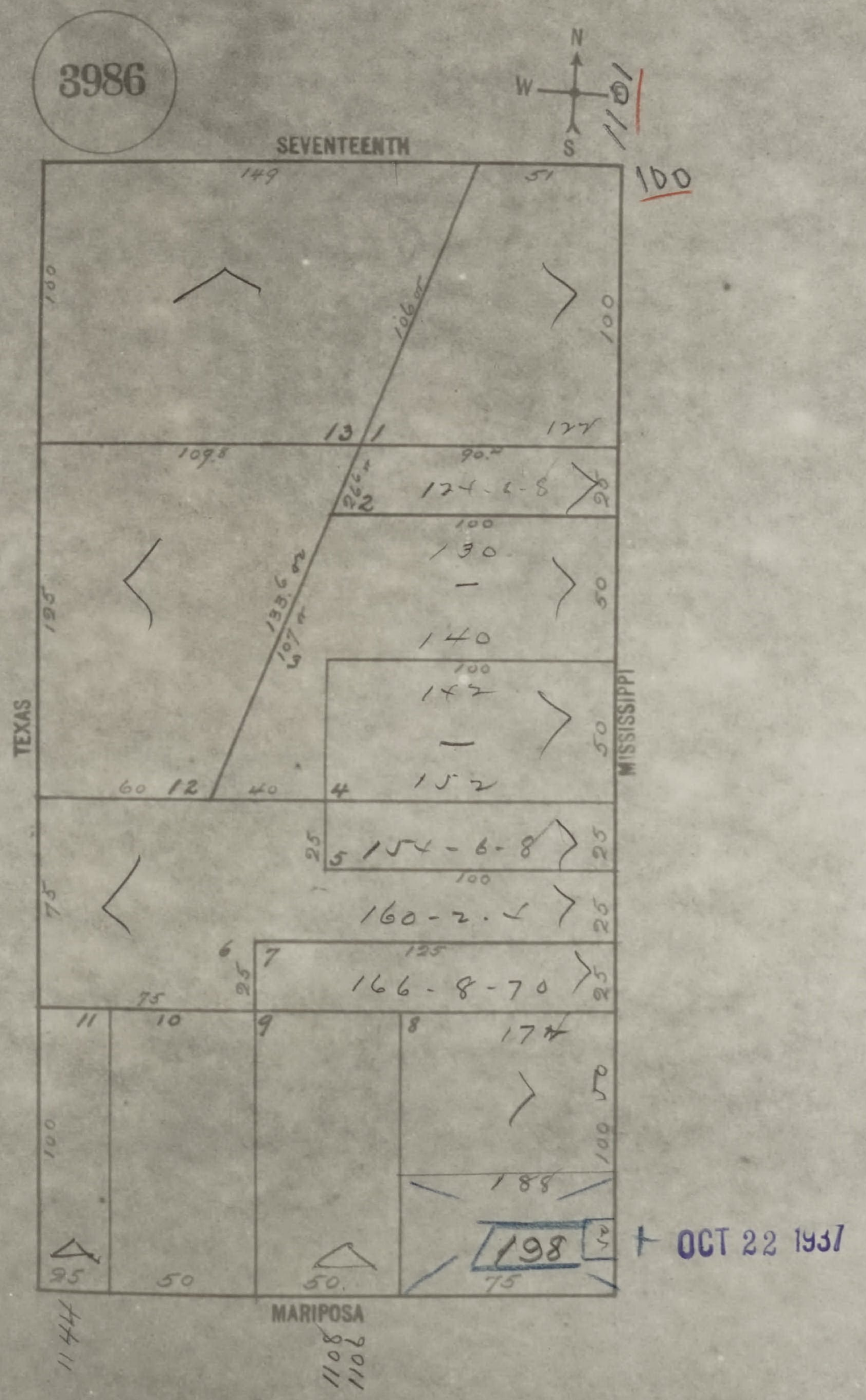
3986
N
W
S
1101
100
SEVENTEENTH
149
51
100
106
100
13
1
127
109.8
90.2
26.1
2
174-6-8
25
100
130
140
50
133.6
107
195
TEXAS
MISSISSIPPI
100
142
152
50
60
12
40
4
25
5
154-6-8
25
100
160-2-4
25
75
6
7
125
166-8-70
25
25
75
11
10
9
8
174
100
50
188
198
95
50
50.
75
MARIPOSA
1144
1108
1106

OCT 22 1937

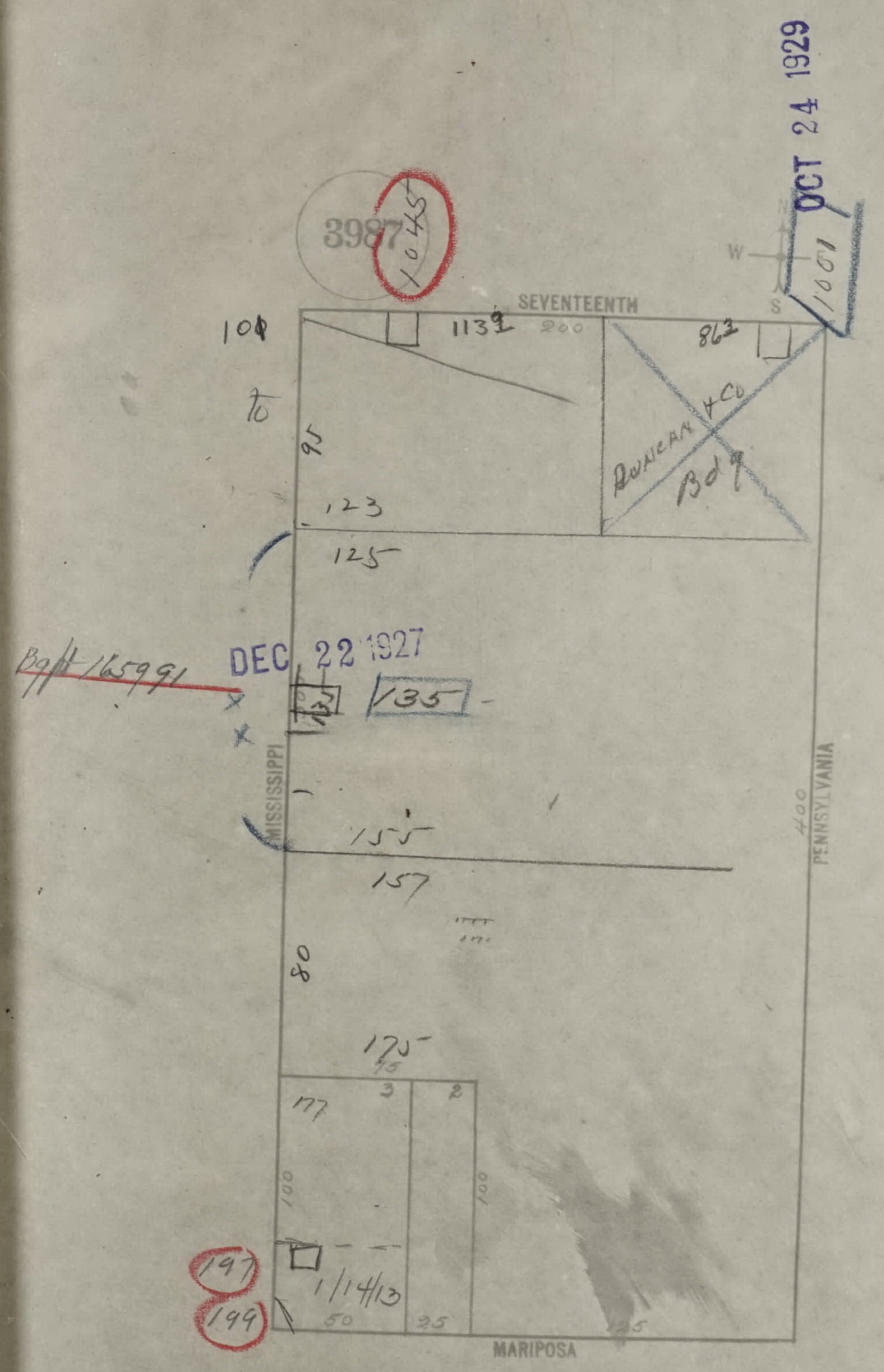
3987
1045
OCT 24 1929
1001
N
W
S
SEVENTEENTH
200
100
to
1139
863
Duncan & Co
Bdg
95
123
125
Bg# 165991
DEC 22 1927
135
MISSISSIPPI
155
157
80
PENNSYLVANIA
400
175
177
3
2
100
100
197
199
1/14/13
50
25
125
MARIPOSA


3991
N
W
E
S
SEVENTEENTH
100
100
MINNESOTA
400
Assessed in Block 3944
3
1
2
200
200
TENNESSEE
100
100
MARIPOSA

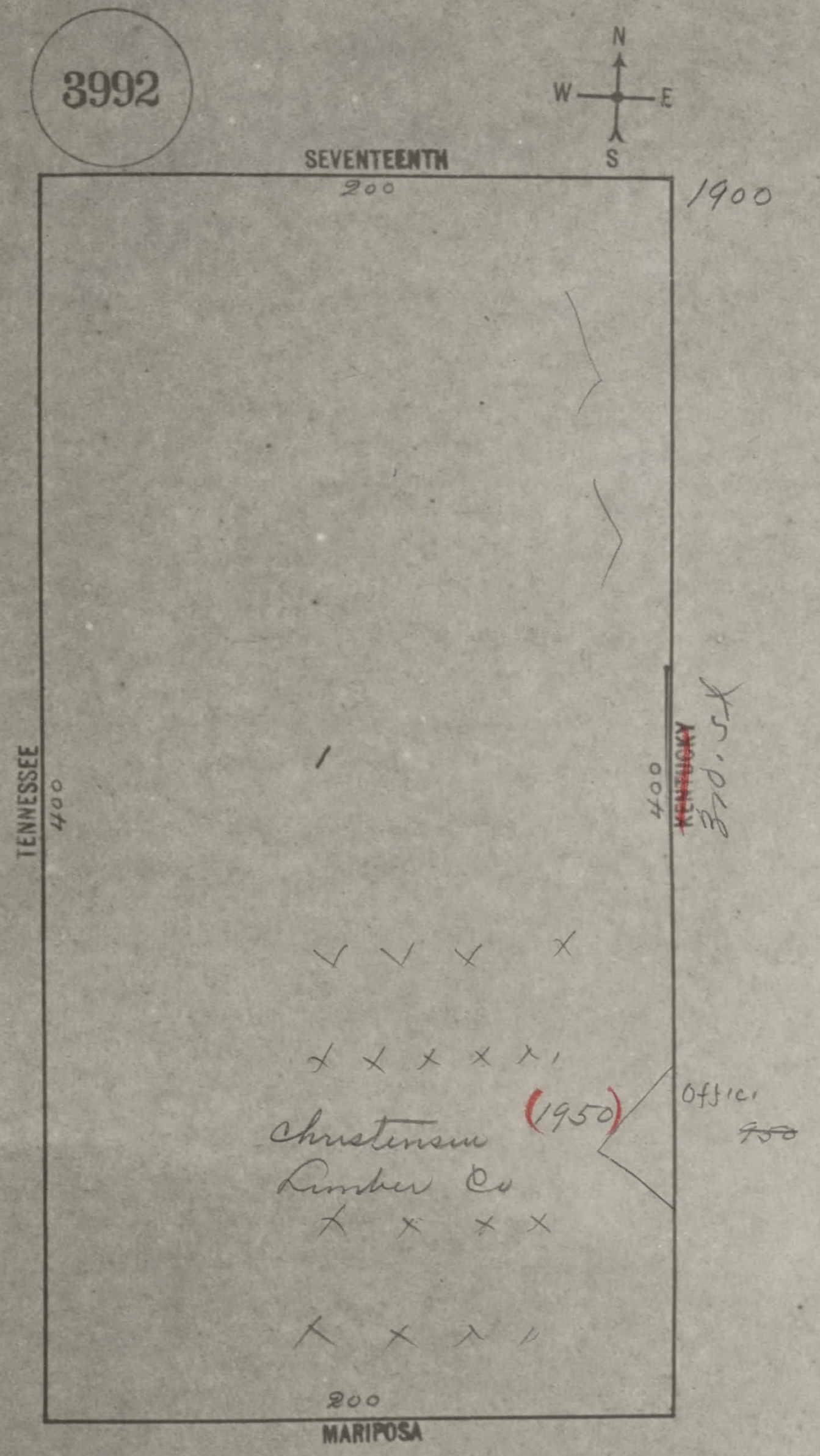
3992
N
W
E
S
SEVENTEENTH
200
1900
TENNESSEE
400
~~KENTUCKY~~
3rd St
400
(1950)
Office
~~950~~
Christensen
Lumber Co
200
MARIPOSA

SAN FRANCISCO DEPARTMENT OF BUILDING INSPECTION
OFFICIAL COPY

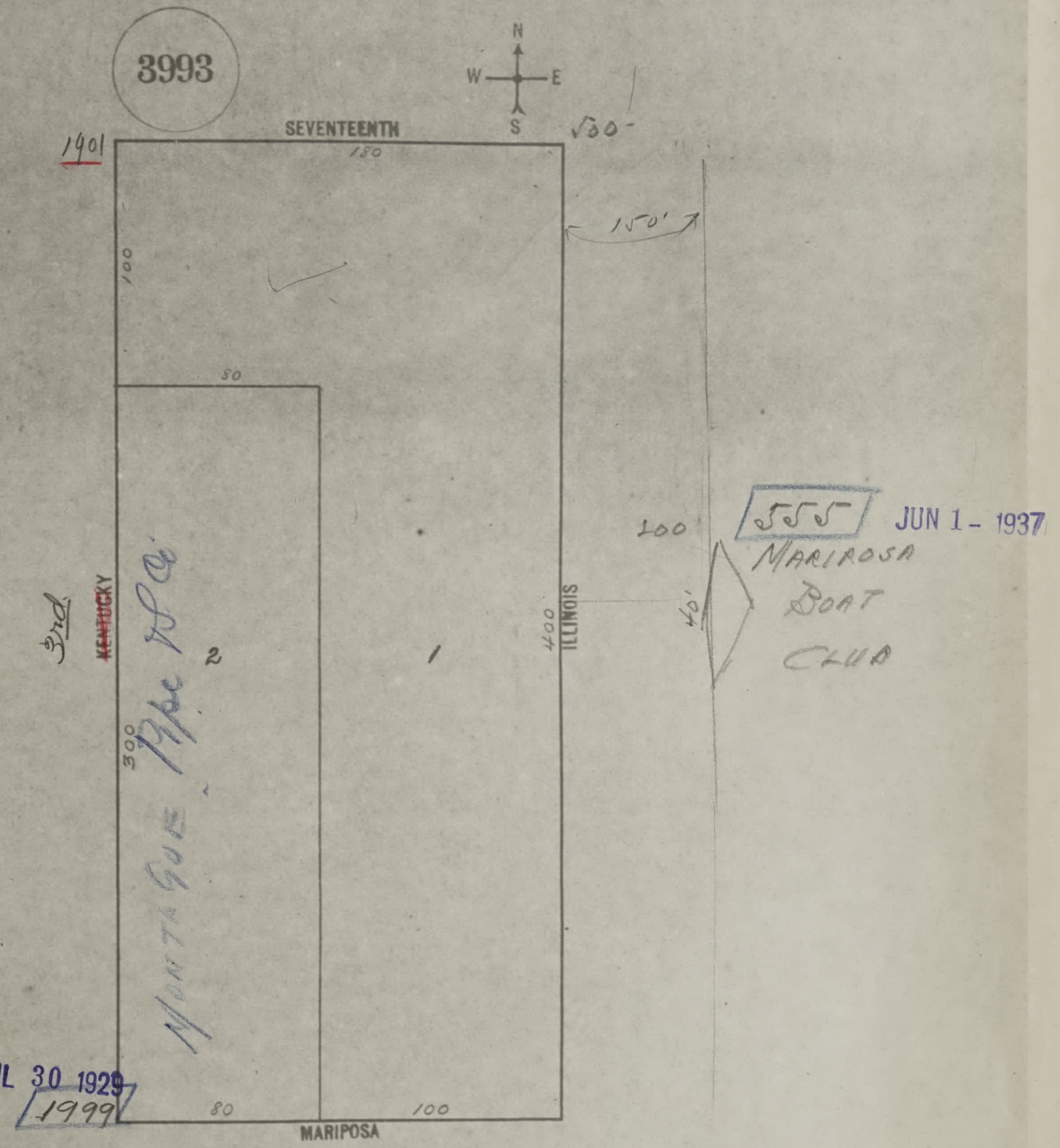
3993
N
W
E
S
SEVENTEENTH
150
√00-
1901
100
150'
50
3rd
~~KENTUCKY~~
2
1
400
ILLINOIS
300
MONTAGUE Pipe & Co
200
40'
555
JUN 1 - 1937
MARIROSA
BOAT
CLUB
JUL 30 1929
1999
80
100
MARIPOSA

SAN FRANCISCO DEPARTMENT OF BUILDING INSPECTION
OFFICIAL COPY

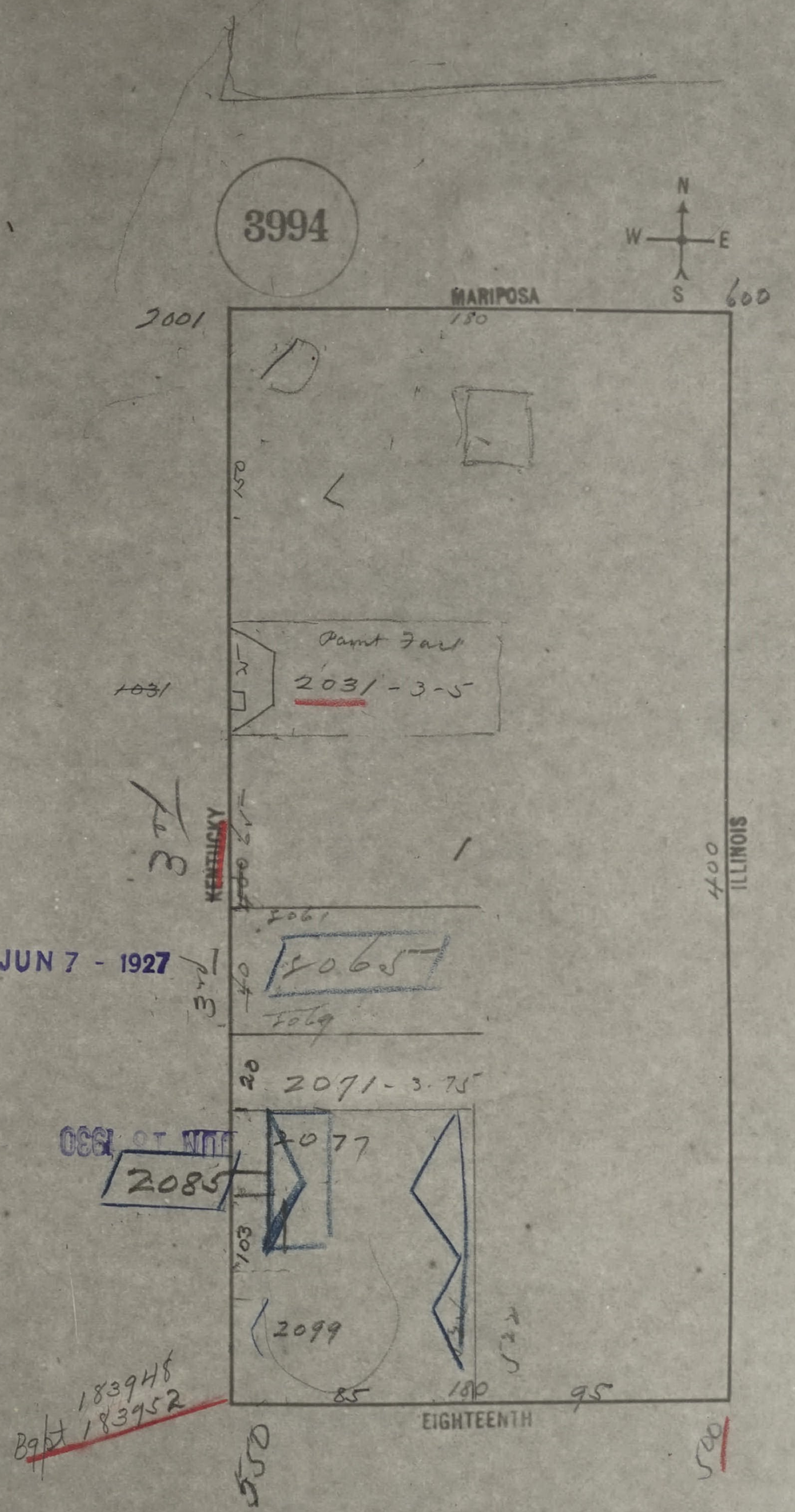
3994
N
W
E
S
MARIPOSA
180
600
2001
150
Paint Fact
~~1031~~
2031 - 3-5
KENTUCKY
400
2061
2065
2069
40
2071 - 3.75
20
2077
2085
103
2099
85
180
95
ILLINOIS
400
EIGHTEENTH
550
500
183948
Bg pt 183952

JUN 7 - 1927

SAN FRANCISCO DEPARTMENT OF BUILDING INSPECTION
OFFICIAL COPY

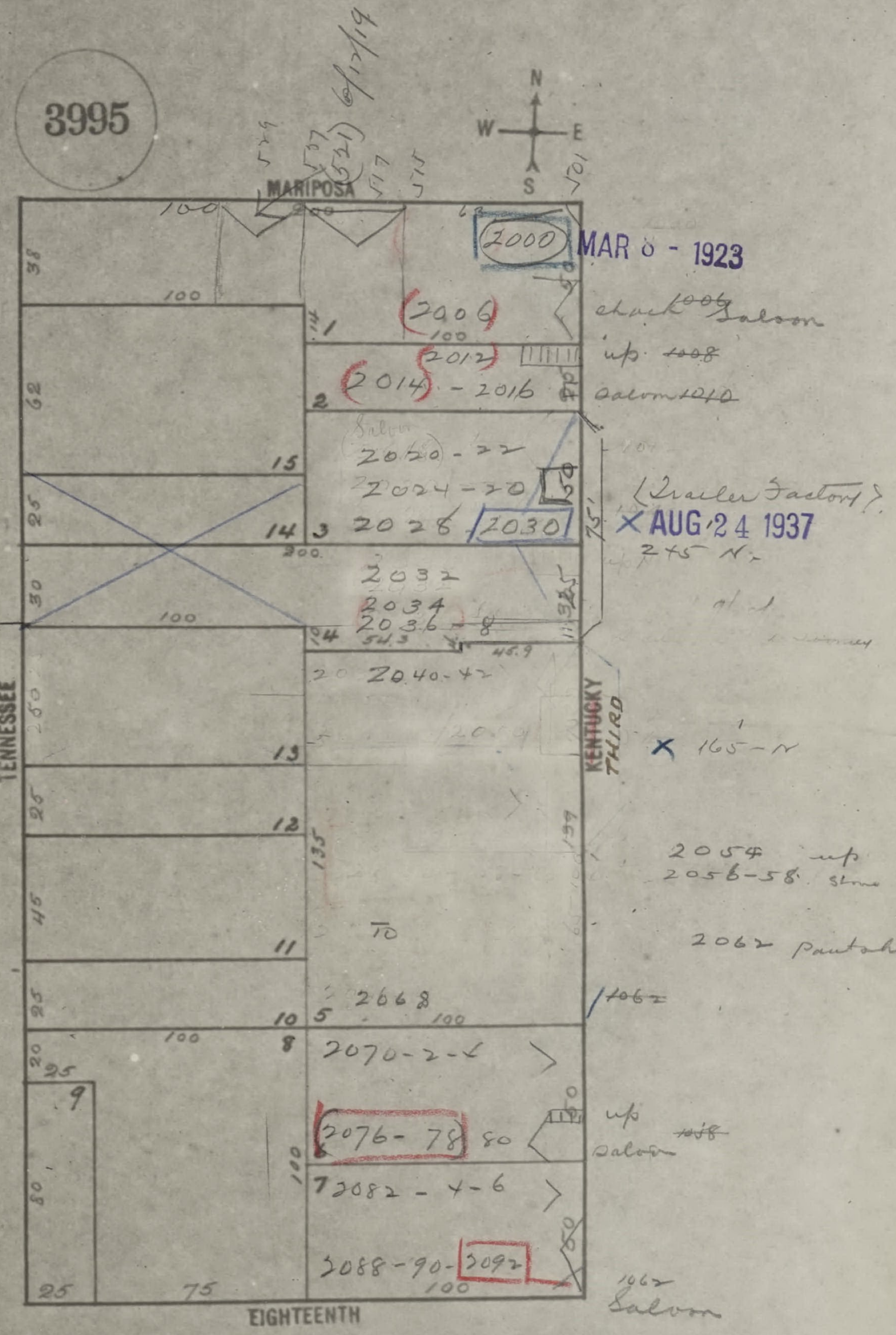
3995
N
W
E
S
529
537
(521)
6/17/19
517
515
501
MARIPOSA
TENNESSEE
KENTUCKY
THIRD
EIGHTEENTH
100
200
63
38
62
25
30
50
45
20
80
75
135
137
1
2
3
4
5
7
8
9
10
11
12
13
14
15
2000
MAR 8 - 1923
2006
shack ~~1006~~ Saloon
2012
up ~~1008~~
2014 - 2016
Saloon ~~1010~~
2020 - 22
2024 - 20
2028
2030
(Trailer Factory)
AUG 24 1937
245 N.
2032
2034
2036 - 8
54.3
45.9
2040 - 42
165 - N
2054 up
2056 - 58 store
2062 Paintshop
2068
1062
2070 - 2 - 4
2076 - 78
80
up ~~1058~~
Saloon
2082 - 4 - 6
2088 - 90 - 2092
1062
Saloon

Old No. all Kentucky st. got 9/25/15

JAN 11 1938

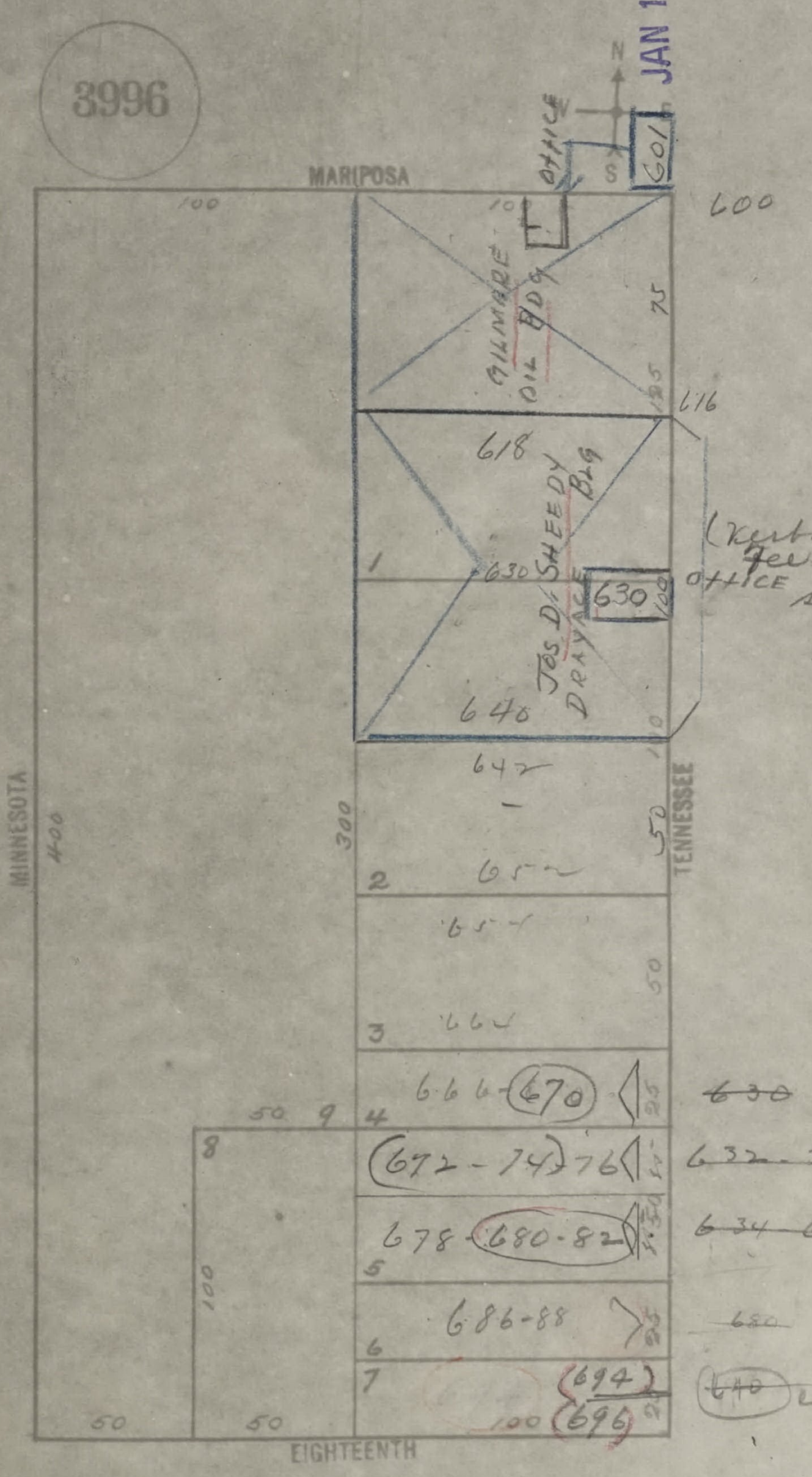
3996
MARIPOSA
MINNESOTA
TENNESSEE
EIGHTEENTH
N
W
S
OFFICE
601
600
100
10
75
25
616
GILMORE OIL BDG
618
1
630
JOS D. SHEEDY DRAYAGE BLG
630
OFFICE
100
640
10
642
300
400
50
2
652
654
50
3
664
666-670
25
4
50
9
8
672-74 76
25
678 680-82
5
686-88
6
25
7
694
696
100
50
50
100

(Verbal).
Fee paid in excess
see letter attached BLOCK 3751

~~630~~

~~632~~ ~~32½~~

~~634~~ ~~634½~~

~~680~~

~~640~~ chge

CHANGE
8/1925

SAN FRANCISCO DEPARTMENT OF BUILDING INSPECTION
OFFICIAL COPY

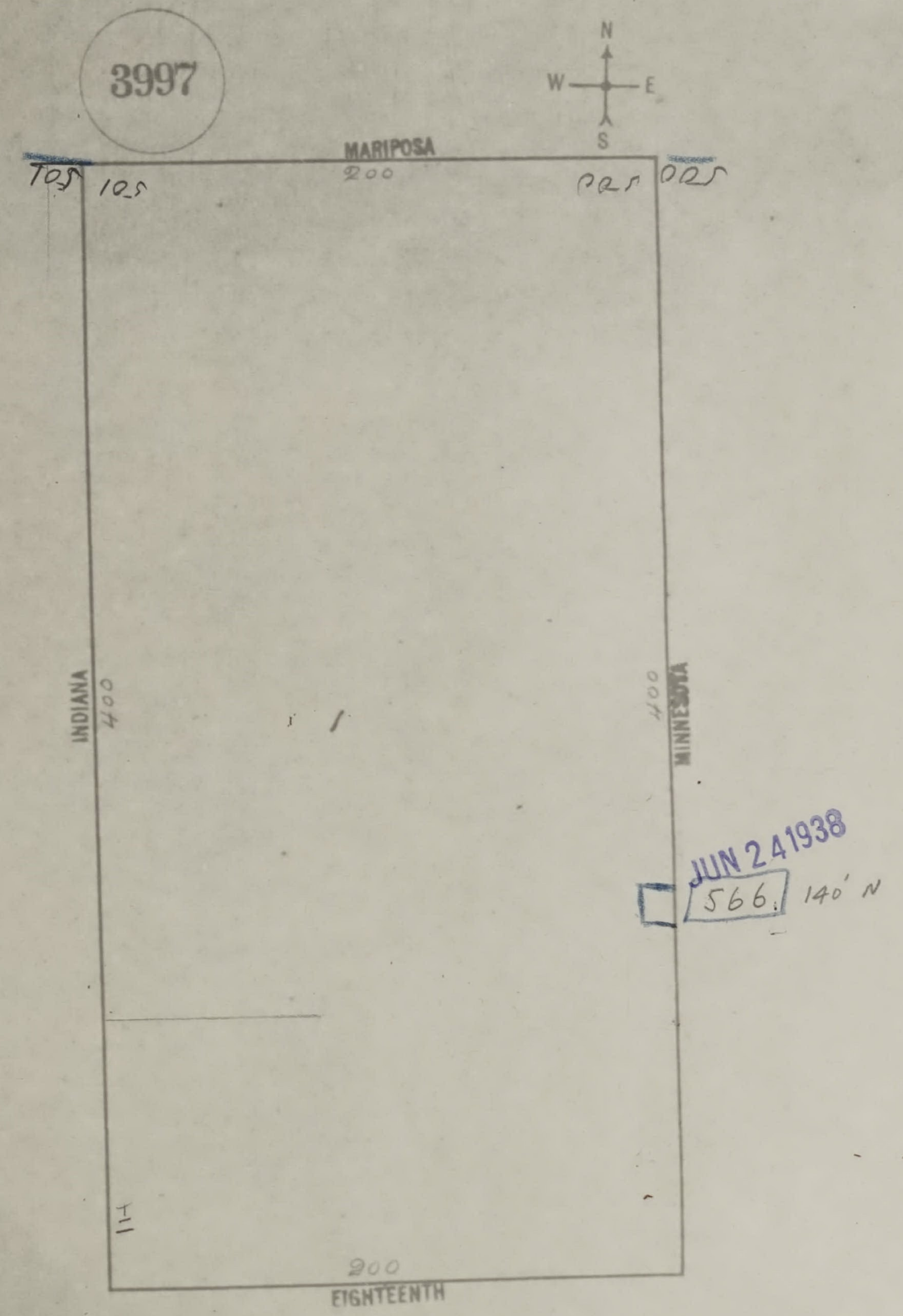
3997
N
W
E
S
MARIPOSA
200
TOS
10S
CRS
ORS
INDIANA
400
MINNESOTA
400
JUN 24 1938
566.
140' N
200
EIGHTEENTH


3998
N
W
E
S
MARIPOSA
200
520
80
IOWA
400
400
INDIANA
5
Warehouse
(580)
80
Dm 1920
50
200
EIGHTEENTH

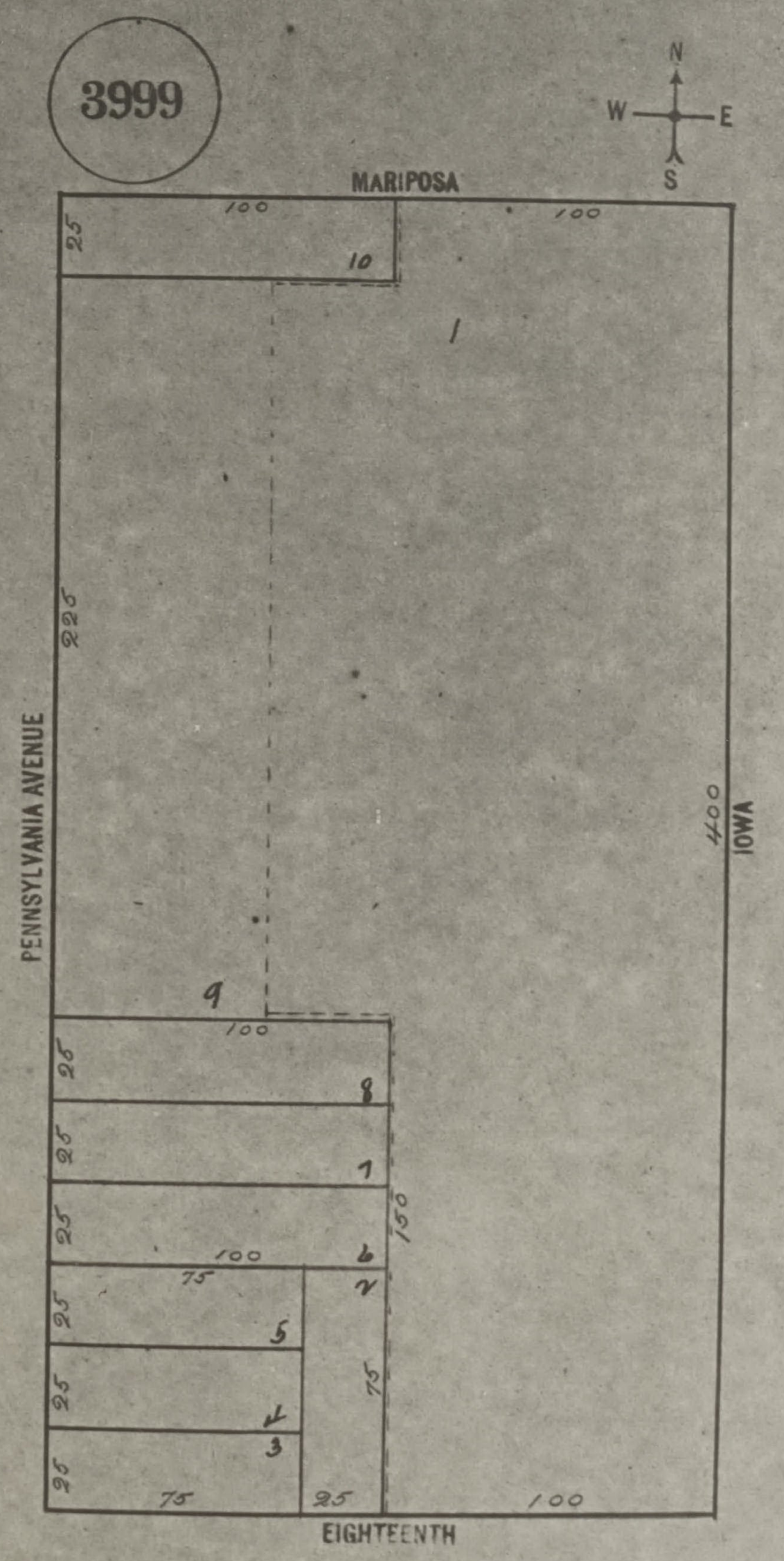
3999
N
W
E
S
MARIPOSA
100
100
25
10
1
225
PENNSYLVANIA AVENUE
400
IOWA
9
100
25
8
25
7
25
100
6
150
75
2
25
5
25
4
3
75
25
75
25
100
EIGHTEENTH

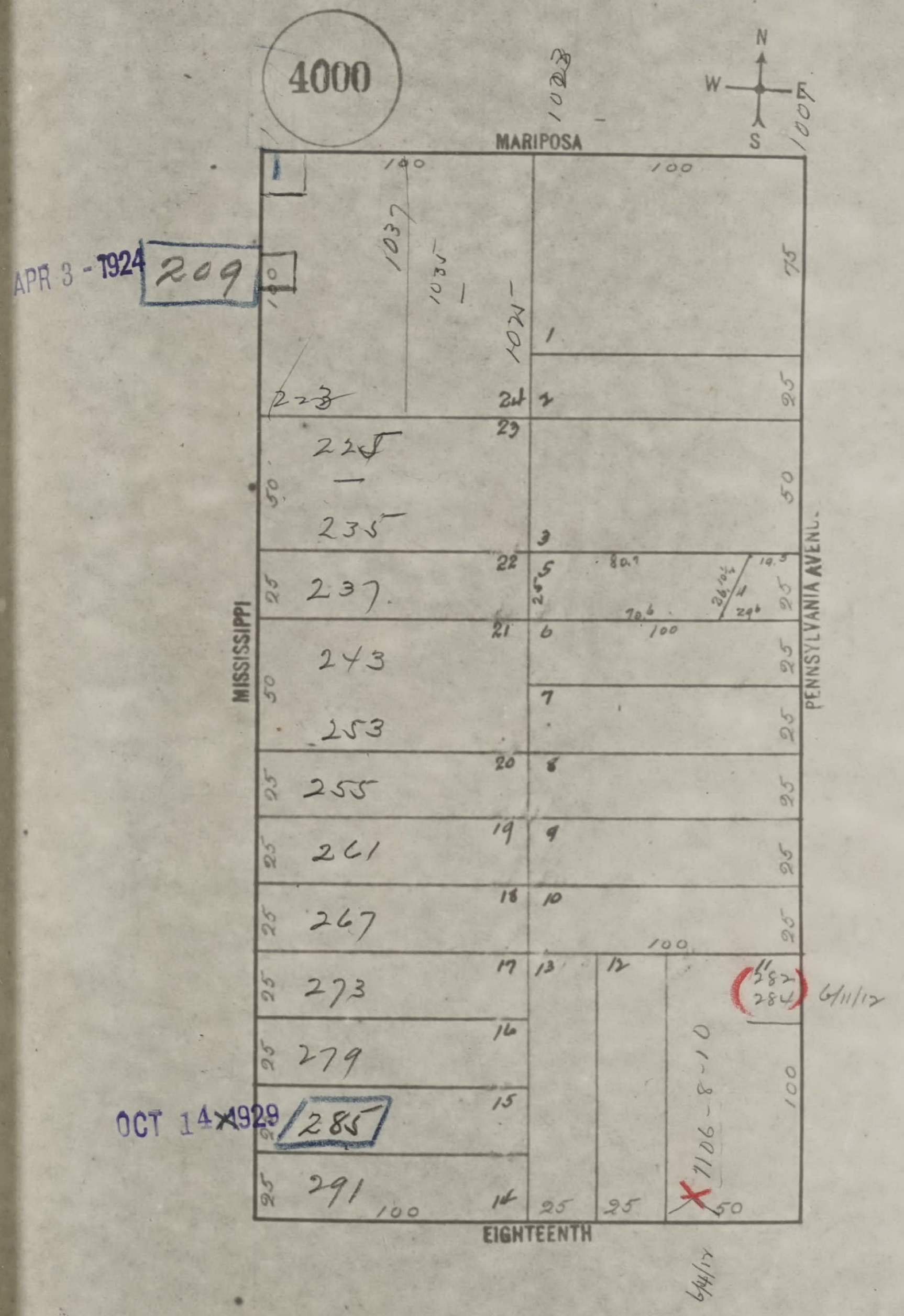
4000
N
W
E
S
MARIPOSA
MISSISSIPPI
PENNSYLVANIA AVENUE
EIGHTEENTH
APR 3 - 1924
209
OCT 14 1929
285
1023
1007
1037
1035
1021
223
225
235
237
243
253
255
261
267
273
279
291
100
75
50
25
1
2
3
5
6
7
8
9
10
11
12
13
14
15
16
17
18
19
20
21
22
23
24
282
284
6/11/17
7106-8-10
6/4/17

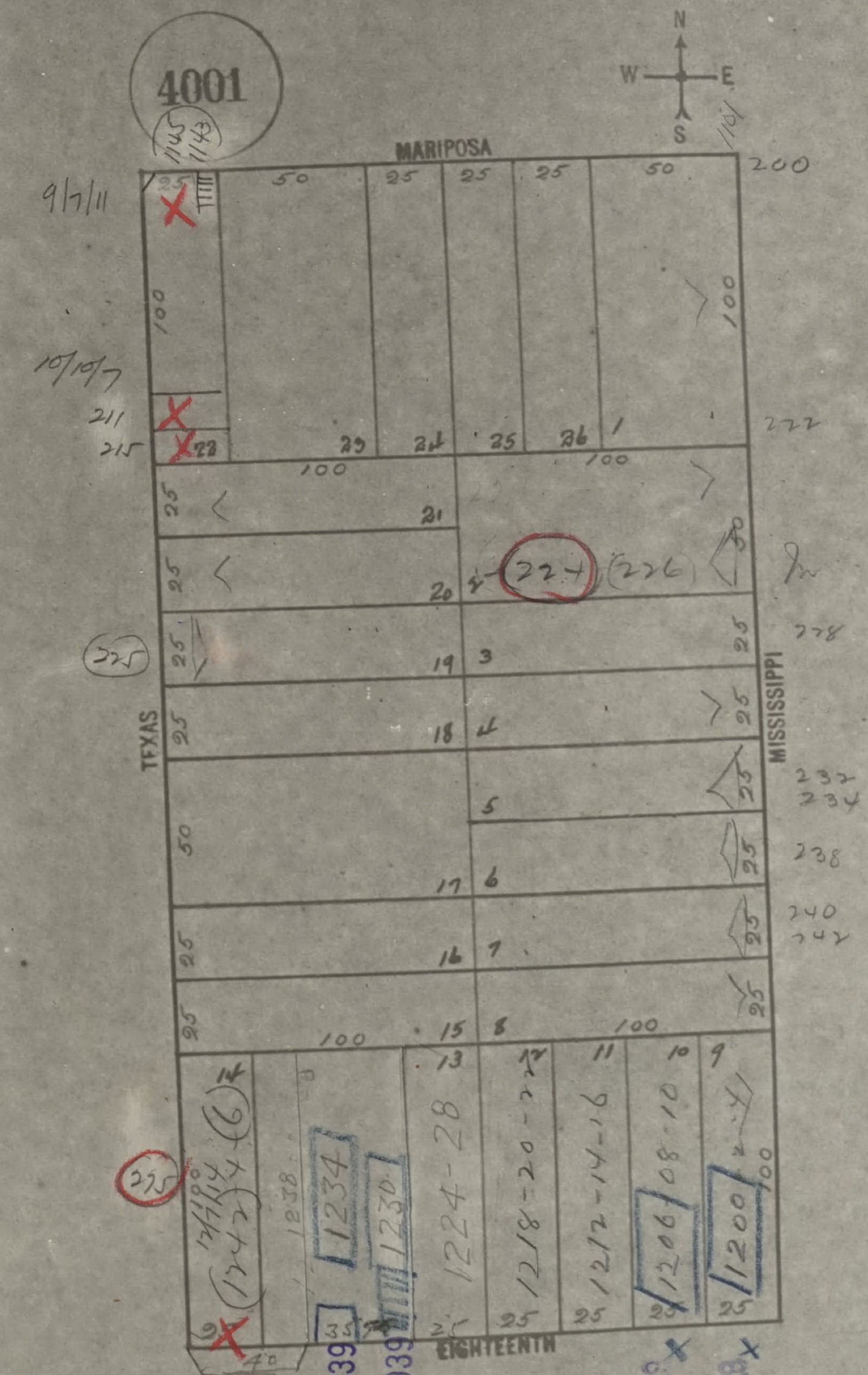
4001
N
W
E
S
MARIPOSA
TEXAS
MISSISSIPPI
EIGHTEENTH
1145
1143
1101
9/7/11
10/10/7
211
215
225
225
200
222
224
226
228
232
234
238
240
242
50
25
100
21
20
19
18
17
16
15
14
13
12
11
10
9
1
2
3
4
5
6
7
8
22
23
24
25
26
1242-44
1238
1234
1230
1224-28
1218-20-22
1212-14-16
1206-08-10
1200-02-04
35
40

Numbered 1/10

APR 7 1939
APR 7 1939
JAN 18 1928
SEP 11 1928

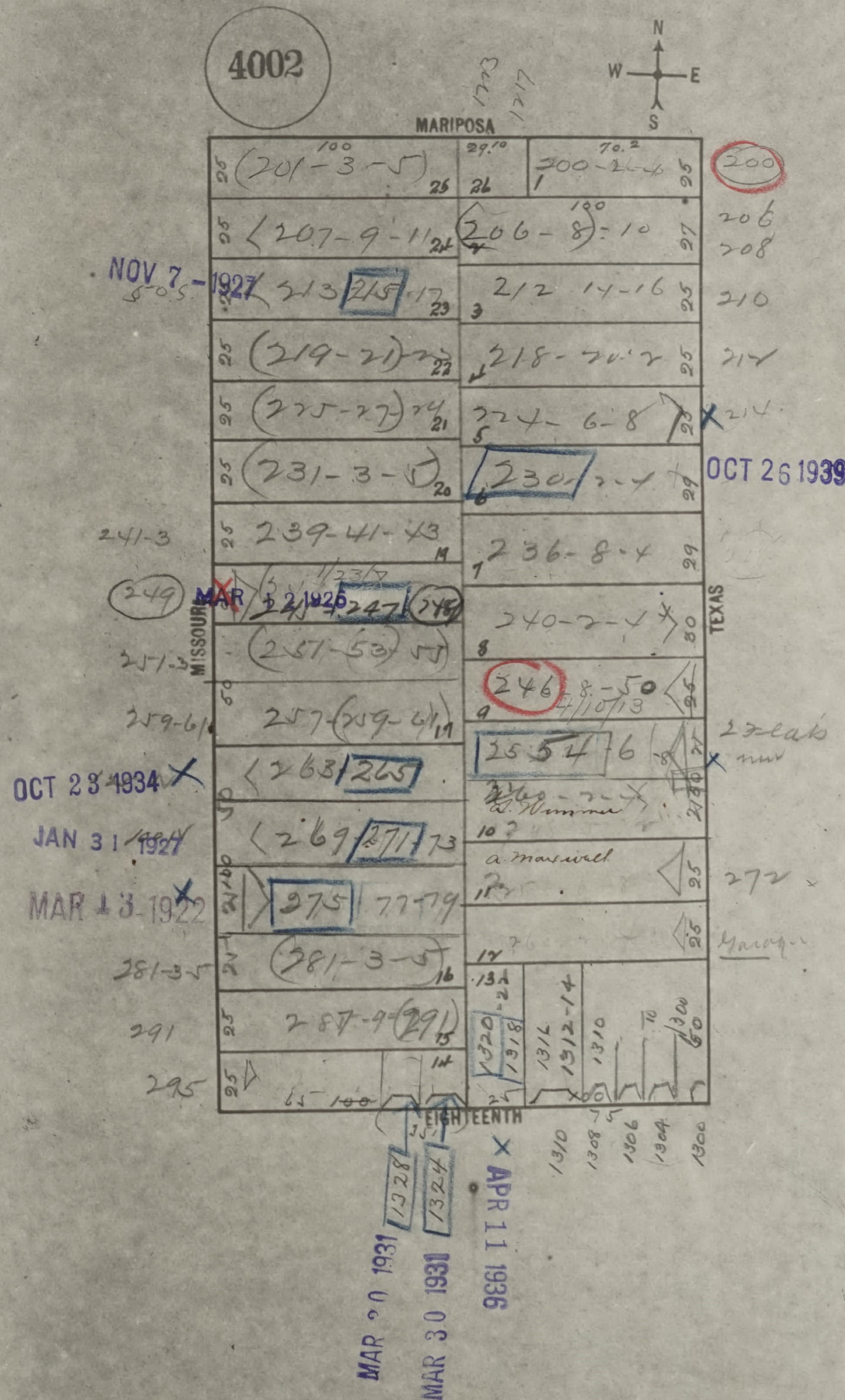
4002
N
W
E
S
MARIPOSA
MISSOURI
TEXAS
EIGHTEENTH
201-3-5
200-2-4
200
207-9-11
206-8-10
206
208
213 215 17
212 14-16
210
219-21
218-20-2
214
225-27
224-6-8
231-3-5
230 2-4
239-41-43
236-8-4
241-3
249
247
240-2-4
251-3
253-55
246 8-50
259-61
257-259-61
255 4 6
263 265
269 271 73
275 77-79
a. Maxwell
272
281-3-5
287-9 291
291
295
1316
1312-14
1310
1308
1306
1304
1300
1328
1324
1320
1318
NOV 7 1927
MAR 12 1926
OCT 26 1939
OCT 23 1934
JAN 31 1927
MAR 13 1922
MAR 30 1931
MAR 30 1931
APR 11 1936

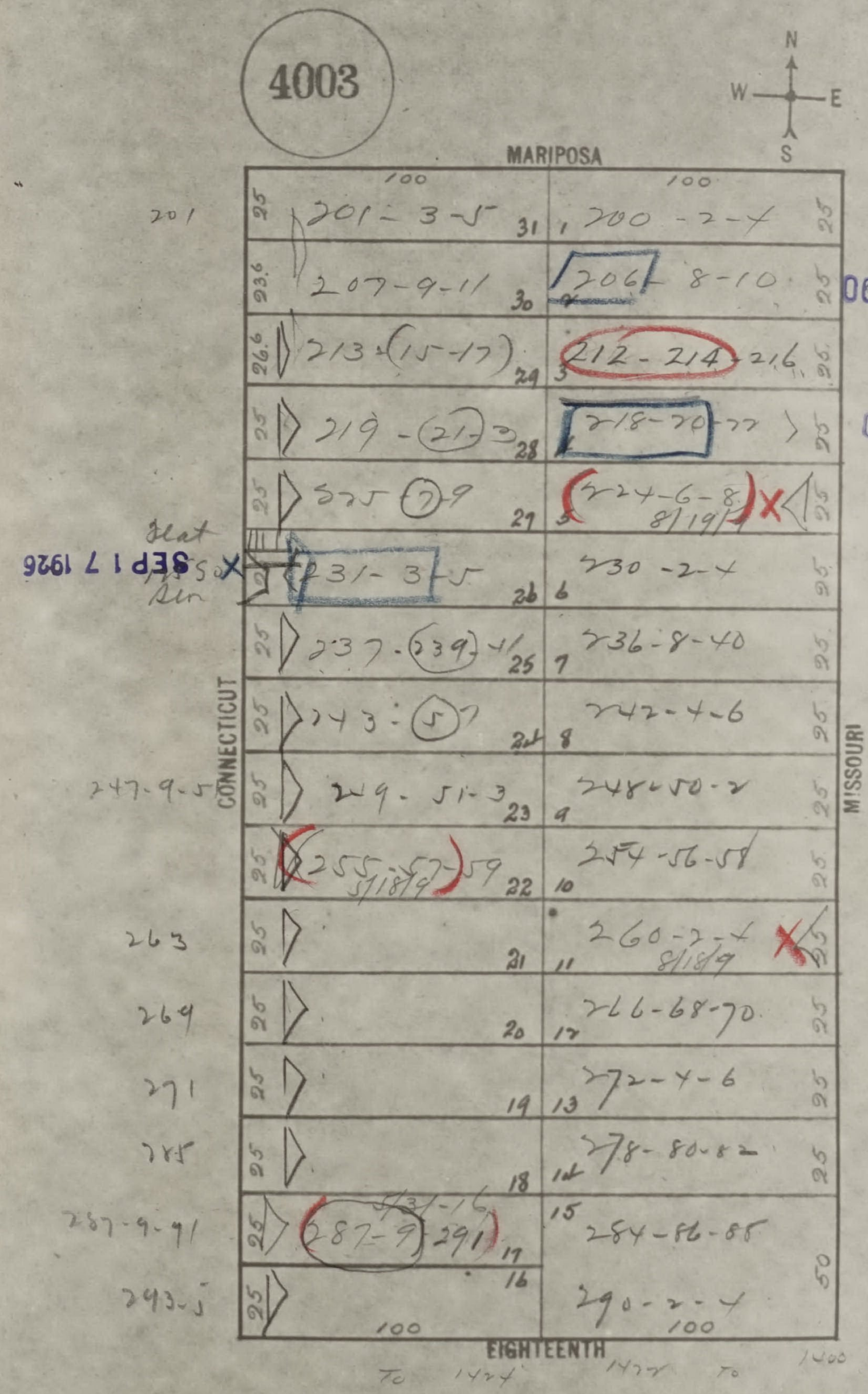
4003
N
W
E
S
MARIPOSA
CONNECTICUT
MISSOURI
EIGHTEENTH
100
100
201
25
201 - 3 - 5
31
1
200 - 2 - 4
25
23.6
207 - 9 - 11
30
2
206 - 8 - 10
25
26.6
213 (15 - 17)
29
3
212 - 214 - 216
25
25
219 - (21) - 3
28
4
218 - 20 - 22
25
25
225 (7) - 9
27
5
(224 - 6 - 8)
8/19/
25
Flat
231 - 3 - 5
Sin
26
6
230 - 2 - 4
25
25
237 - (239) - 41
25
7
236 - 8 - 40
25
25
243 - (5) - 7
24
8
242 - 4 - 6
25
247 - 9 - 5
25
249 - 51 - 3
23
9
248 - 50 - 2
25
25
(255 - 57) - 59
8/18/9
22
10
254 - 56 - 58
25
263
25
21
11
260 - 2 - 4
8/18/9
25
269
25
20
12
266 - 68 - 70
25
271
25
19
13
272 - 4 - 6
25
285
25
18
14
278 - 80 - 82
25
287 - 9 - 91
25
(287 - 9) 291
5/31/16
17
15
284 - 86 - 88
50
293 - 5
25
16
290 - 2 - 4
100
100
To 1424
1422 To 1400

OCT 4 - 1928

206 - 208 chqe 12/8/28

OCT 14 1925

SEP 17 1926

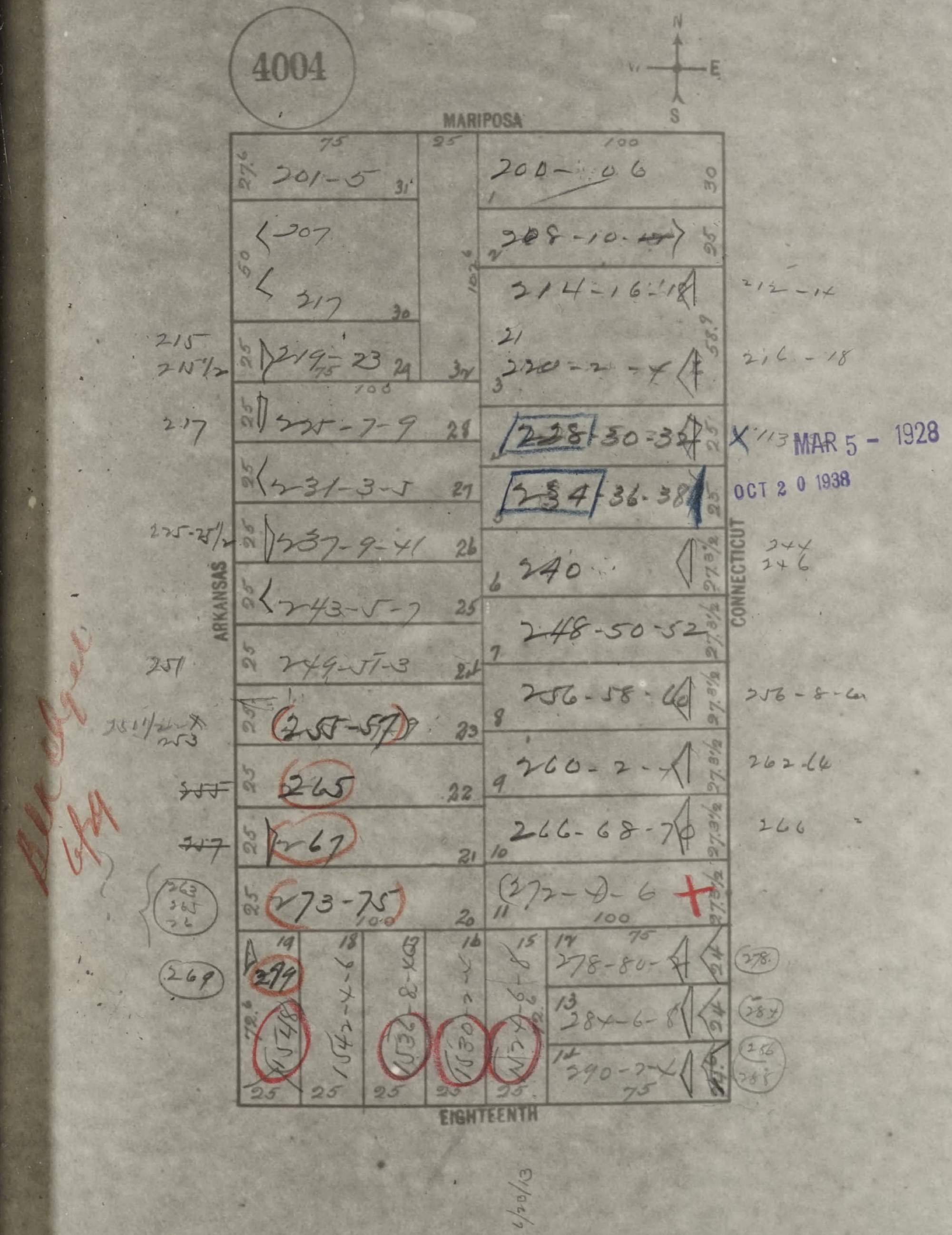
4004
N
E
S
MARIPOSA
ARKANSAS
CONNECTICUT
EIGHTEENTH
201-5
200-06
207
217
208-10
214-16-18
219-23
220-2-4
225-7-9
228-30-32
231-3-5
234-36-38
237-9-41
240
243-5-7
248-50-52
249-51-3
256-58-60
255-57
260-2
265
266-68-70
267
273-75
272-4-6
278-80
284-6-8
290-2
MAR 5 - 1928
OCT 20 1938

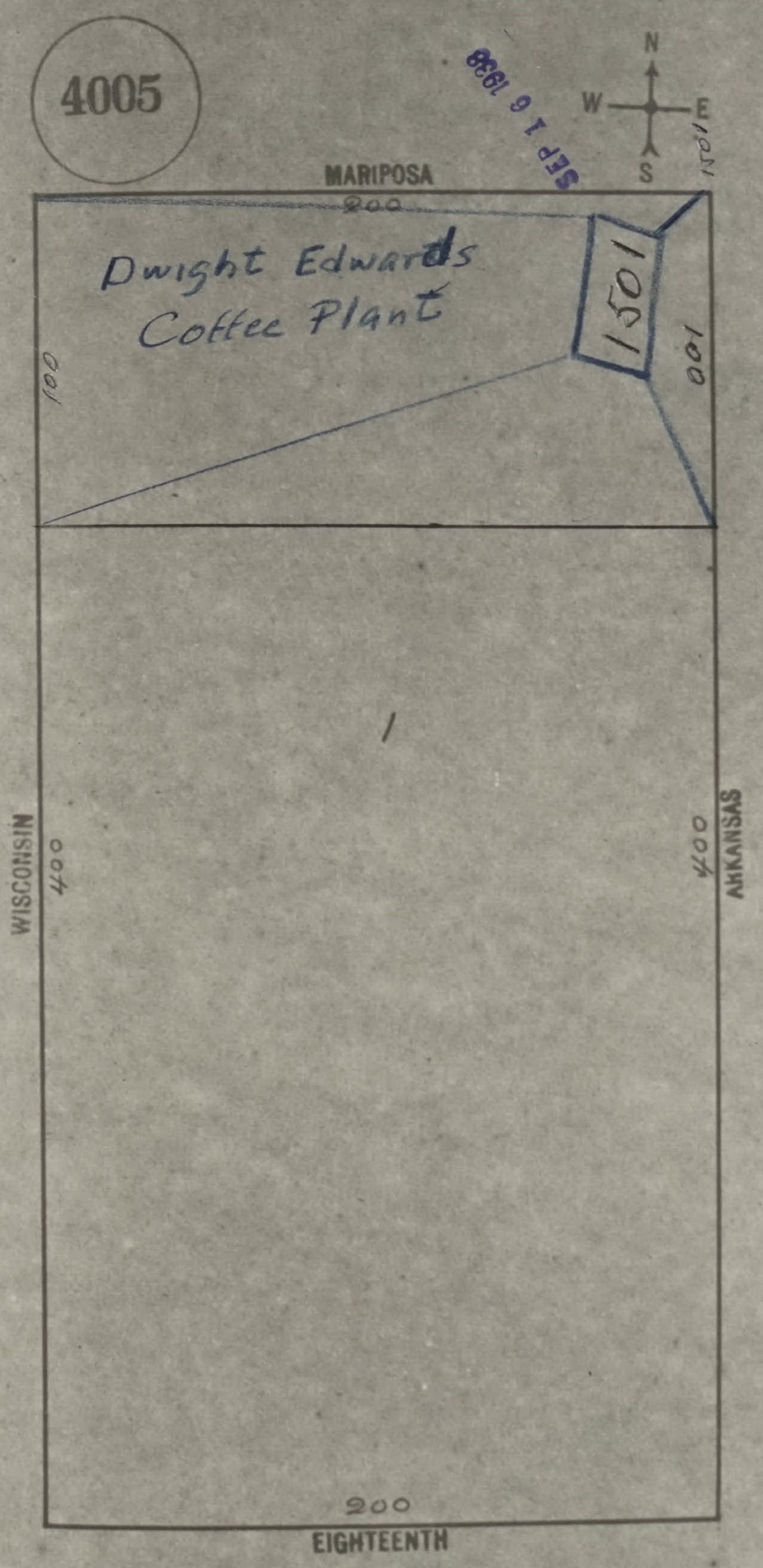
4005
N
W
E
S
1501
MARIPOSA
200
Dwight Edwards
Coffee Plant
1501
100
100
1
WISCONSIN
400
400
ARKANSAS
200
EIGHTEENTH

SEP 16 1938

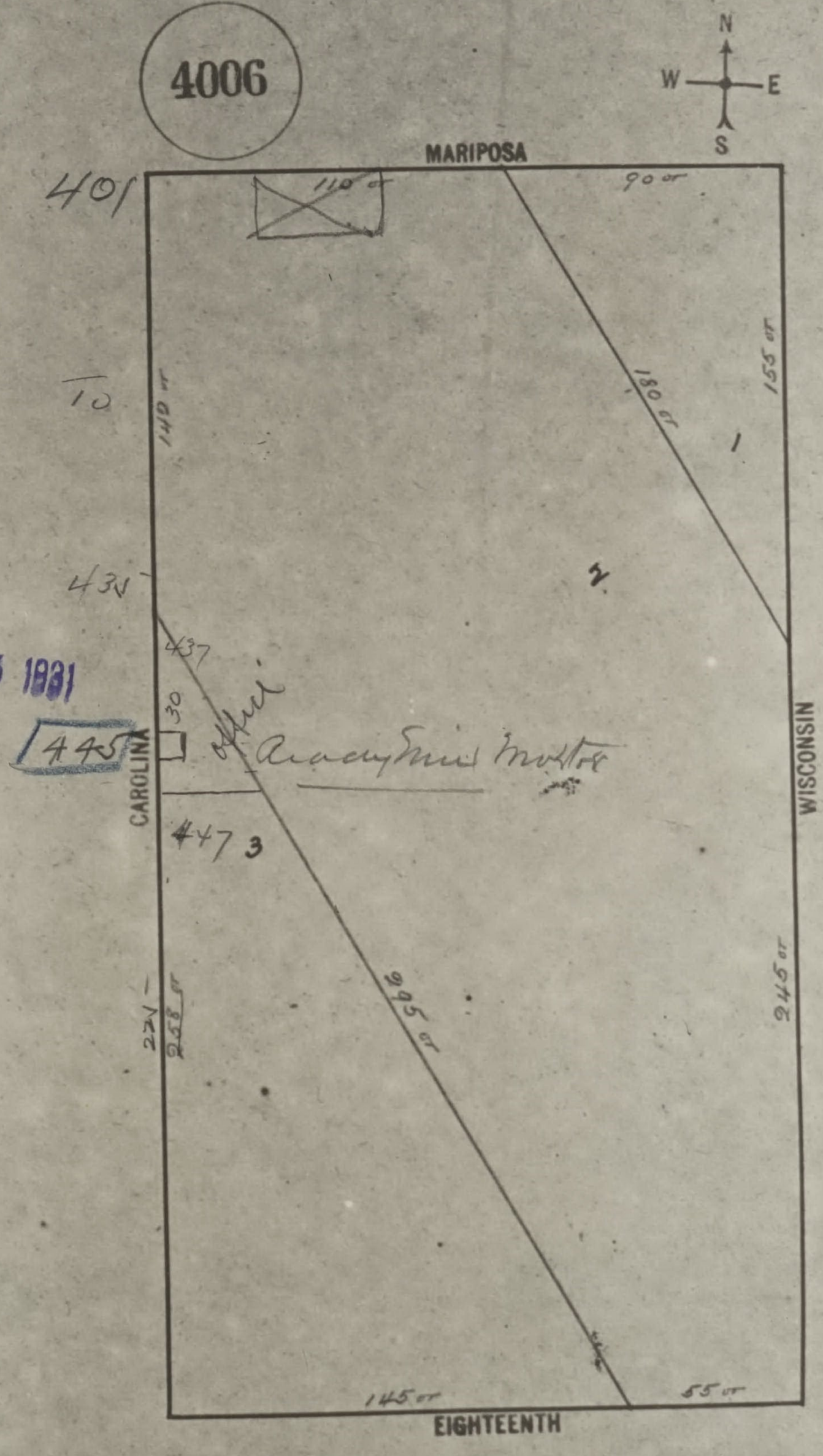
4006
N
W
E
S
MARIPOSA
WISCONSIN
EIGHTEENTH
CAROLINA
401
110 ft
90 ft
140 ft
180 ft
155 ft
10
1
2
435
437
30
445
office
[illegible] Motor
447
3
228 ft
221
295 ft
245 ft
145 ft
55 ft

MAR 5 1931

SAN FRANCISCO DEPARTMENT OF BUILDING INSPECTION
OFFICIAL COPY

JAN 21 1937

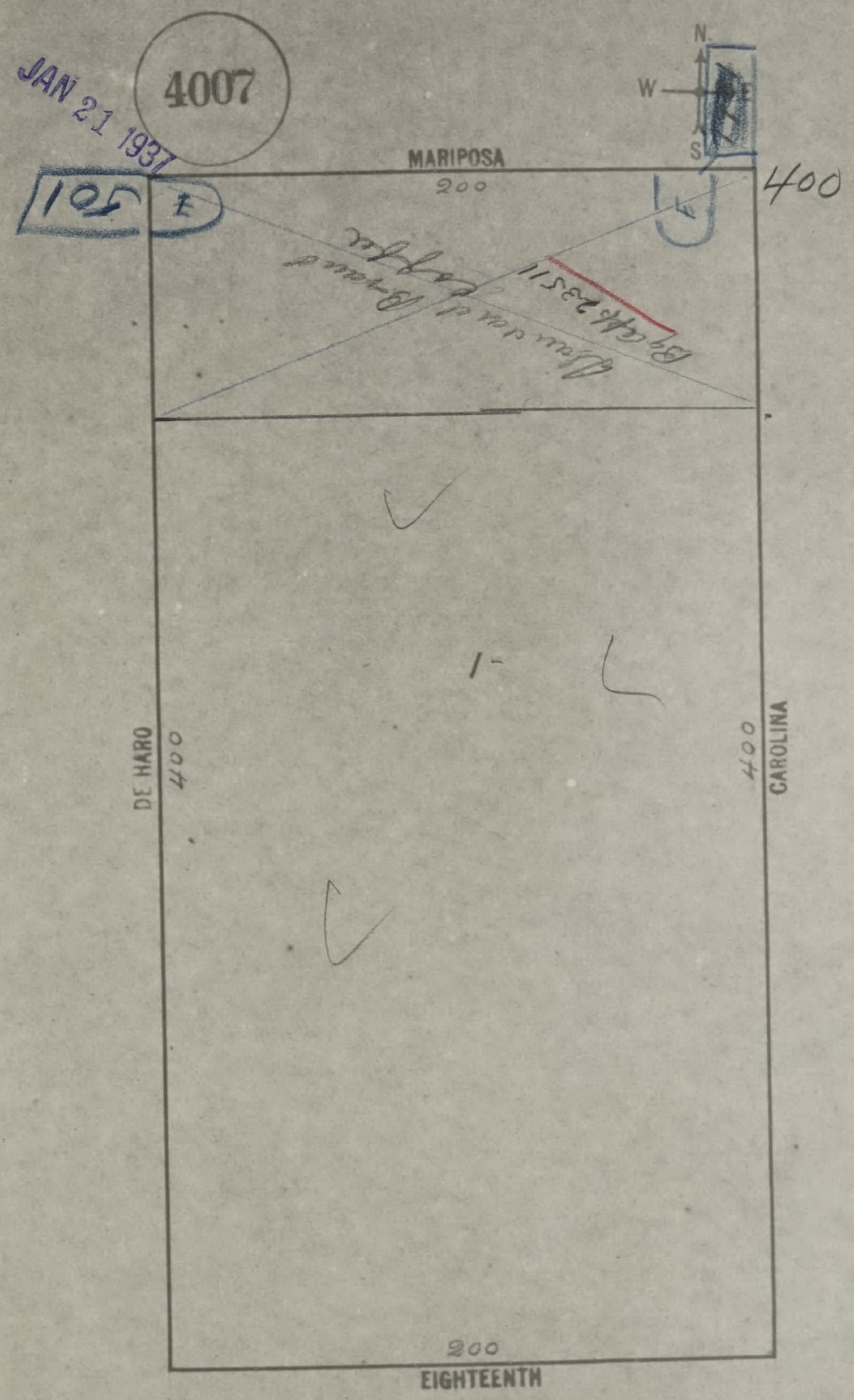
4007
N
W
S
MARIPOSA
200
105
7
400
Standard Brand Coffee
Bq App 23511
DE HARO
400
CAROLINA
400
200
EIGHTEENTH

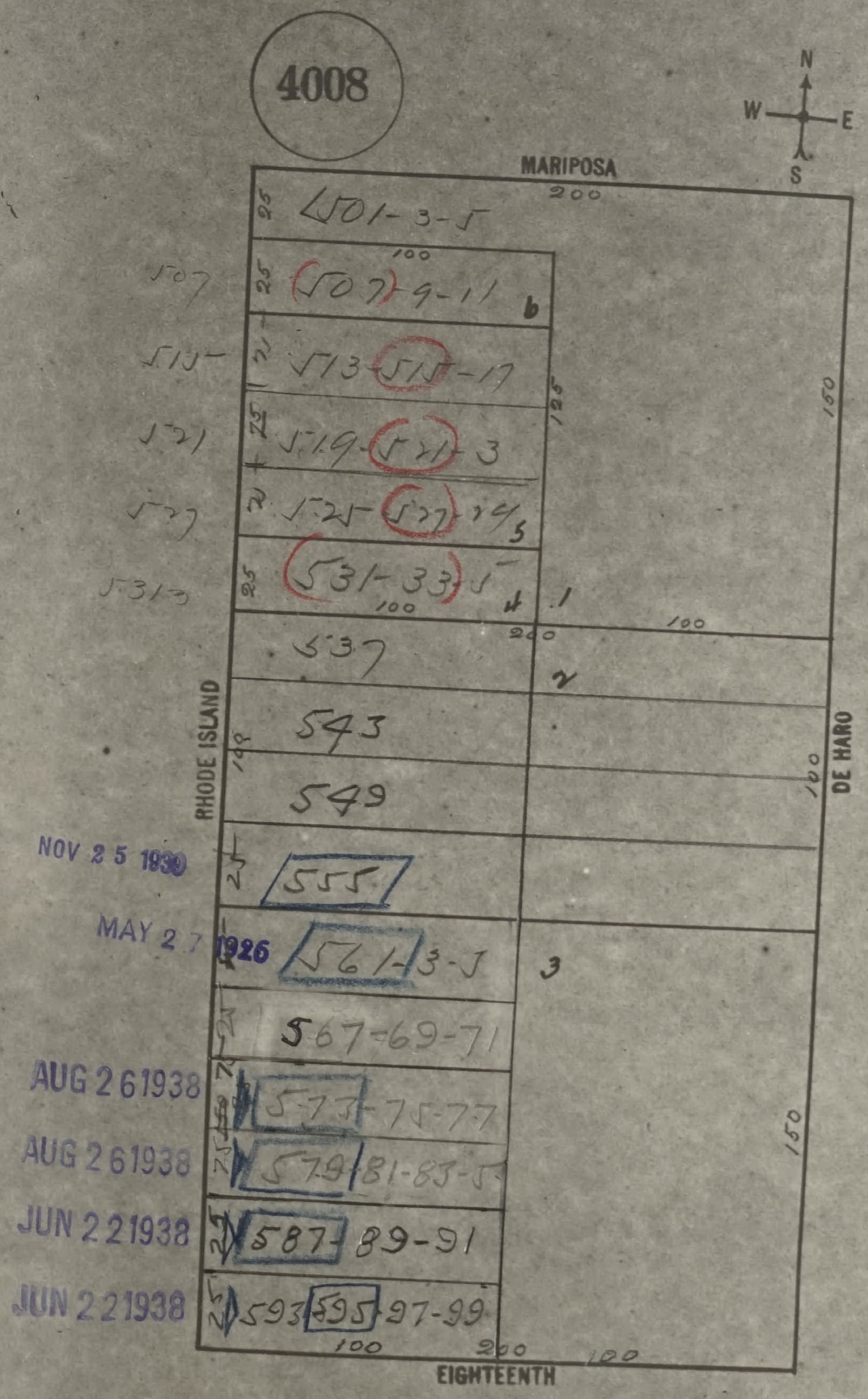
4008
N
W
E
S
MARIPOSA
200
25
501-3-5
100
507
25
(507)-9-11
6
515
513-(515)-17
125
150
521
25
519-(521)-3
527
525-(527)-29
5
531
25
(531-33)-5
100
4
1
200
100
537
2
543
549
RHODE ISLAND
100
DE HARO
NOV 25 1930
25
555
MAY 27 1926
561-3-5
3
567-69-71
AUG 26 1938
573-75-77
AUG 26 1938
579-81-83-5
JUN 22 1938
25
587-89-91
JUN 22 1938
25
593-595-97-99
100
200
100
150
EIGHTEENTH

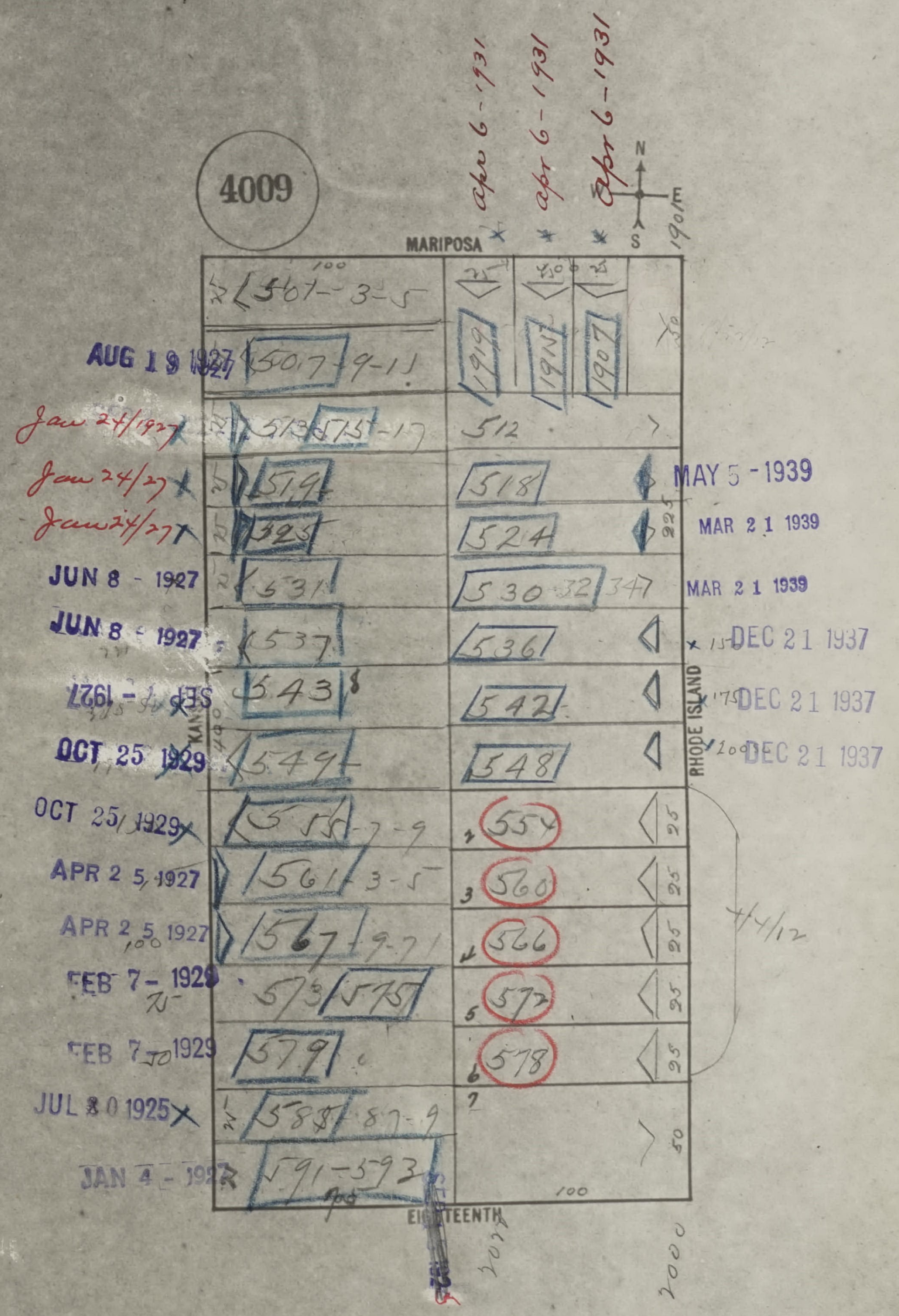
4009
MARIPOSA
EIGHTEENTH
RHODE ISLAND
KANSAS
N
E
S
Apr 6-1931
Apr 6-1931
Apr 6-1931
AUG 1 9 1927
Jan 24/1927
Jan 24/27
Jan 24/27
JUN 8 - 1927
JUN 8 - 1927
SEP - 1927
OCT 25 1929
OCT 25 1929
APR 2 5 1927
APR 2 5 1927
FEB 7 - 1929
FEB 7 - 1929
JUL 3 0 1925
JAN 4 - 1927
MAY 5 - 1939
MAR 2 1 1939
MAR 2 1 1939
DEC 2 1 1937
DEC 2 1 1937
DEC 2 1 1937
561-3-5
507-9-11
513 515-17
519
525
531
537
543
549
555-7-9
561 3-5
567 9-71
573 575
579
585 87-9
591-593
1919
1915
1907
512
518
524
530 32 34
536
542
548
554
560
566
572
578
100
25
4/4/12
2000

SAN FRANCISCO DBI DEPARTMENT OF BUILDING INSPECTION
OFFICIAL COPY

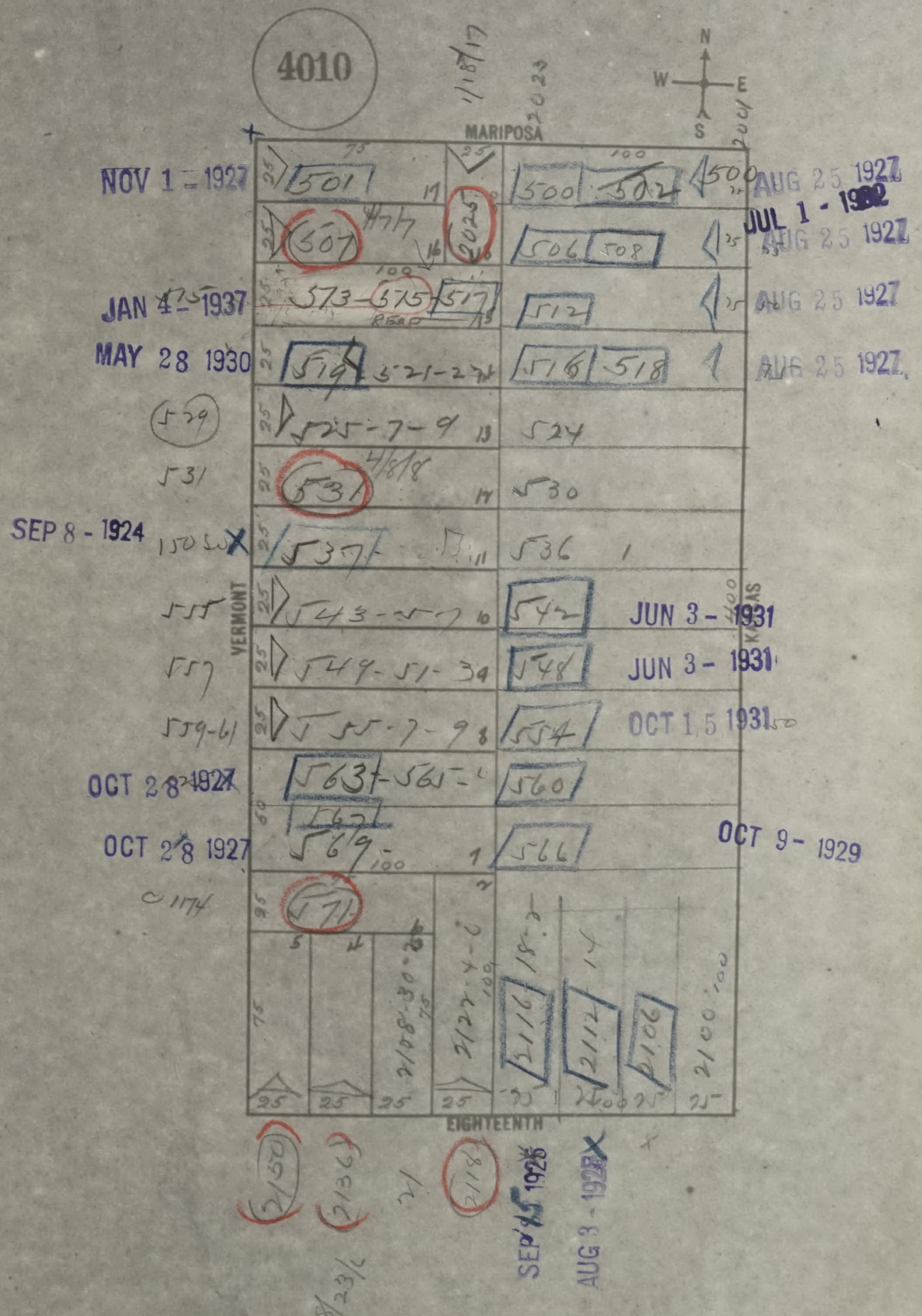
4010
MARIPOSA
VERMONT
KANSAS
EIGHTEENTH
N
W
E
S
1/18/17
2023
2001
NOV 1 - 1927
AUG 25 1927
JUL 1 - 1932
AUG 25 1927
JAN 4 - 1937
AUG 25 1927
MAY 28 1930
AUG 25 1927
501
500
502
507
2025
506
508
573-575
517
512
519
521-23
516
518
525-7-9
524
529
531
530
SEP 8 - 1924
537
536
543-5-7
542
JUN 3 - 1931
549-51-3
548
JUN 3 - 1931
555-7-9
554
OCT 15 1931
559-61
563
560
OCT 28 1927
567
569
566
OCT 28 1927
OCT 9 - 1929
571
2108-30
2122-4-6
2116
2112
2106
2100
2150
2136
2118
SEP 15 1928
AUG 3 - 1928
8/23/6

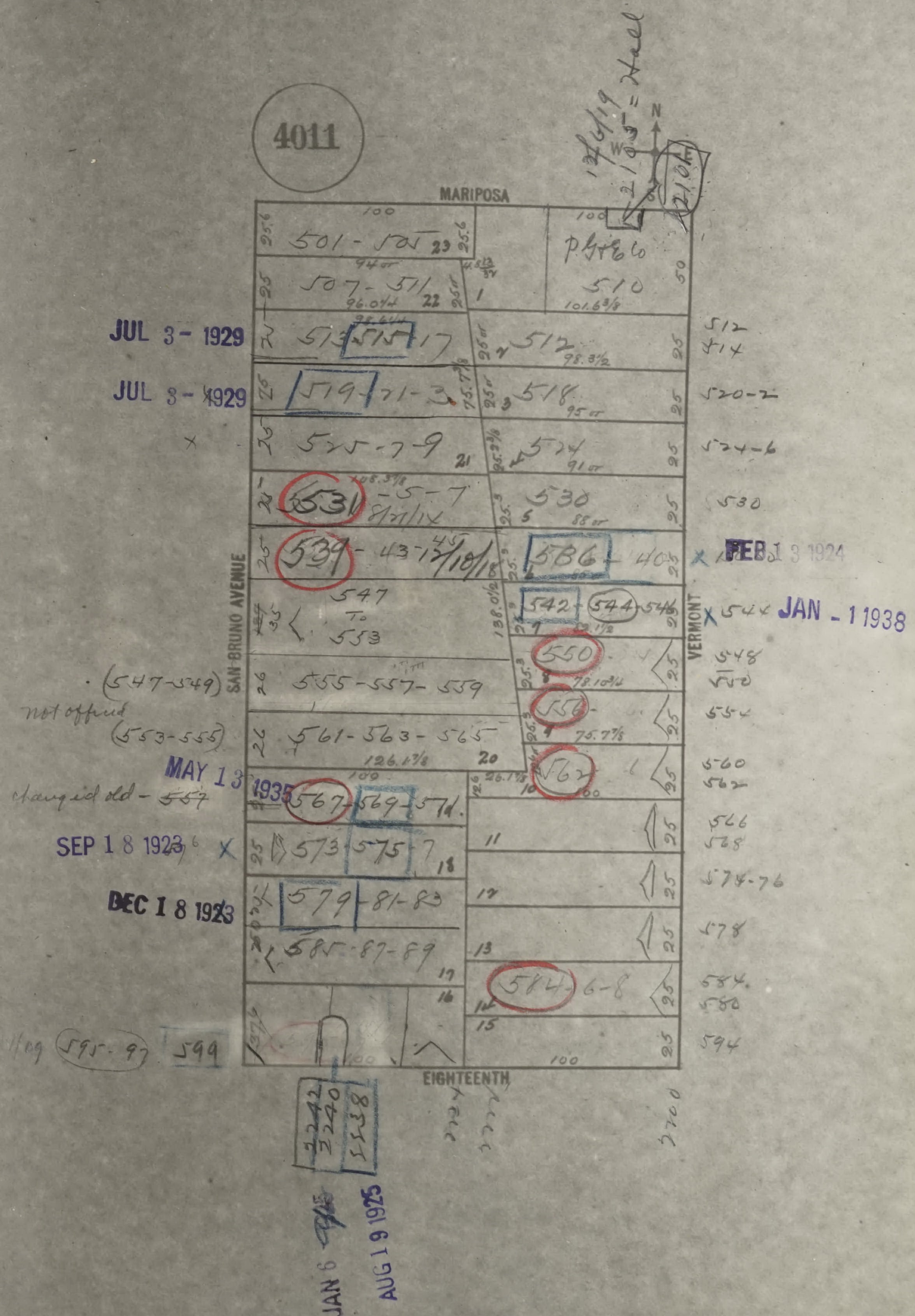
4011
MARIPOSA
SAN BRUNO AVENUE
VERMONT
EIGHTEENTH
N
W
12/6/19
2/25 = Hall
2101
P.G.&E.Co
510
501 - 505
507 - 511
513 515 17
519 21-3
525-7-9
531 -5-7
539 - 43-7
547 To 553
555-557-559
561-563-565
567-569-571
573 575 7
579 81-83
585-87-89
512
518
524
530
536 - 40
542 544 546
550
556
562
584 6-8
(547-549)
not offered
(553-555)
changed old - ~~557~~
1109 595-97 599
2242
2240
1538
2224
2222
2700
512
514
520-2
524-6
530
544
548
550
554
560
562
566
568
574-76
578
584
580
594

JUL 3 - 1929

JUL 3 - 1929

FEB 13 1924

JAN - 1 1938

MAY 13 1935

SEP 18 1923

DEC 18 1923

JAN 6

AUG 19 1925

SAN FRANCISCO DEPARTMENT OF BUILDING INSPECTION
OFFICIAL COPY

2255 Mariposa
S.E. Cor. Mariposa + Utah.

4012

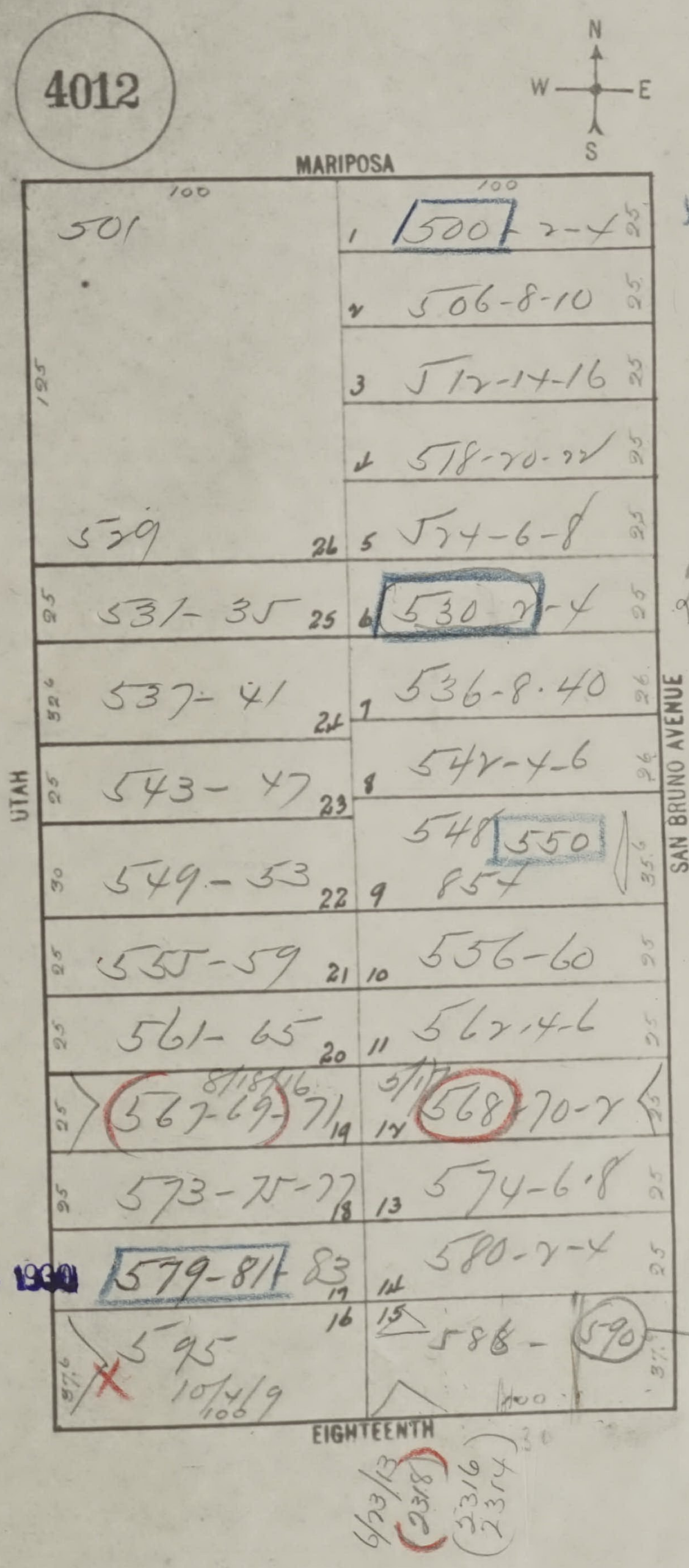
4012
N
W
E
S
MARIPOSA
UTAH
SAN BRUNO AVENUE
EIGHTEENTH
100
100
501
1 500-2-4
2 506-8-10
3 512-14-16
4 518-20-22
5 524-6-8
529
26
125
25 531-35 25
6 530-2-4
25 537-41 24
7 536-8.40
25 543-47 23
8 542-4-6
30 549-53 22
548 550
9 854
25 555-59 21
10 556-60
25 561-65 20
11 562.4-6
8/18/16
25 567-69-71 19
5/1/
12 568-70-2
25 573-75-77 18
13 574-6.8
579-81-83 17
14 580-2-4
16
15 588- 590
595
10/4/9
37.6
100
100
6/23/13
(2318)
(2316
2314)

MAR 27 1928

9/8/20
~~[illegible]~~

1/12/[illegible] new [illegible]

JUL 1 1960

8/11/19.

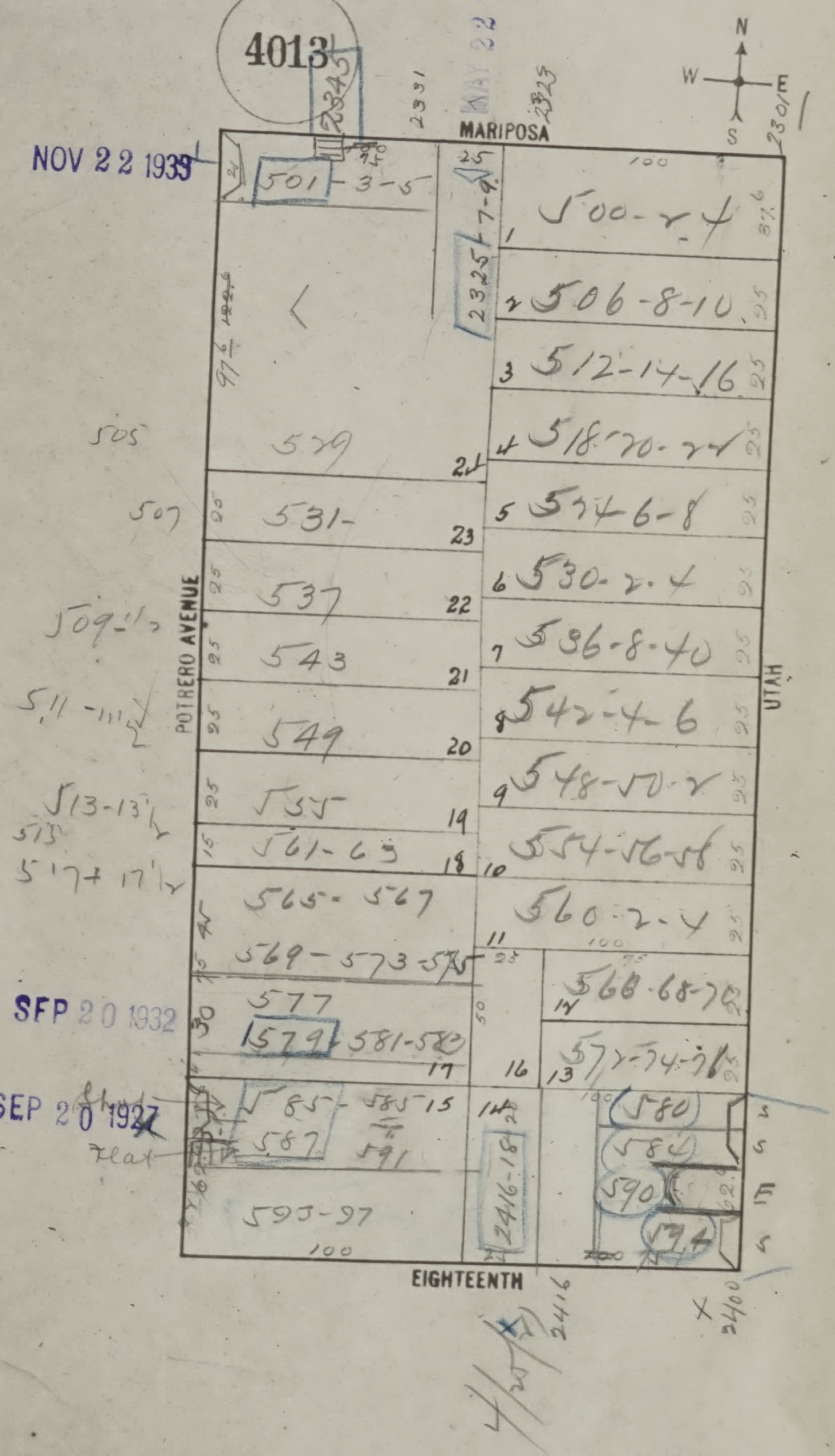
4013
MARIPOSA
POTRERO AVENUE
UTAH
EIGHTEENTH
N
S
E
W
2345
2331
2323
2301
2325
2416
2400
2416-18
501-3-5
7-9
529
505
507
531-
537
509-1/2
543
511-111/2
549
555
513-131/2
561-63
517+171/2
565-567
569-573-575
577
579
581-583
585-585 1/2
587
591
flat
593-97
500-2-4
506-8-10
512-14-16
518-20-24
524-6-8
530-2-4
536-8-40
542-4-6
548-50-2
554-56-58
560-2-4
566-68-70
572-74-76
580
584
590
594
100
25
97 1/2
37.6
50
1
2
3
4
5
6
7
8
9
10
11
12
13
14
15
16
17
18
19
20
21
22
23
24
4/25/

NOV 22 1933

MAY 22 1936

NOV 22 1933

SEP 20 1932

SEP 20 1937

SAN FRANCISCO DEPARTMENT OF BUILDING INSPECTION
OFFICIAL COPY

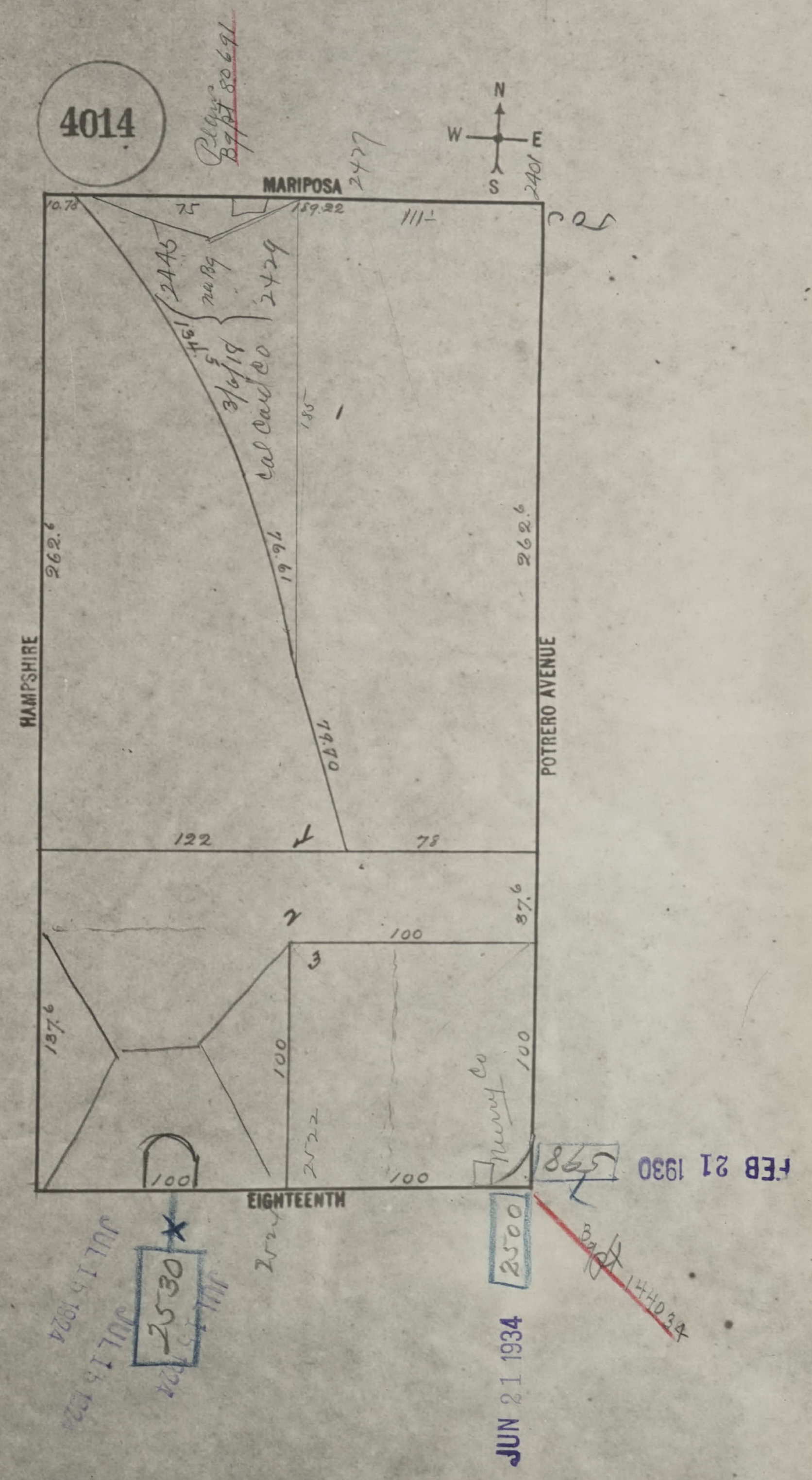
4014
MARIPOSA
HAMPSHIRE
POTRERO AVENUE
EIGHTEENTH
N
S
E
W
75
159.22
111
262.6
122
78
100
137.6
87.6
3
2445
2429
2420
2522
2500
2530
865
FEB 21 1930
JUN 21 1934
JUL 15 1924
144034
Cal Cav Co

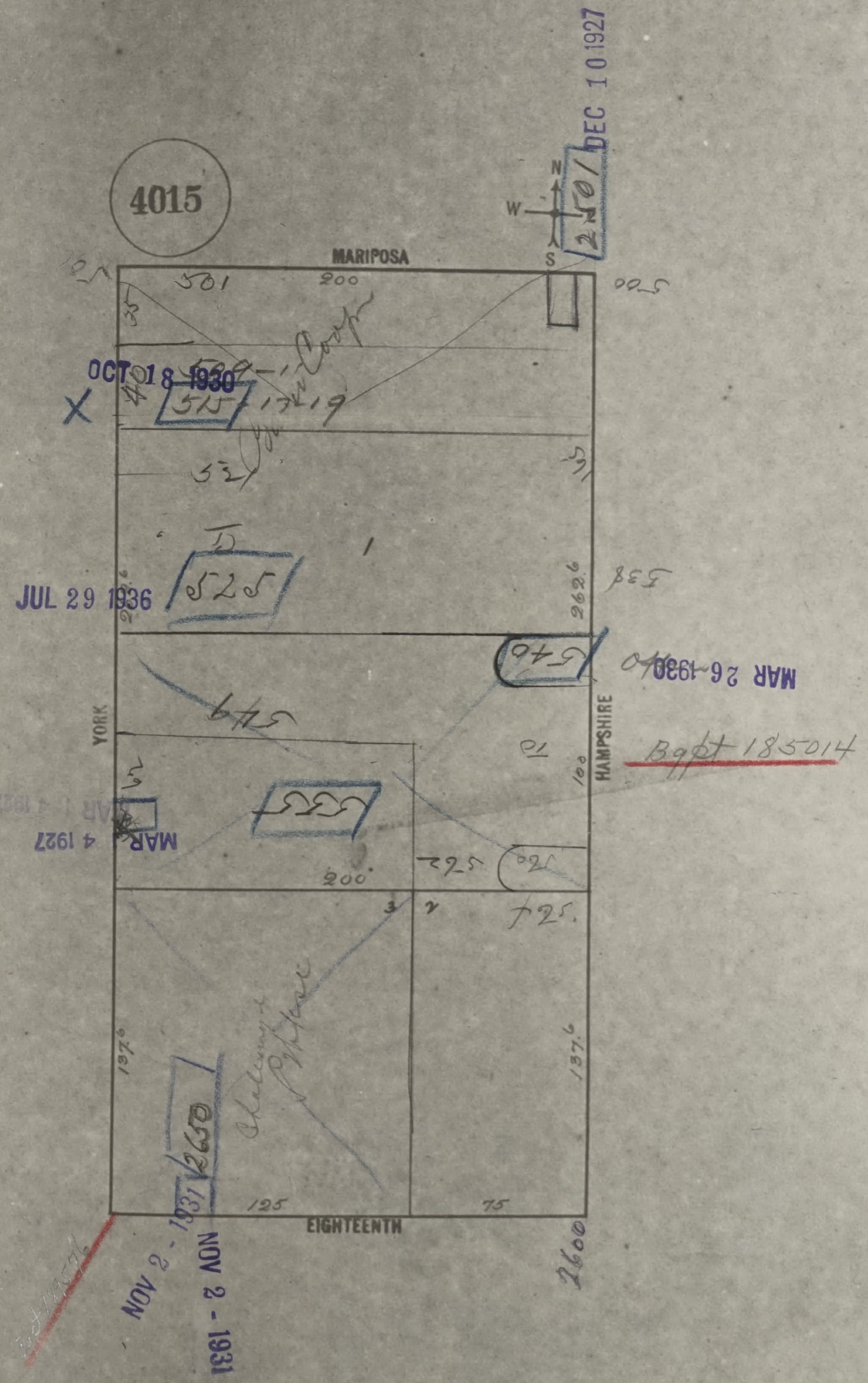
4015
N
W
S
MARIPOSA
YORK
HAMPSHIRE
EIGHTEENTH
200
200
125
75
137.6
137.6
100
262.6
2600
501
515
525
532
538
540
545
549
553
565
572
2501
2650
Bgpt 185014

DEC 10 1927

OCT 18 1930

JUL 29 1936

MAR 26 1930

MAR 4 1927

NOV 2 - 1931

NOV 2 - 1931

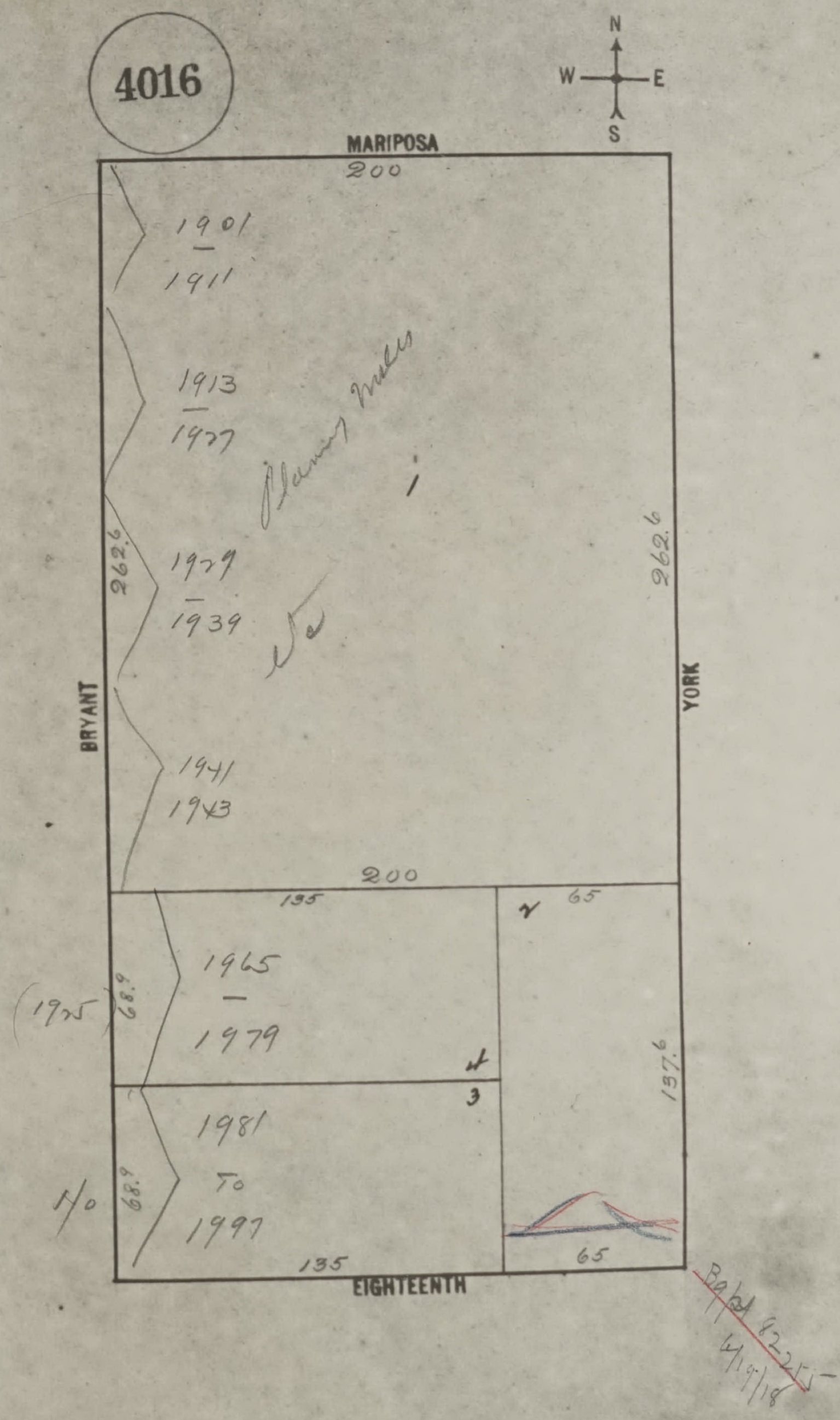
4016
N
W
E
S
MARIPOSA
200
1901
1911
1913
1927
Planing Mills
1929
1939
1941
1943
262.6
262.6
BRYANT
YORK
200
135
65
1965
1979
(1925)
68.9
1981
To
1997
1/0
68.9
137.6
135
65
EIGHTEENTH
Bk 82 [illegible]
4/19/18

SAN FRANCISCO DEPARTMENT OF BUILDING INSPECTION
OFFICIAL COPY

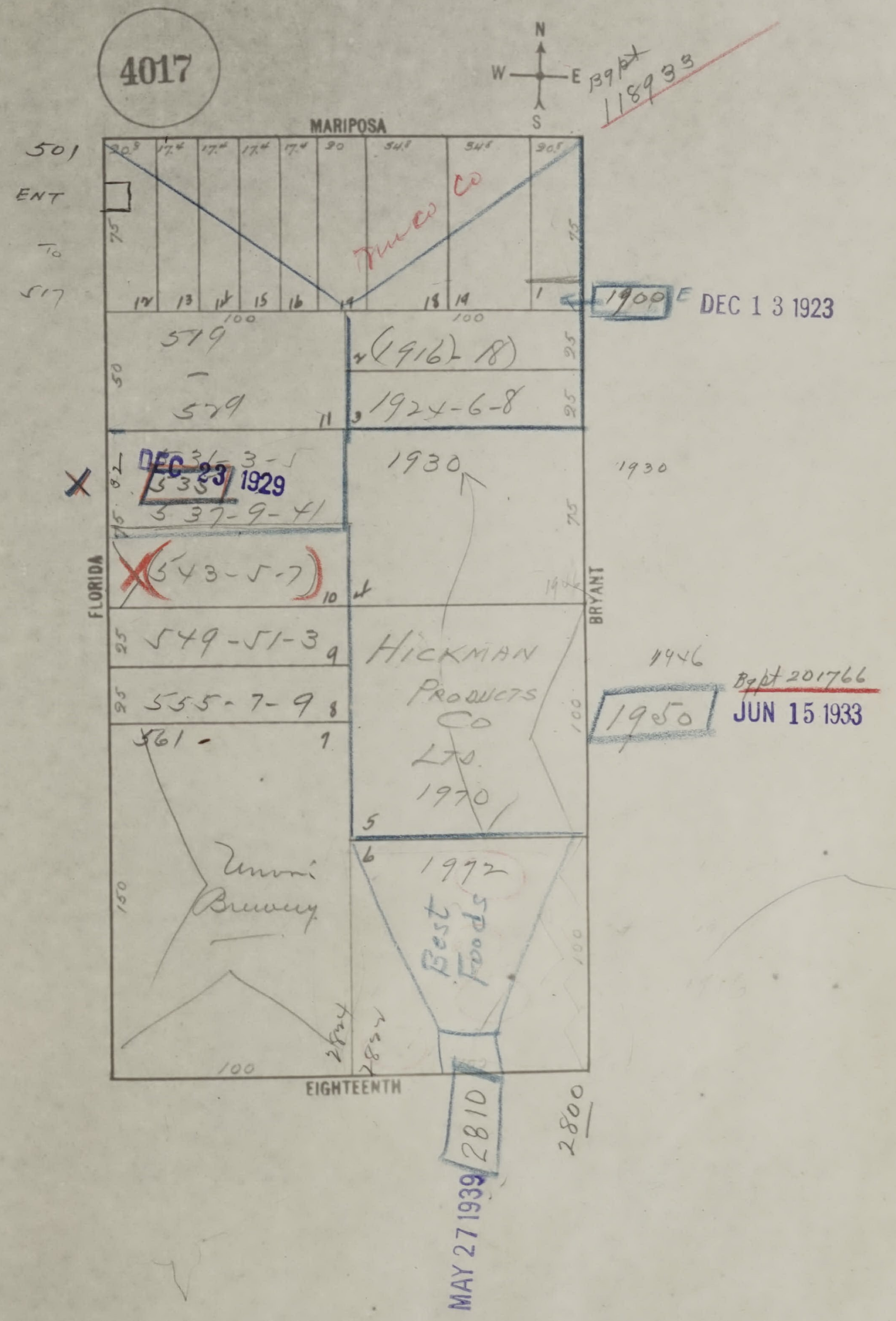
4017
N
W
E
S
Bg pt 118933
MARIPOSA
501
ENT
TO
517
20.5
17.4
17.4
17.4
17.4
90
34.8
34.8
20.5
75
75
Trinco Co
12
13
14
15
16
19
18
19
1
1900
DEC 13 1923
100
100
579
579
2 (1916-18)
1924-6-8
3
11
50
25
25
DEC 23 1929
531-3-5
533
537-9-41
32
25
543-5-7
10
4
1930
1930
75
1946
FLORIDA
BRYANT
549-51-3
9
25
555-7-9
8
25
HICKMAN PRODUCTS CO LTD.
1970
1446
Bg pt 201766
1950
JUN 15 1933
100
561-
7
5
Union Brewery
150
6
1972
Best Foods
100
2824
2830
100
EIGHTEENTH
2810
2800
MAY 27 1939

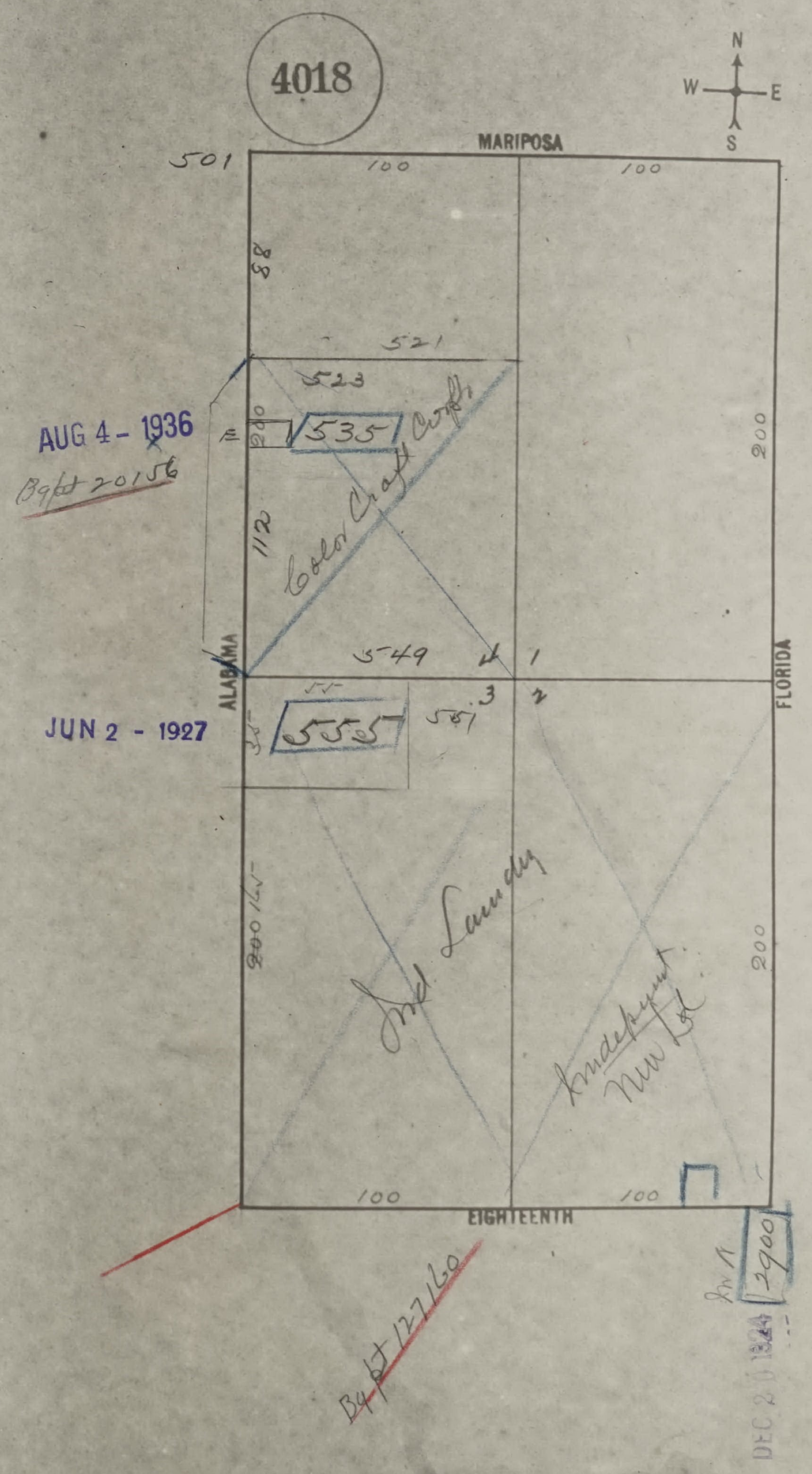
4018
N
W
E
S
MARIPOSA
501
100
100
88
521
523
E
20
535
Color Craft Corp.
112
549
4
1
3
2
55
555
561
ALABAMA
FLORIDA
200
200
~~200~~ 145
Ind Laundry
Independent New Lot
100
100
EIGHTEENTH
AUG 4 - 1936
Bg pt 20156
JUN 2 - 1927
B4 pt 127160
2900
In A
DEC 2 0 1924

JAN 29 1923

~~Bg pt 109371~~

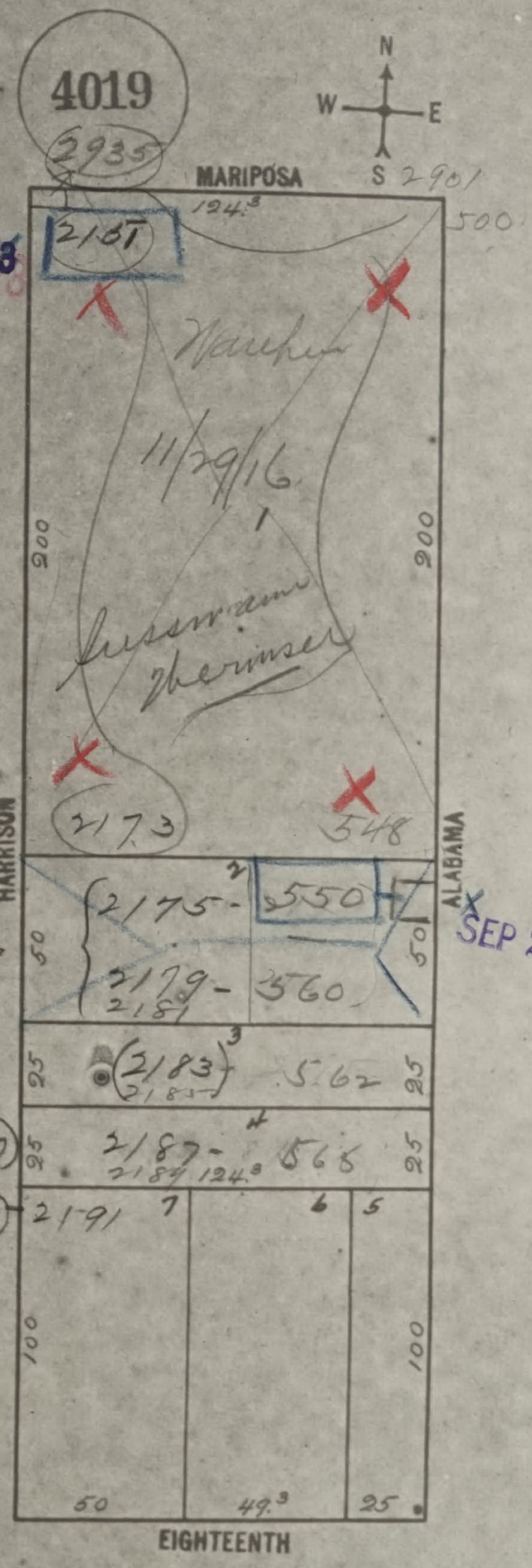
4019
2935
N
W
E
S
2901
MARIPOSA
124³
500
2181
Warehouse
11/29/16
1
Sussman Wormser
200
200
2173
548
HARRISON
ALABAMA
2
2175-
550
50
50
2179-
2181
560
25
3
2183
2185
562
25
25
4
2187-
2189 124³
568
25
2191
7
6
5
100
100
50
49³
25
EIGHTEENTH

~~Bg pt 129300~~ →

SEP 26 1924

cut 433

(2185-87)

(2189)

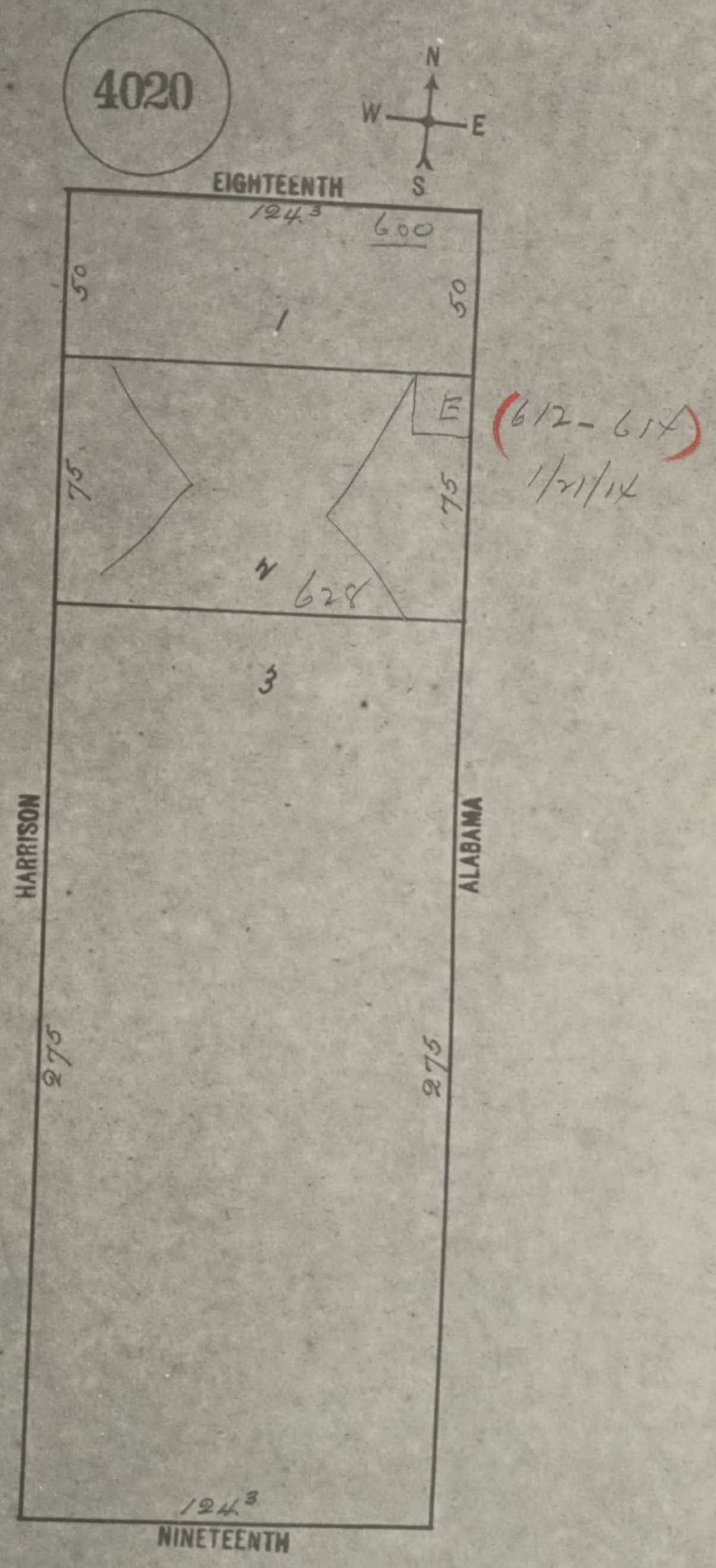
4020
N
W
E
S
EIGHTEENTH
124³
600
50
1
50
E
75
2
628
75
3
HARRISON
ALABAMA
275
275
124³
NINETEENTH

(612-614)
1/21/14

SAN FRANCISCO
DBI
DEPARTMENT OF
BUILDING INSPECTION
OFFICIAL COPY

JUN 13 1929


4021
2940
2925
2923
2901
N
W
E
S
EIGHTEENTH
100
~~200~~
100
600
200
200
1
ALABAMA
FLORIDA
200
200
Foundry 2
200
NINETEENTH
2948
2900
1919
2924

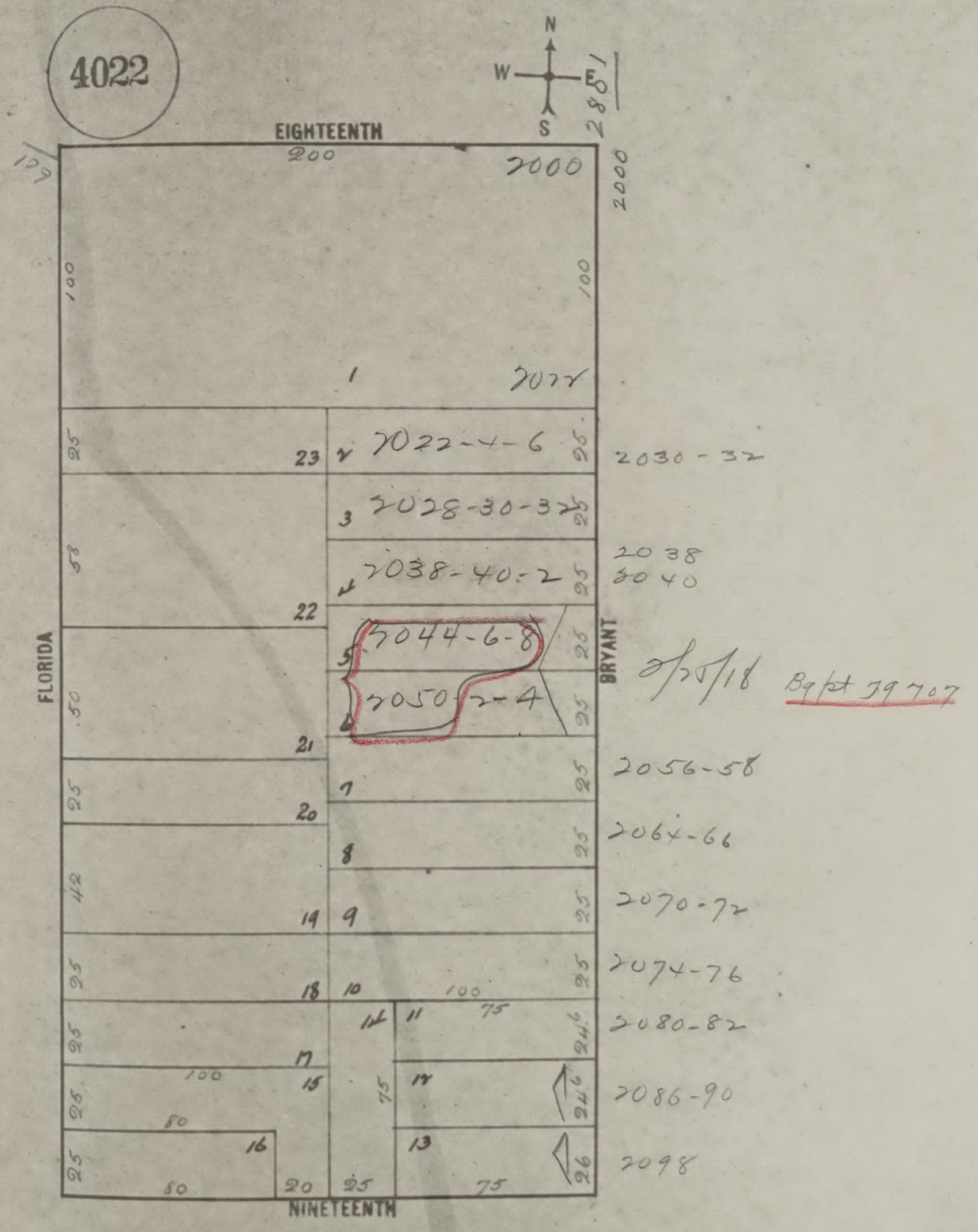
4022
N
W
E
S
2801
EIGHTEENTH
200
109
2000
2000
100
100
1
2022
23
2
2022-4-6
25
25
2030-32
3
2028-30-32
58
4
2038-40-2
2038
2040
22
FLORIDA
BRYANT
5
2044-6-8
6
2050-2-4
50
8/25/18
Bg pt 39707
21
7
2056-58
20
8
2064-66
42
19
9
2070-72
18
10
100
2074-76
11
75
12
24.6
2080-82
17
100
15
75
14
24.6
2086-90
80
16
13
26
2098
80
20
25
75
NINETEENTH


4023
N
W
E
S
EIGHTEENTH
200
100
2001
2005
Paper Box Factory Burnt Down
1
New Box Factory
Bg/mit 94807
Nov 16/1920
100
2023
2
2025-7-9
50
3/27/16
(2031) 33-5
3
2037-
Buena Vista School
BRYANT
(2049)
100
YORK
100
4
150
Old Laundry Bldg
2B
Bg/mit 17602
6/24/18
150
200
NINETEENTH
new lot

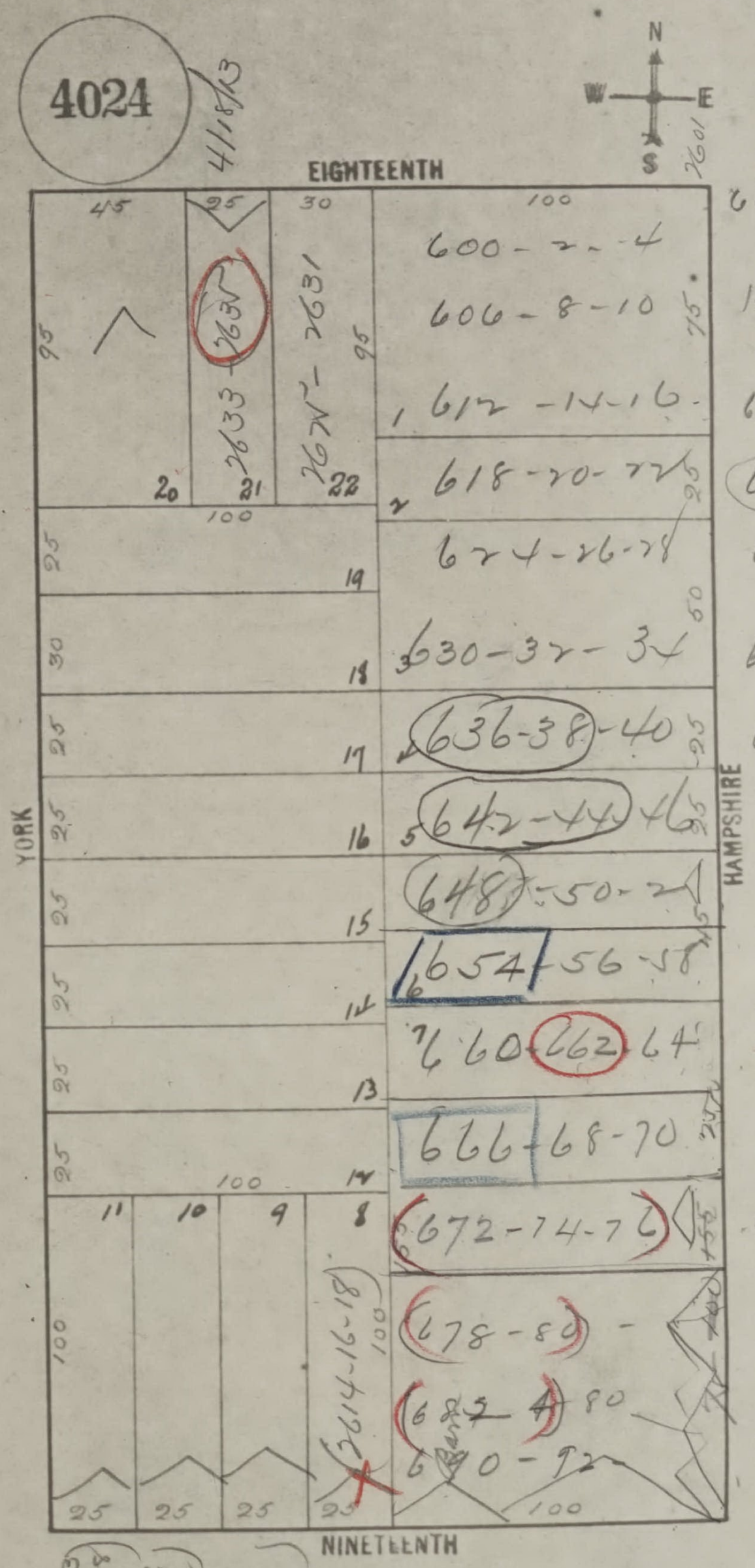
4024
4/18/13
N
W
E
S
2601
EIGHTEENTH
NINETEENTH
YORK
HAMPSHIRE
45
25
30
100
95
95
75
2635
2633
2627-2631
20
21
22
600-2-4
606-8-10
1 612-14-16
2 618-20-22
624-26-28
3 630-32-34
636-38-40
5 642-44-46
648-50-52
6 654-56-58
7 660-662-64
666-68-70
672-74-76
678-80
682-4-80
690-92
3614-16-18
100
25
30
25
25
25
25
25
25
19
18
17
16
15
14
13
14
100
11
10
9
8
100
100
25
25
25
25
100
50
25

600
10
610
620
624
626-28
636-38
642-44
648

MAY 16 1933

~~658~~

NOV 20 1923

656-658-56A

664-6 Chge

668 ~~70~~

2631
2628
2626
2624
2622
2620
8/30/12

SAN FRANCISCO DEPARTMENT OF BUILDING INSPECTION
OFFICIAL COPY

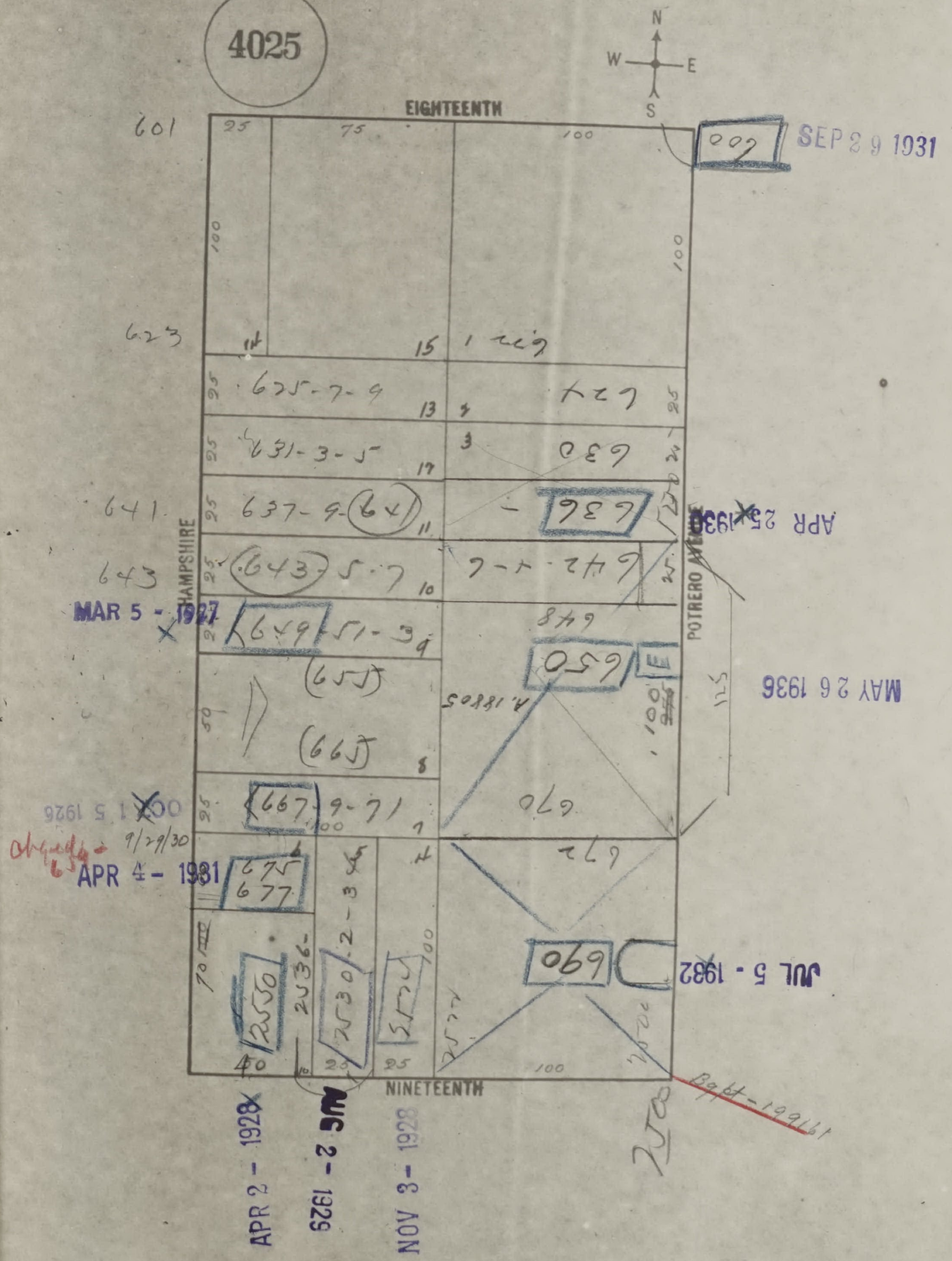
4025
N
W
E
S
EIGHTEENTH
NINETEENTH
HAMPSHIRE
POTRERO AVENUE
601
623
641
643
625-7-9
631-3-5
637-9-(641)
(643)-5-7
649-51-3
(655)
(665)
667-9-71
675
677
2550
2536-
2530-2-3
2524
2510
600
627
630
636
642-4-6
648
650
670
672
690
A.18805
25
75
100
50
40
10
125
SEP 29 1931
APR 25 1930
MAR 5 - 1927
MAY 26 1936
OCT 15 1926
9/29/30
APR 4 - 1931
JUL 5 - 1932
APR 2 - 1928
MAR 2 - 1929
NOV 3 - 1928

OFFICIAL COPY
SAN FRANCISCO
DBI
DEPARTMENT OF
BUILDING INSPECTION

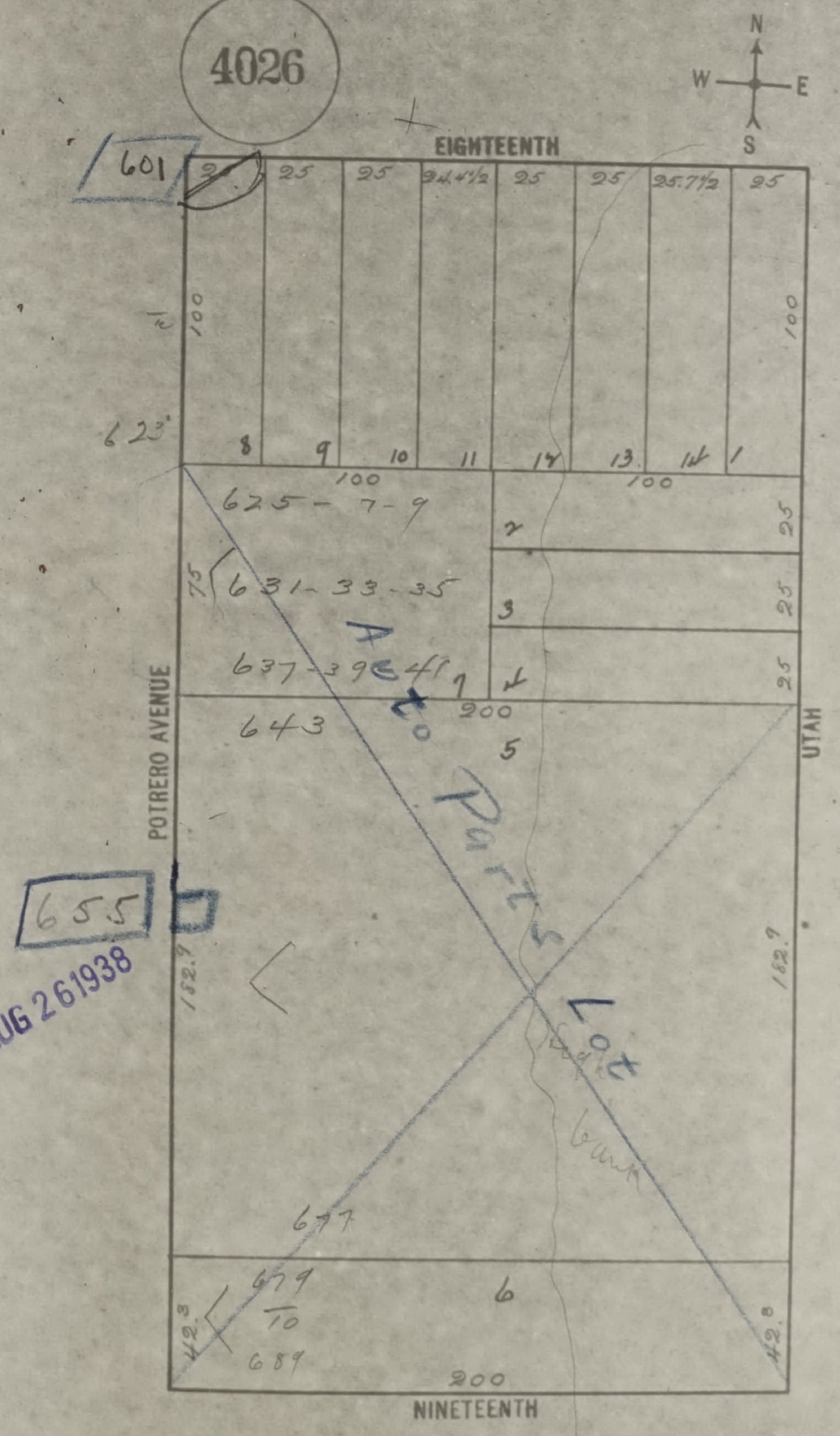
4026
N
W
E
S
EIGHTEENTH
NINETEENTH
POTRERO AVENUE
UTAH
601
25
25
25
24.4½
25
25
25.7½
25
100
100
8
9
10
11
14
13
14
1
100
100
623
625 - 7 - 9
631 - 33 - 35
637 - 39 - 41
75
2
3
4
7
25
25
25
200
643
5
655
182.9
182.9
Auto Parts Lot
677
679 - 10 - 689
6
42.3
42.8
200

AUG 26 1938

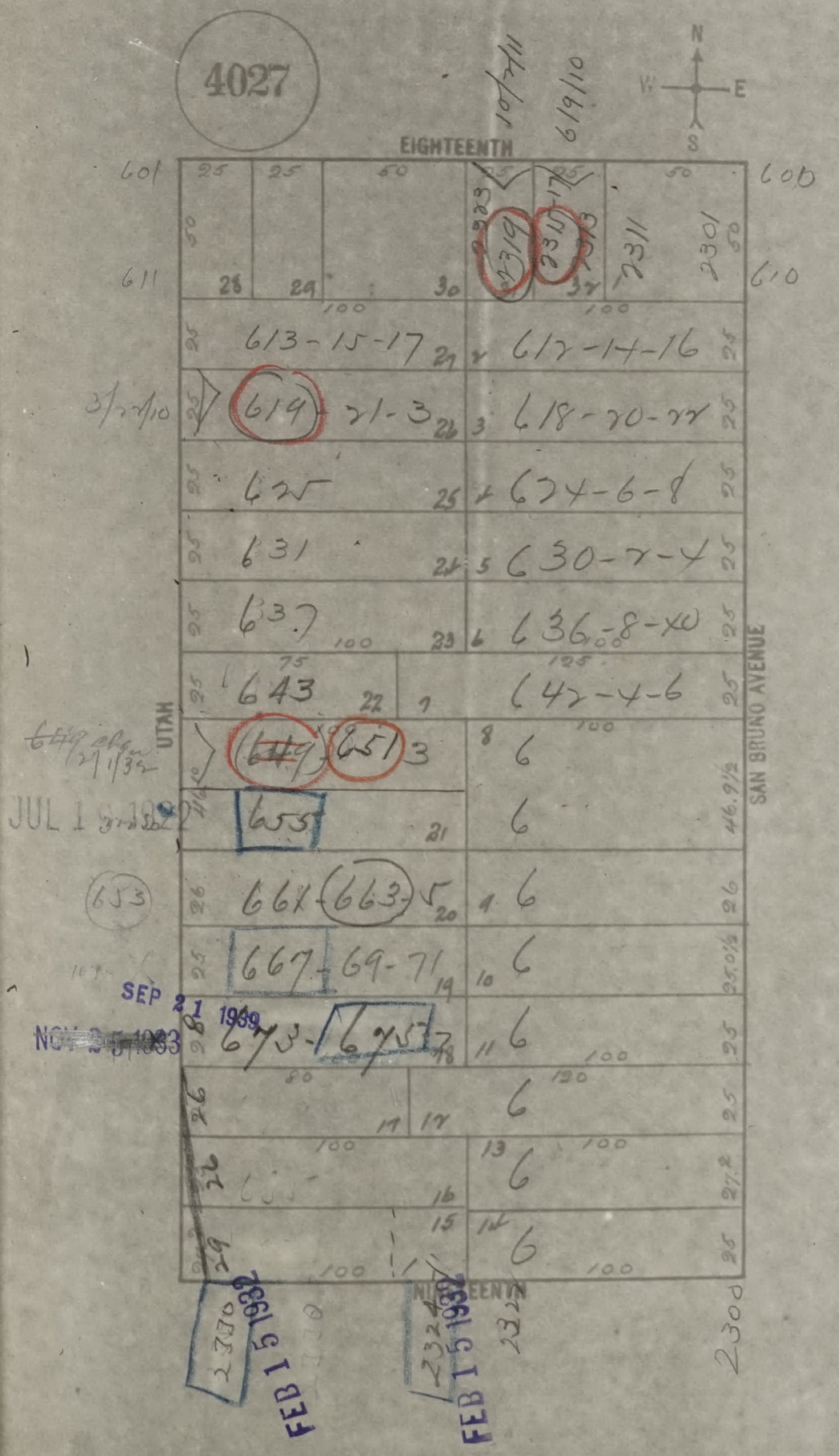
4027
N
S
E
W
EIGHTEENTH
UTAH
SAN BRUNO AVENUE
NINETEENTH
601
611
600
610
10/4/11
6/9/10
2319
2313
2311
2301
613-15-17
612-14-16
619-21-3
618-20-22
625
624-6-8
631
630-2-4
637
636-8-40
643
642-4-6
649
651-3
655
661-663-5
667-69-71
673-675-7
6
2330
2300
JUL 1 8 1932
SEP 21 1939
NOV 2 1933
FEB 1 5 1932

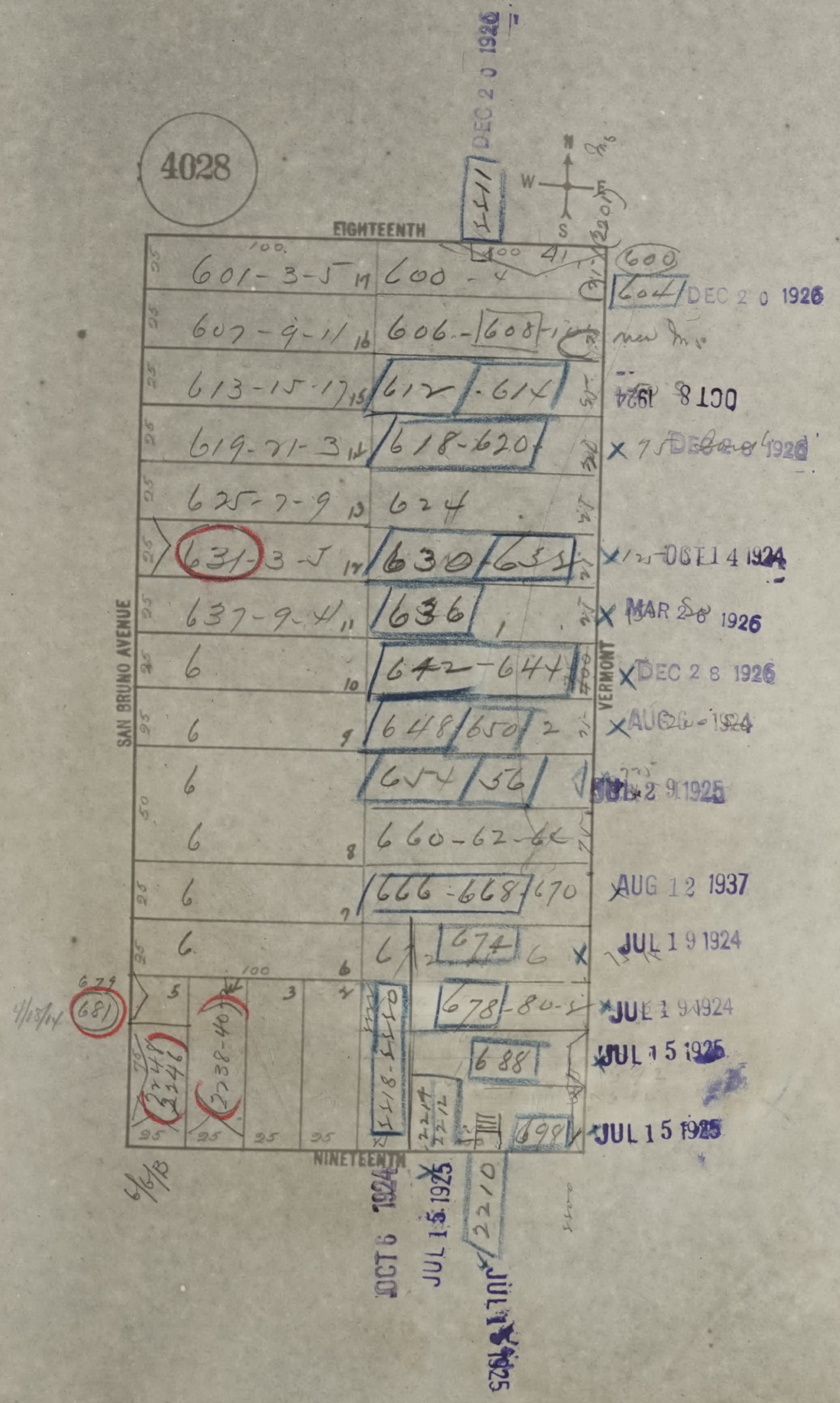
4028
EIGHTEENTH
NINETEENTH
SAN BRUNO AVENUE
VERMONT
N
W
E
S
2211
DEC 2 0 1926
100
601-3-5
600-4
604
DEC 2 0 1926
607-9-11
606-608
613-15-17
612-614
OCT 8 1924
619-21-3
618-620
DEC 2 8 1926
625-7-9
624
631-3-5
630-635
OCT 1 4 1924
637-9-41
636
MAR 2 6 1926
642-644
DEC 2 8 1926
648 650 2
AUG 26 1924
654 56
JUL 2 9 1925
660-62-64
666-668 670
AUG 12 1937
674
JUL 1 9 1924
679
681
4/18/14
2348
2346
2338-40
6/6/13
678-80-2
JUL 1 9 1924
688
JUL 1 5 1925
2218-2220
2214
2212
698
JUL 1 5 1925
OCT 6 1924
JUL 1 5 1925
2210
JUL 1 5 1925
25
50
17
16
15
14
13
12
11
10
9
8
7
6
5
4
3

SAN FRANCISCO DBI DEPARTMENT OF BUILDING INSPECTION
OFFICIAL COPY

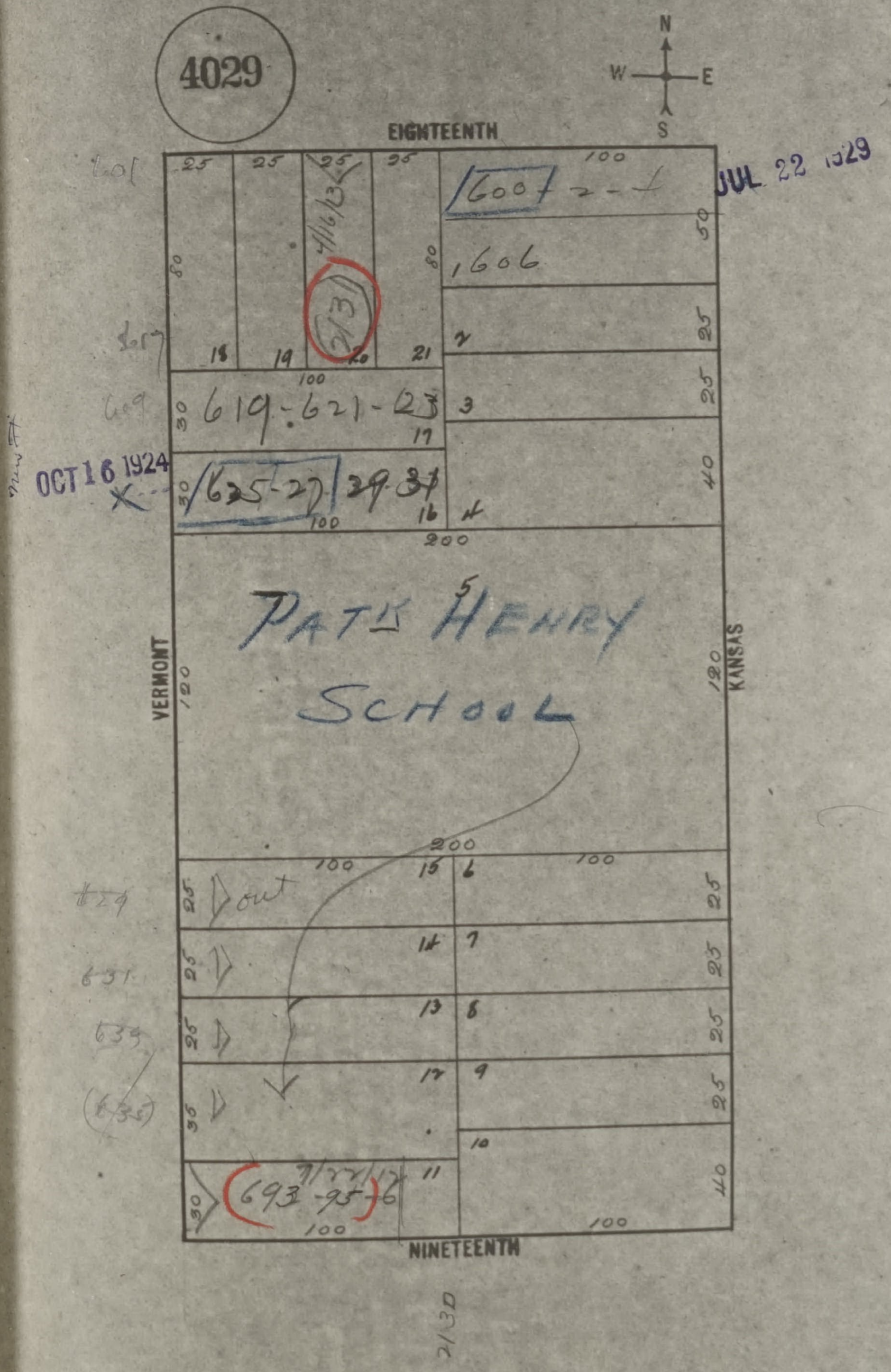
4029
N
W
E
S
EIGHTEENTH
NINETEENTH
VERMONT
KANSAS
601
607
609
25
25
25
25
100
80
80
18
19
20
21
4/16/23
2/31
1600
1606
50
2
25
3
25
619-621-23
17
30
100
625-27
29-31
16
4
40
30
100
200
5
PATK HENRY
SCHOOL
120
120
200
100
100
15
6
14
7
13
8
12
9
10
11
25
25
25
35
25
25
25
25
40
out
629
631
633
635
30
693-95-6
9/22/17
100
100
2/13D

OCT 16 1924

JUL 22 1929

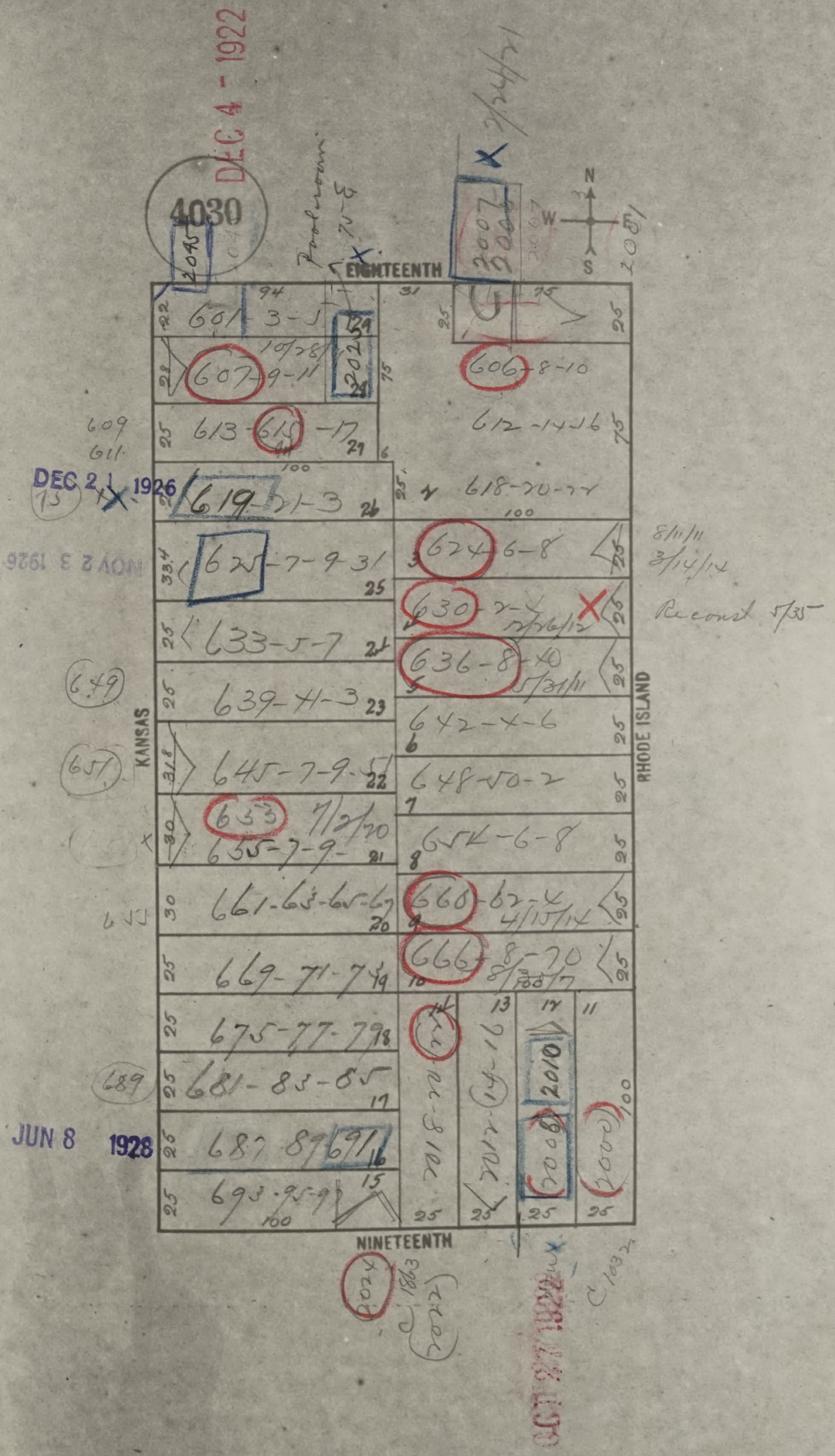
4030
EIGHTEENTH
NINETEENTH
KANSAS
RHODE ISLAND
N
S
W
E
601-3-5
607-9-11
613-615-17
619-21-3
625-7-9-31
633-5-7
639-41-3
645-7-9-51
653
655-7-9-
661-63-65-67
669-71-73
675-77-79
681-83-85
687-89-691
693-95-97
606-8-10
612-14-16
618-20-22
624-6-8
630-2-4
636-8-40
642-4-6
648-50-2
654-6-8
660-62-4
666-8-70
2045
2025
2007
2009
2010
2008
2081
2024
2022
2012-14-16
2018-20-22
Poolroom
10/28/
2/24/21
8/11/11
3/14/14
Recons 5/35
5/26/12
5/31/11
7/2/20
4/15/14
8/100/7
609
611
649
651
689
1863
1032
94
31
75
25
22
28
100
33.4
31.8
30

DEC 4 - 1922

DEC 2 1 1926

JUN 8 1928

OCT 27 1922

SAN FRANCISCO DEPARTMENT OF BUILDING INSPECTION OFFICIAL COPY

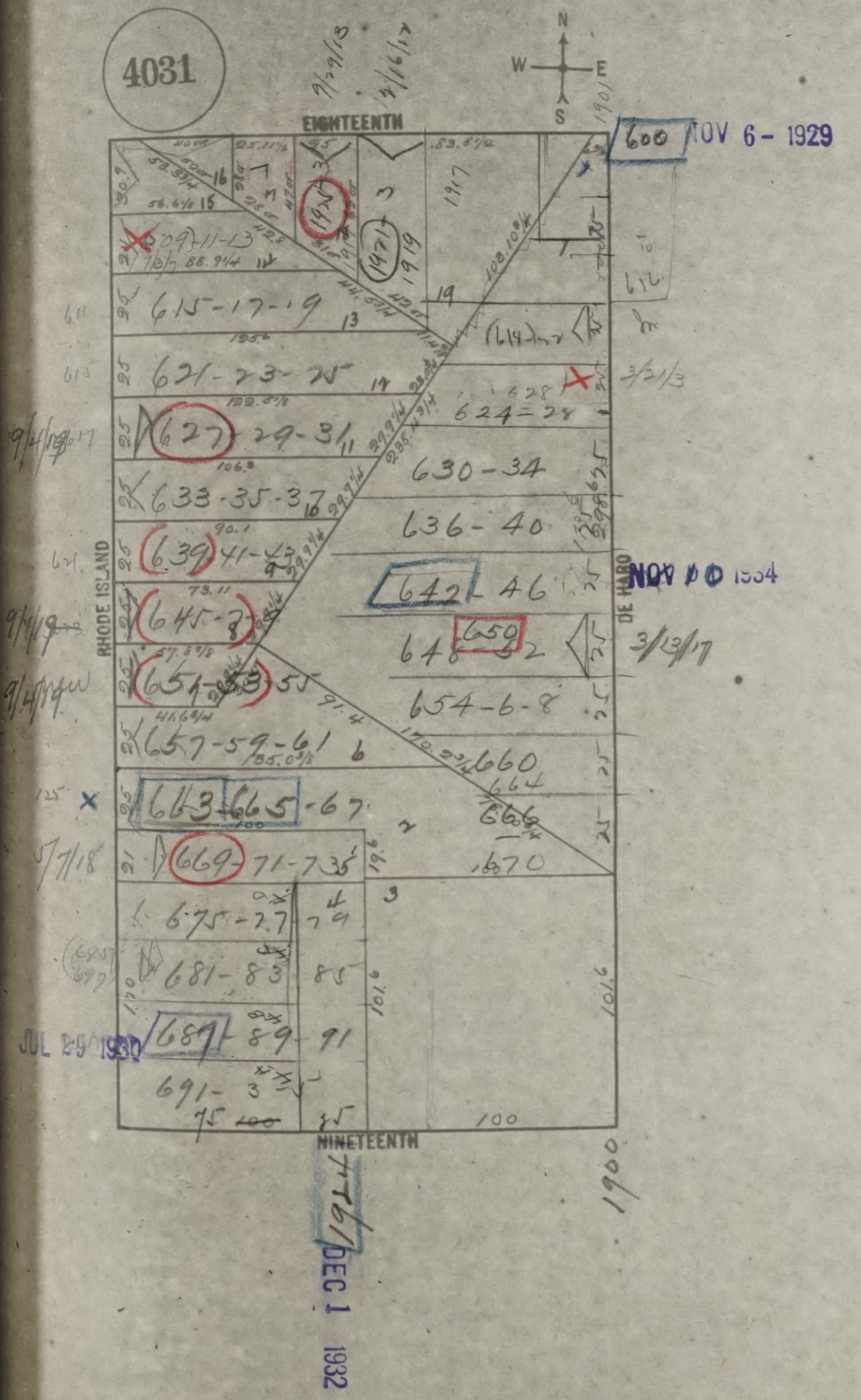
4031
N
W
E
S
EIGHTEENTH
NINETEENTH
RHODE ISLAND
DE HARO
9/29/13
3/16/17
1921
1917
1919
609-11-13
615-17-19
621-23-25
(614)
624-28
627-29-31
630-34
633-35-37
636-40
639-41-43
642-46
645-47
648-52
650
651-53-55
654-6-8
657-59-61
660
663-665-67
664
666
669-71-73
670
675-77
681-83
85
687-89-91
691-3
100
1900
1901
3/21/13
3/13/17
9/4/19
5/7/18
1916

NOV 6 - 1929

NOV 10 1934

JUL 29 1930

DEC 1 1932


4032
N
W
S
1801
EIGHTEENTH
200
601
502
DE HARO
400
100
CAROLINA
400.0
407
60
60
60
406
Moved
566
~~566~~
moved
8/1/12
(667)
200
NINETEENTH

SAN FRANCISCO DEPARTMENT OF BUILDING INSPECTION
OFFICIAL COPY

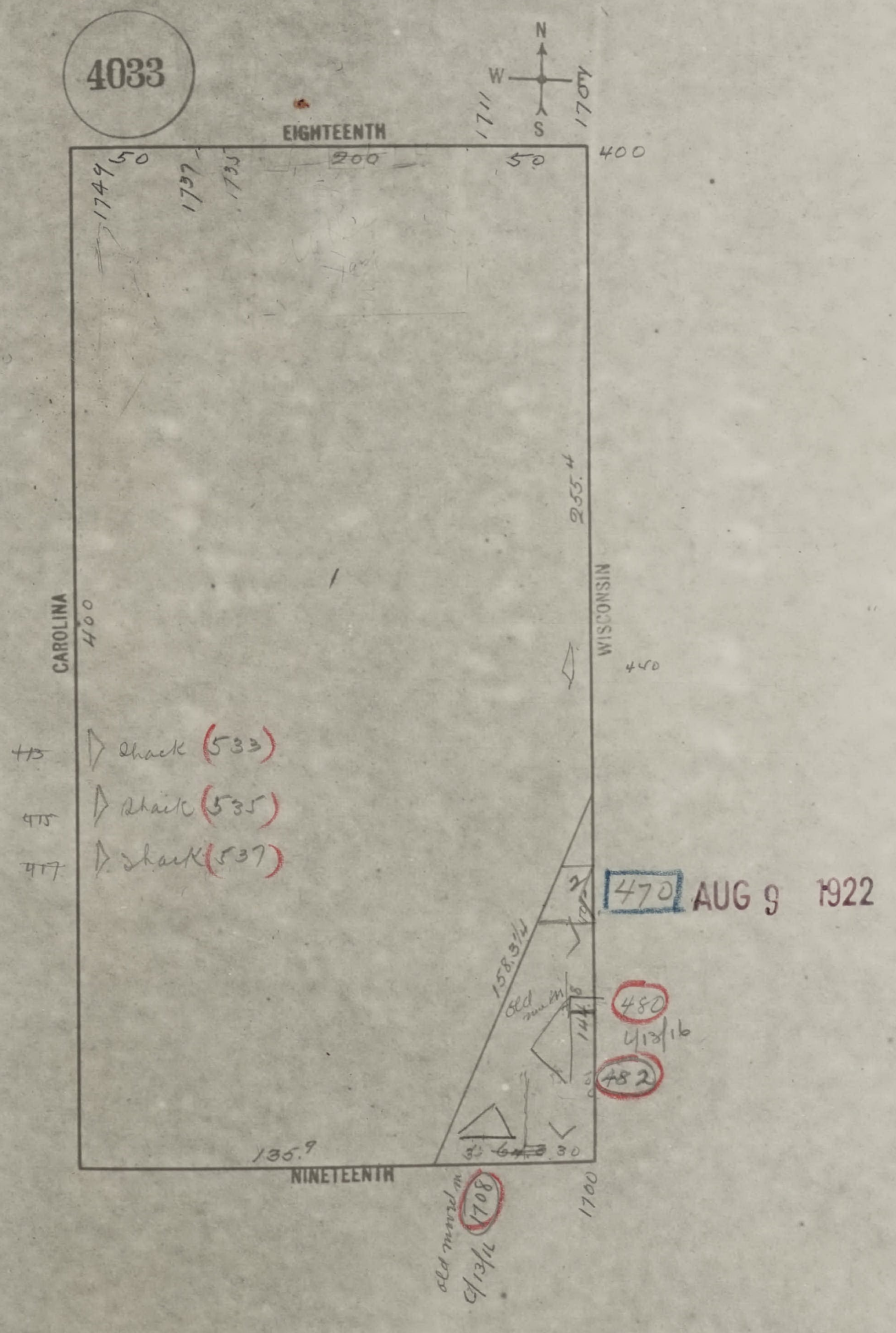
4033
N
W
S
EIGHTEENTH
NINETEENTH
CAROLINA
WISCONSIN
1711
1707
1749
1737
1735
50
200
50
400
255.4
400
450
413 shack (533)
415 shack (535)
417 shack (537)
158.3/4
Old
14
480
4/13/16
482
135.9
30
1700
Old moved
1708
4/13/16

470 AUG 9 1922


4034
N
W
S
16m01
EIGHTEENTH
114 ft
86 ft
401
15
132 ft
170 ft
142 ft
1
4
12
WISCONSIN
ARKANSAS
3
268 ft
310 ft
258 ft
2
155 ft
45 ft
NINETEENTH

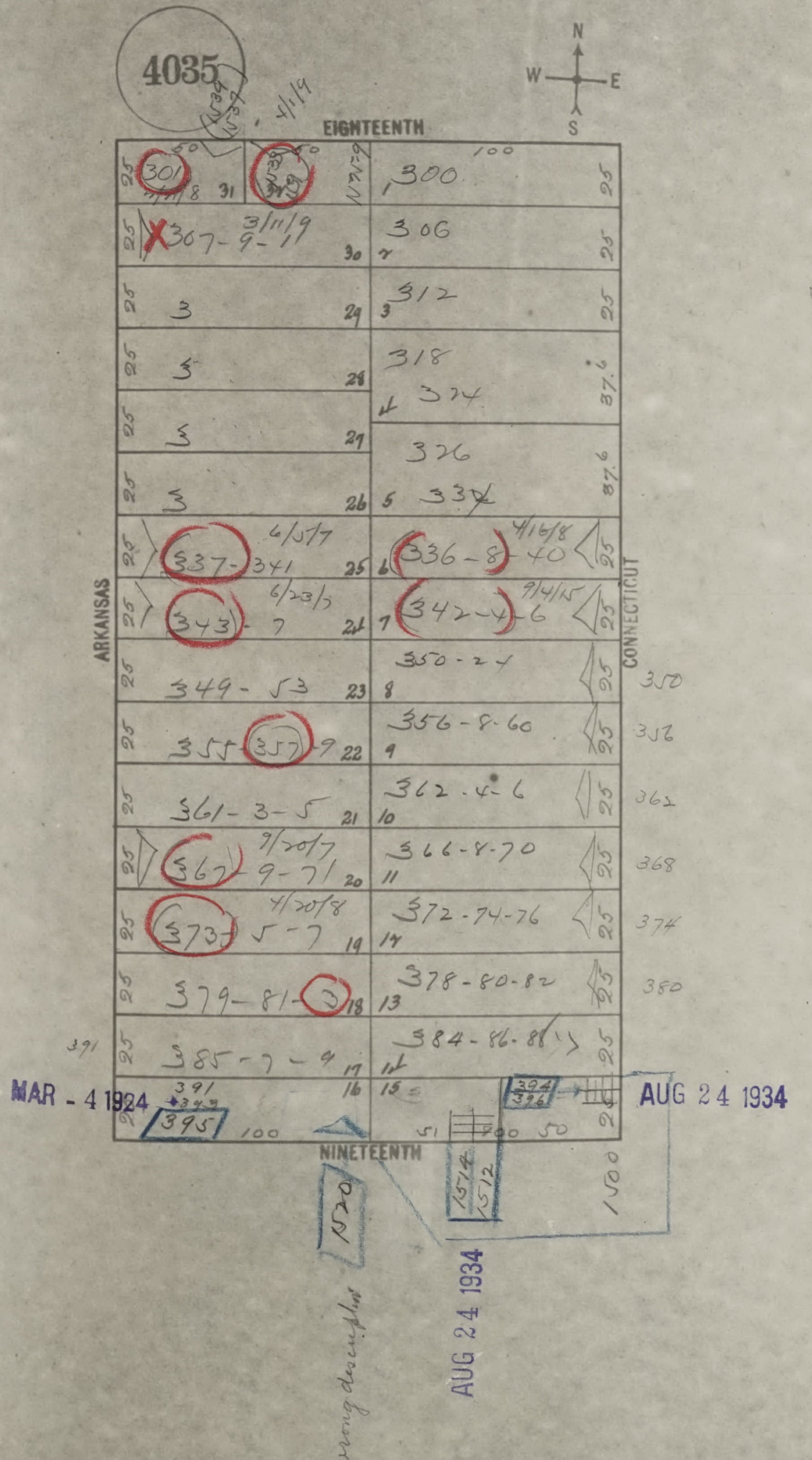
4035
N
W
E
S
EIGHTEENTH
NINETEENTH
ARKANSAS
CONNECTICUT
4/1/19
50
100
25
301
31
300
1
3/11/9
307-9-11
30
306
2
3
29
312
3
3
28
318
324
4
3
27
326
26
5
332
37.6
6/5/17
337-341
25
4/16/18
336-8-40
6
6/23/17
343-7
24
9/4/15
342-4-6
7
349-53
23
350-24
8
350
355-357-9
22
356-8-60
9
356
361-3-5
21
362-4-6
10
362
9/20/17
367-9-71
20
366-8-70
11
368
4/20/18
373-5-7
19
372-74-76
14
374
379-81-3
18
378-80-82
13
380
391
385-7-9
17
384-86-88
12
391
393
16
395
15
394
396
51
50
1514
1512
1520
1500

MAR - 4 1924

AUG 24 1934

AUG 24 1934

wrong description

SAN FRANCISCO DEPARTMENT OF BUILDING INSPECTION
OFFICIAL COPY

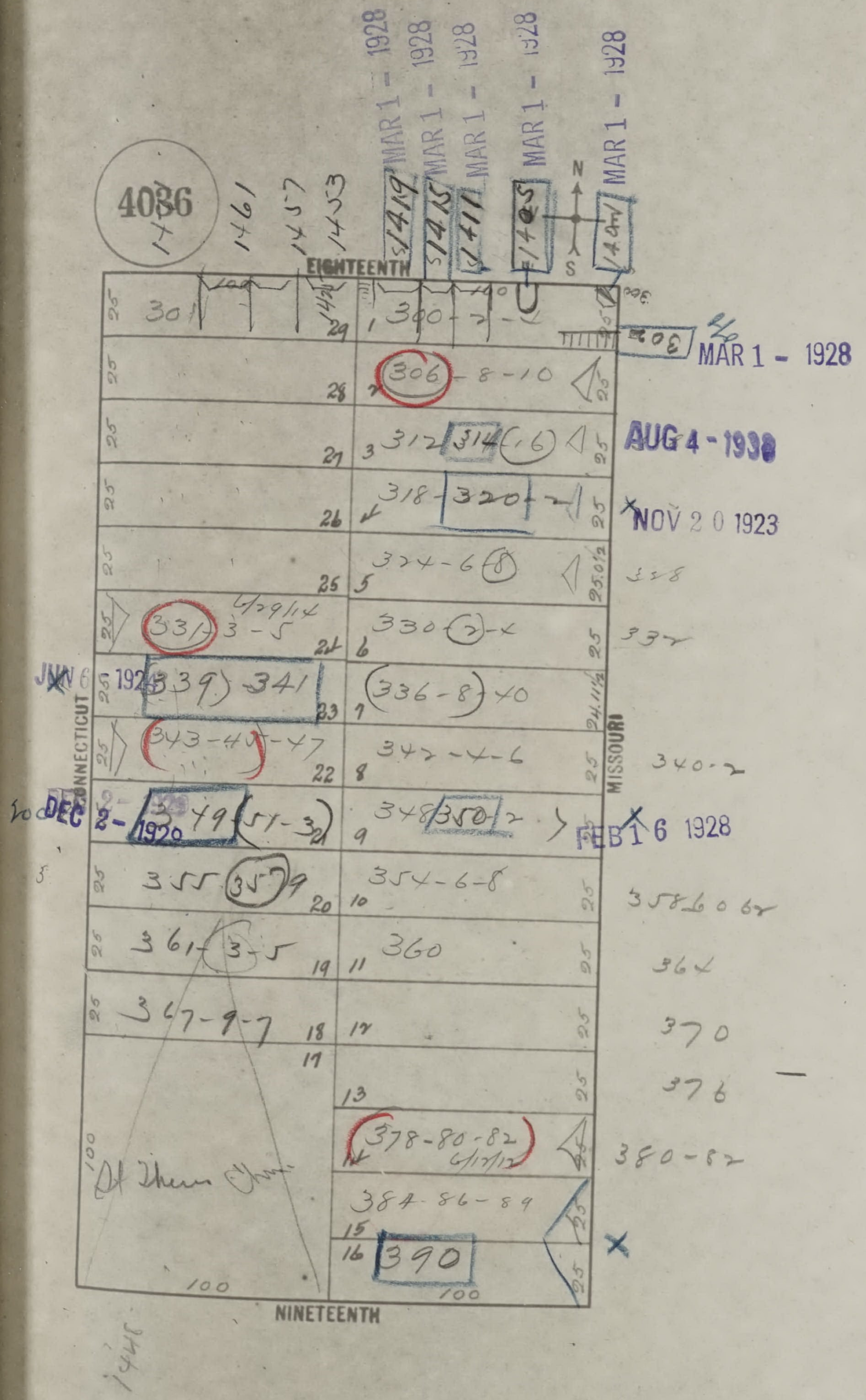
4086
EIGHTEENTH
NINETEENTH
CONNECTICUT
MISSOURI
N
S
1461
1457
1453
1419
1415
1411
1405
1401
301
1, 300-2
306-8-10
312 314 (16)
318-320-2
324-6 (8)
328
331 3-5
4/29/14
330 (2)-4
332
339) 341
(336-8) 40
343-45-47
342-4-6
340-2
349 (51-3)
348 350-2
355 357 9
354-6-8
358 60 62
361 (3-5
360
364
367-9-7
370
376
378-80-82
6/17/12
380-82
384-86-89
390
100
MAR 1 - 1928
AUG 4 - 1938
NOV 20 1923
JUN 6 - 1924
DEC 2 - 1920
FEB 16 1928

FEB 6 - 1924

MAY 4 - 1936

JUL 19 1928

DEC 28 1939

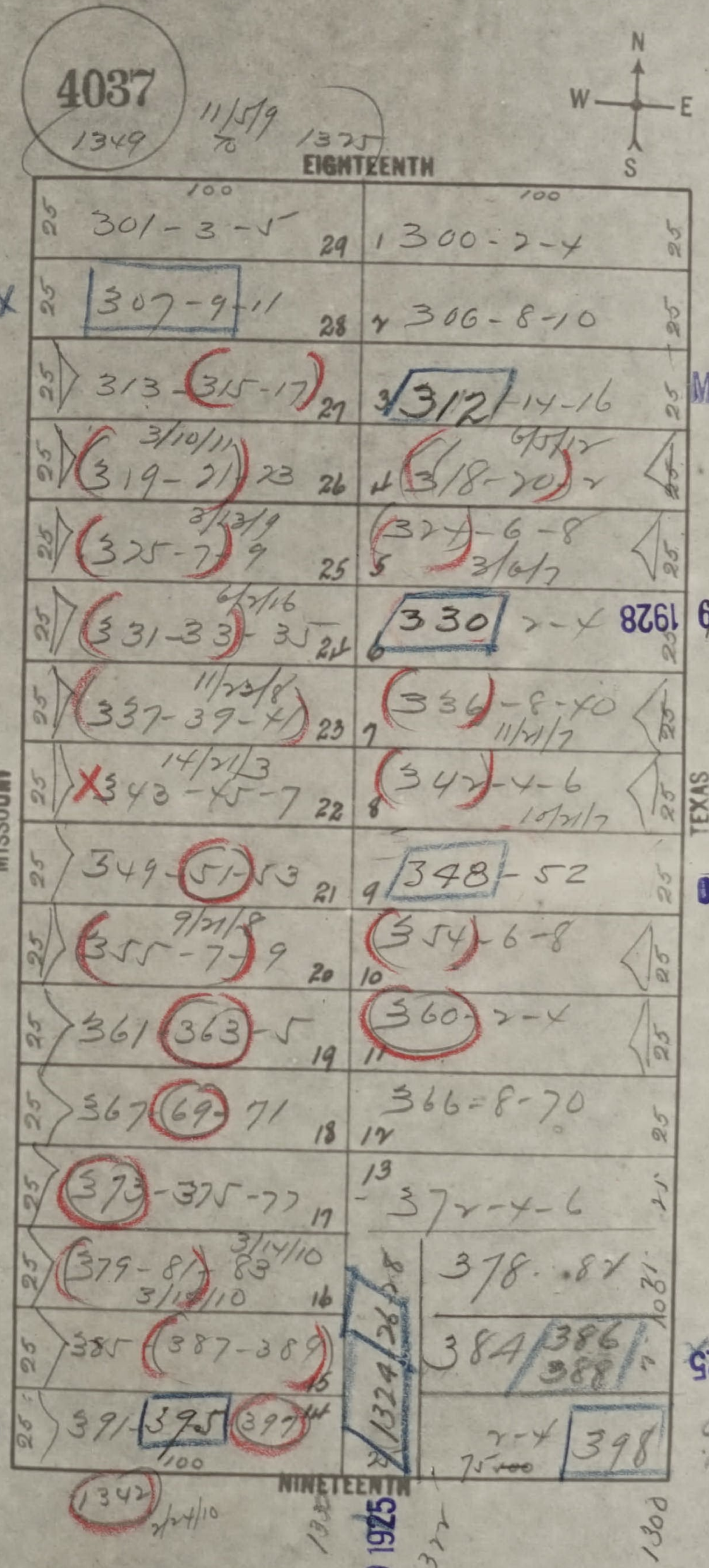
4037
1349
11/5/19
to
1325
N
W
E
S
EIGHTEENTH
MISSOURI
TEXAS
NINETEENTH
100
301-3-5
29
1300-2-4
307-9-11
28
306-8-10
313-315-17
27
3 312-14-16
3/10/11
319-21 23
26
4 318-20-2
6/5/12
3/13/9
325-7-9
25
5 324-6-8
3/6/7
6/2/16
331-33-35
24
6 330-2-4
11/23/8
337-39-41
23
7 336-8-40
11/21/7
14/21/3
343-45-7
22
8 342-4-6
10/21/7
349-51-53
21
9 348-52
9/21/8
355-7-9
20
10 354-6-8
361-363-5
19
11 360-2-4
367-69-71
18
12 366-8-70
373-375-77
17
13 372-4-6
379-81-83
3/14/10
16
378-82
1324-26-28
385 387-389
15
384 386 388
391-395-397
14
2-4 398
100
75 100
25
1342
2/24/10
1322
1300

APR 29 1925

DEC 1 - 1925

APR 29 1925

9/08/21

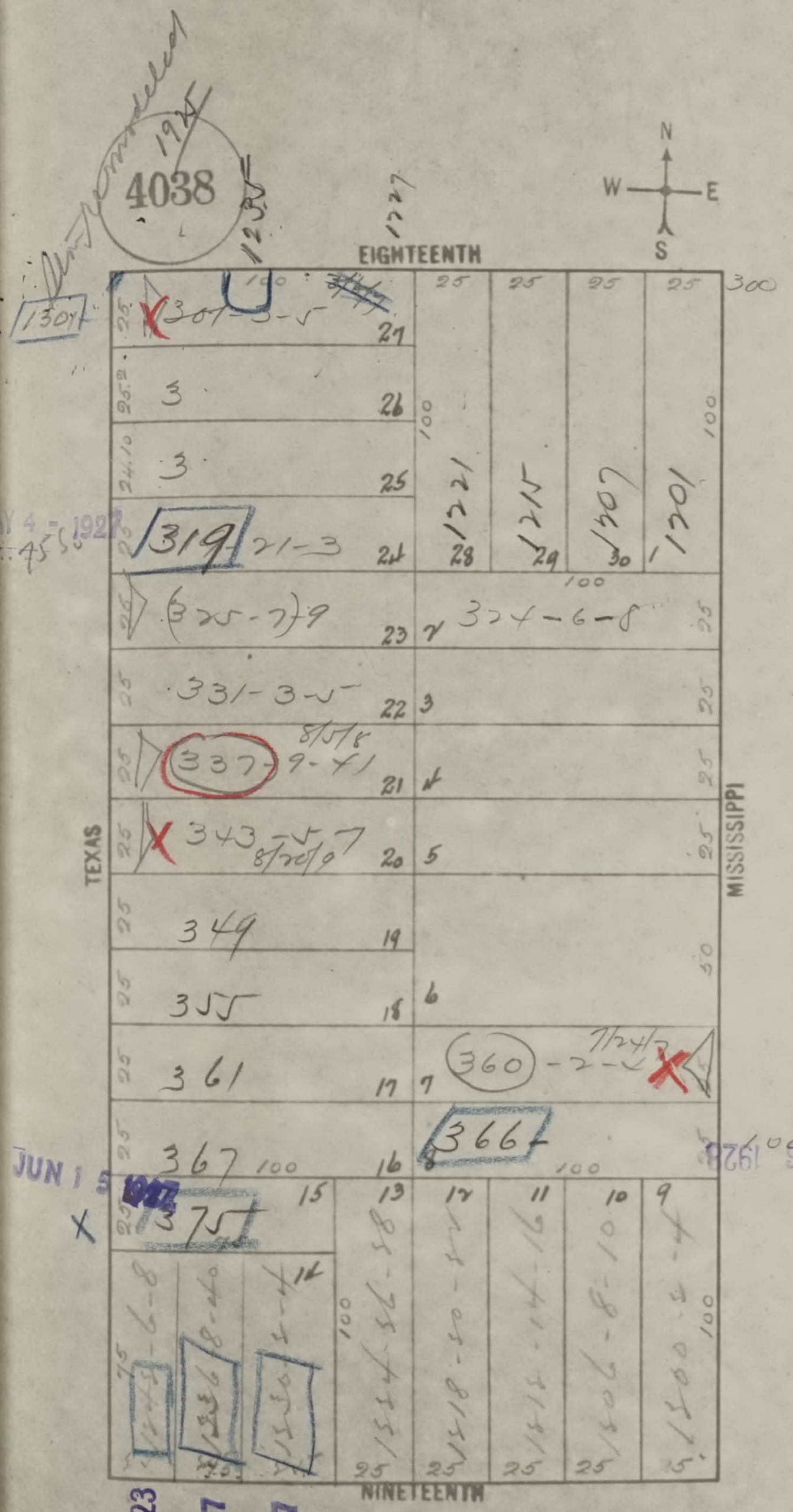
4038
1928
1235
1227
N
W
E
S
EIGHTEENTH
NINETEENTH
TEXAS
MISSISSIPPI
1301
301-3-5
27
3
26
3
25
319
21-3
24
325-7-9
23
331-3-5
22
337-9-41
8/5/18
21
343-5-7
8/20/19
20
349
19
355
18
361
17
367
16
375
15
14
13
12
11
10
9
1221
28
1215
29
1207
30
1201
324-6-8
3
4
5
6
360-2-4
7/24/2
7
366
8
1342
1336
1330
1324-26-28
1318-20-22
1312-14-16
1306-8-10
1300-2-4
300
100
25

MAY 4 - 1927
4550

JUN 15 1927

MAR 2 - 1923

JAN 11 1927

JAN 11 1927

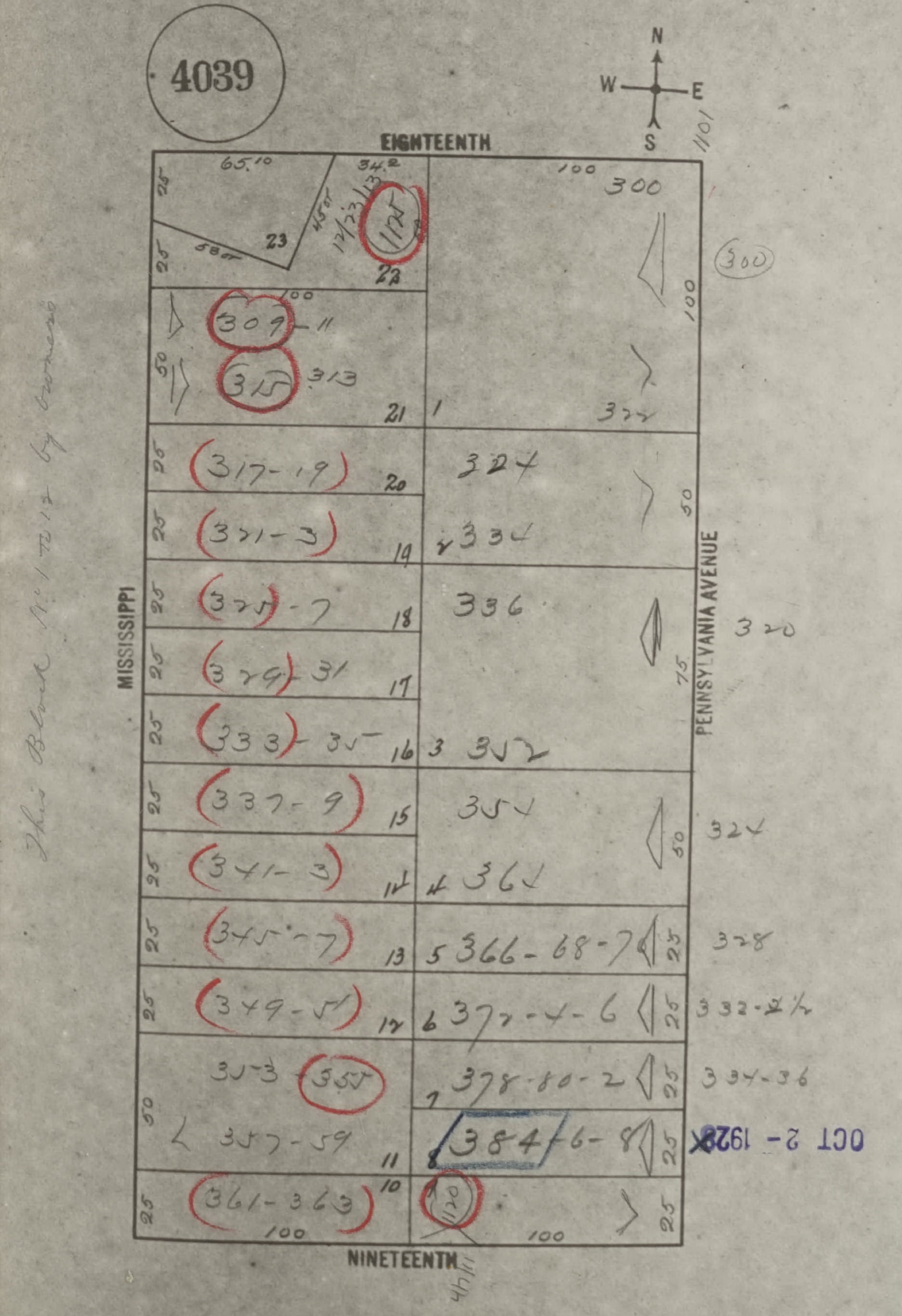
4039
N
W
E
S
EIGHTEENTH
NINETEENTH
MISSISSIPPI
PENNSYLVANIA AVENUE
1101
65.10
34.2
100
300
(300)
25
25
23
58
45
12/23/13
1125
22
100
309-11
315
313
50
21
1
322
100
317-19
20
324
50
321-3
19
2 334
325-7
18
336
320
329-31
17
333-35
16
3 352
75
337-9
15
354
50
324
341-3
14
4 362
345-7
13
5 366-68-70
25
328
349-51
12
6 372-4-6
25
332-2½
351-3
355
50
357-59
11
7 378-80-2
25
334-36
8 384-6-8
25
361-363
10
1120
25
100
100
4/1/11
This Block [illegible] by owners

OCT 2 - 1928

SAN FRANCISCO DEPARTMENT OF BUILDING INSPECTION
OFFICIAL COPY

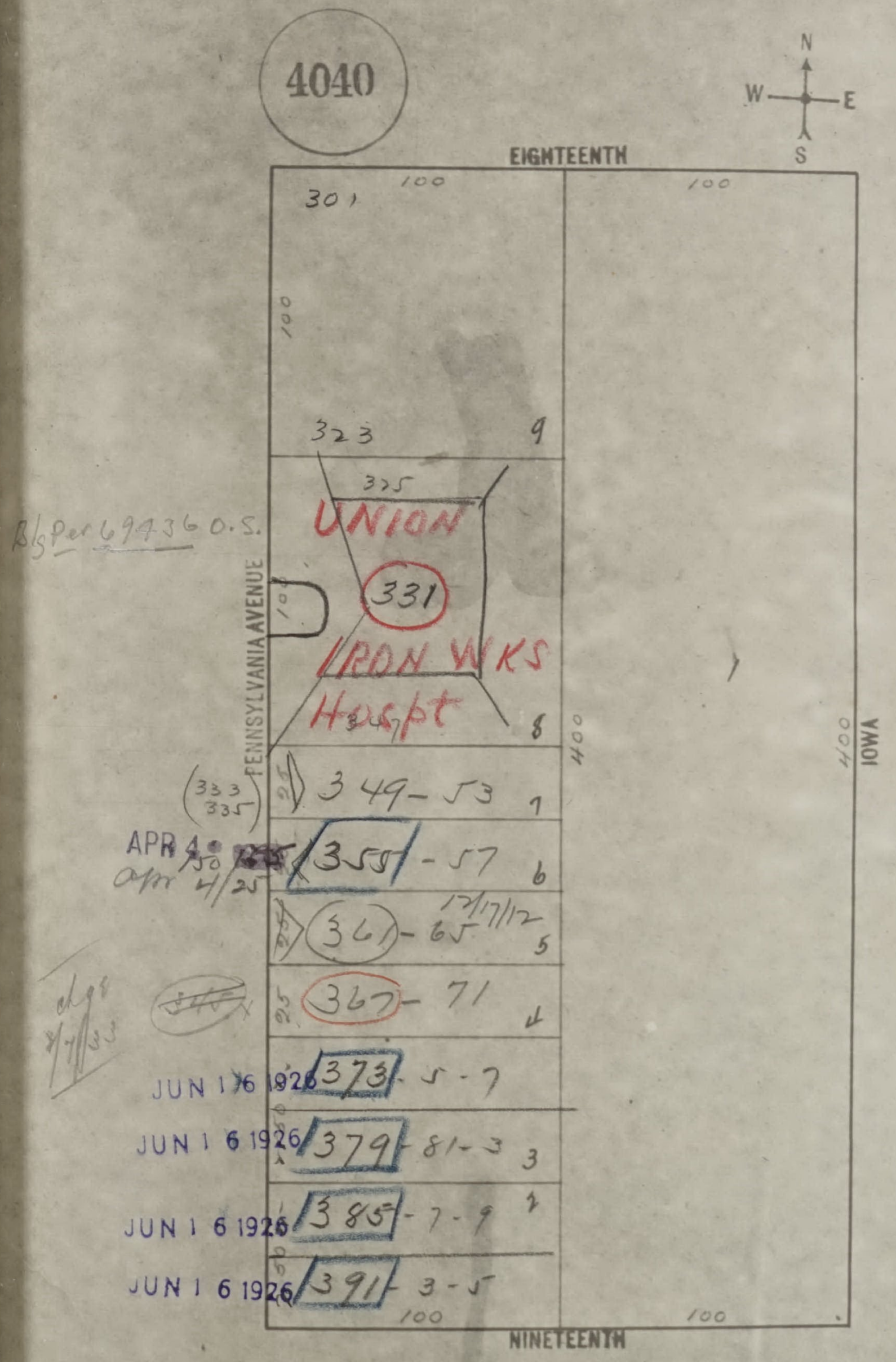
4040
N
W
E
S
EIGHTEENTH
100
100
301
100
323
9
325
UNION
331
IRON WKS
Hospt
8
Blg Per 69436 O.S.
PENNSYLVANIA AVENUE
100
400
400
IOWA
(333 335)
349-53
7
APR 4 1925
apr 4/25
355-57
6
12/7/12
361-65
5
~~345~~
chgd 8/7/33
367-71
4
JUN 16 1926
373-5-7
JUN 16 1926
379-81-3
3
JUN 16 1926
385-7-9
2
JUN 16 1926
391-3-5
100
100
NINETEENTH


4041
N
W
E
S
EIGHTEENTH
200
IOWA
400
INDIANA
400
200
NINETEENTH


4042
N
W
E
S
EIGHTEENTH
200
INDIANA
400
MINNESOTA
400
200
NINETEENTH

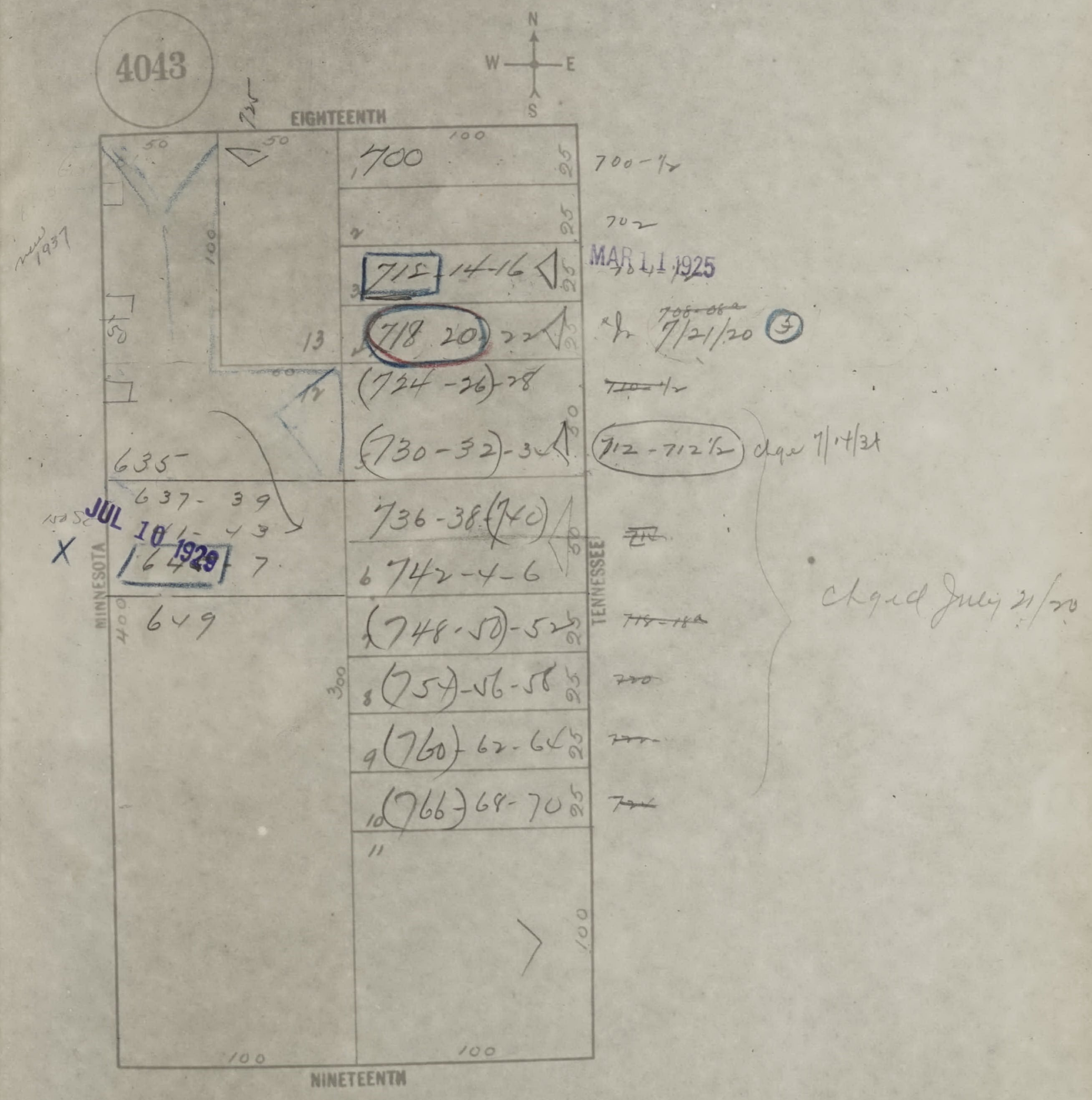
4043
N
W
E
S
EIGHTEENTH
NINETEENTH
MINNESOTA
TENNESSEE
725
50
50
100
100
25
300
400
100
100
100
700
700-½
702
715 14-16
MAR 11 1925
718 20 22
~~708-08a~~
7/21/20
③
(724-26)-28
~~710-½~~
(730-32)-34
(712-712½) chge 7/14/31
736-38 (740)
~~714~~
6 742-4-6
(748-50)-52
~~718-18a~~
(754)-56-58
~~720~~
9 (760) 62-64
~~722~~
10 (766) 68-70
~~724~~
11
13
12
new 1937
635
637-39
641-43
645-47
649
JUL 10 1929
X
Chged July 21/20

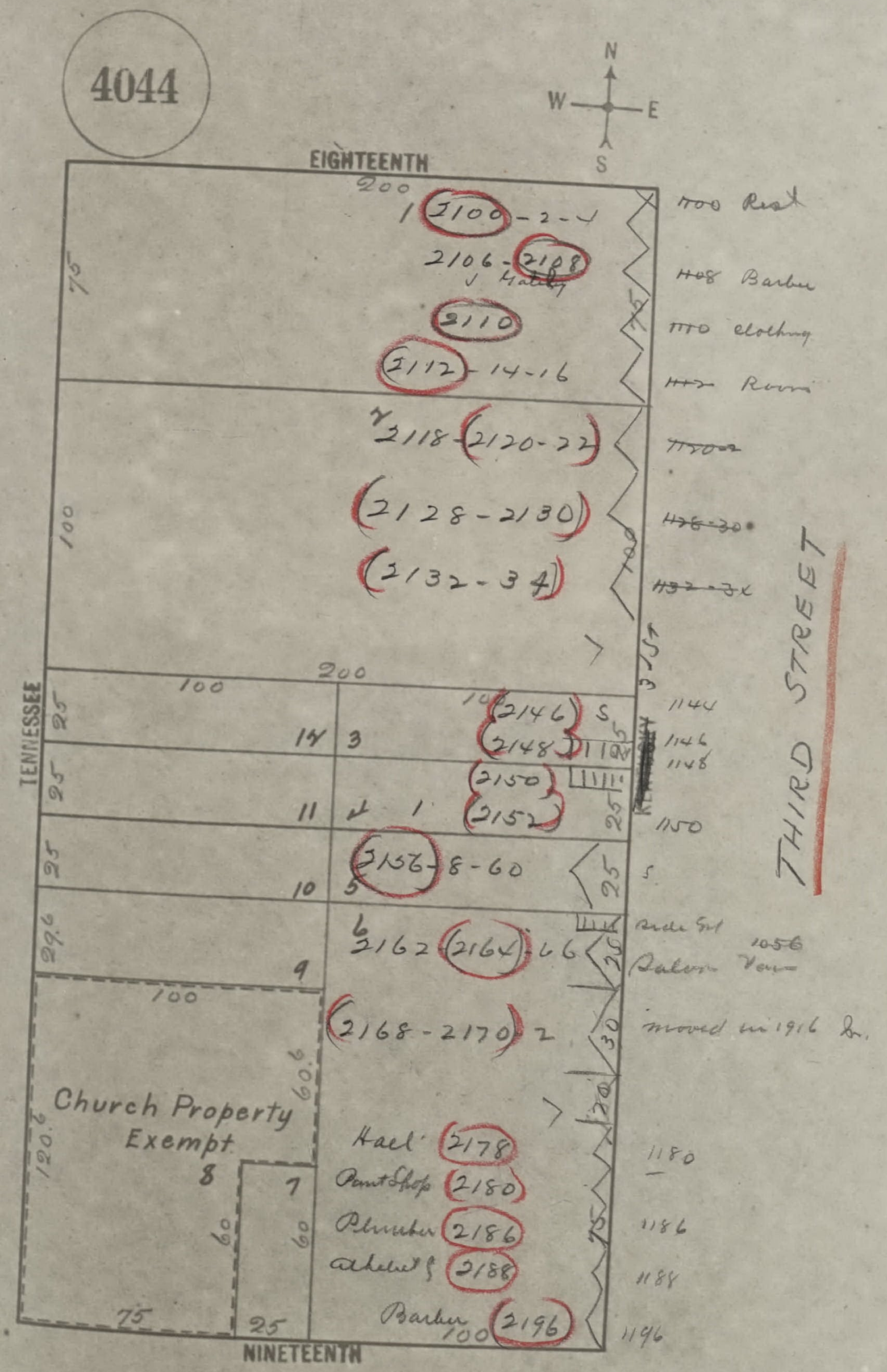
4044
N
W
E
S
EIGHTEENTH
200
75
1 2100-2-4
2106-2108
✓ Gately
2110
2112-14-16
1100 Rest
1108 Barber
1110 clothing
1112 Room
2
2118-2120-22
~~1120~~
100
2128-2130
~~1128-30~~
2132-34
~~1132-3x~~
75
100
375
THIRD STREET
TENNESSEE
100
200
25
14
3
10
2146
S
2148
2150
2152
1144
1146
1148
25
11
2
1
25
1150
25
2156-8-60
25
10
5
29.6
6
2162-2164-66
25
Salon
1056
9
100
2168-2170 2
30
moved in 1916
20
Church Property
Exempt
8
120.6
60.6
7
60
60
Hall 2178
Paint Shop 2180
Plumber 2186
2188
Barber 2196
1180
1186
1188
1196
75
75
25
100
NINETEENTH

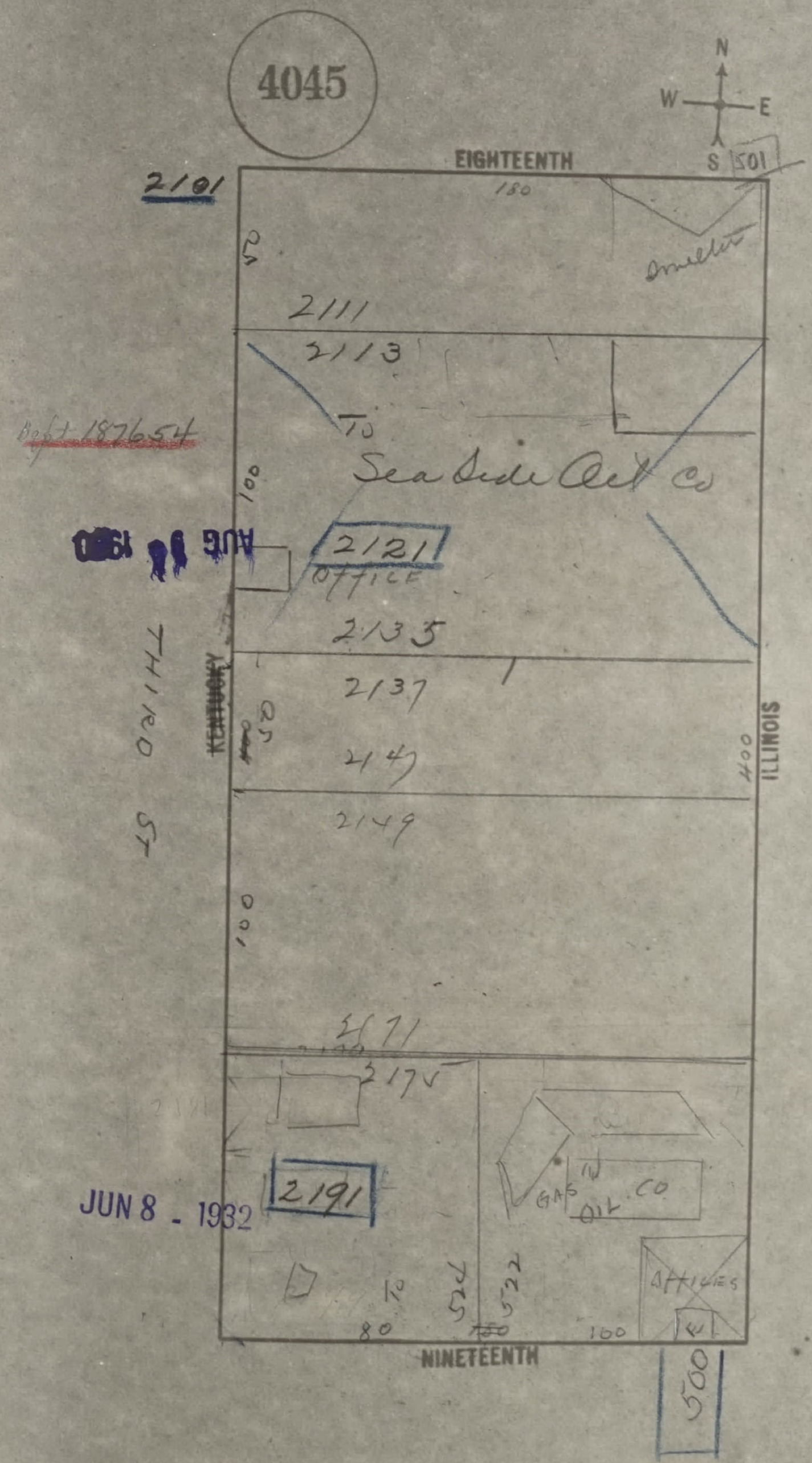
4045
N
W
E
S
EIGHTEENTH
501
180
2101
50
Smelter
2111
2113
To
Sea Side Oil Co
Bldg 187654
100
2121
Office
2135
2137
~~Kentucky~~
THIRD ST
50
2147
2149
100
ILLINOIS
400
2171
2175
2191
Gas N Oil Co
Offices
E
80
522
522
~~150~~
100
NINETEENTH
500

AUG [illegible] 1930

JUN 8 - 1932

OCT 2 - 1935

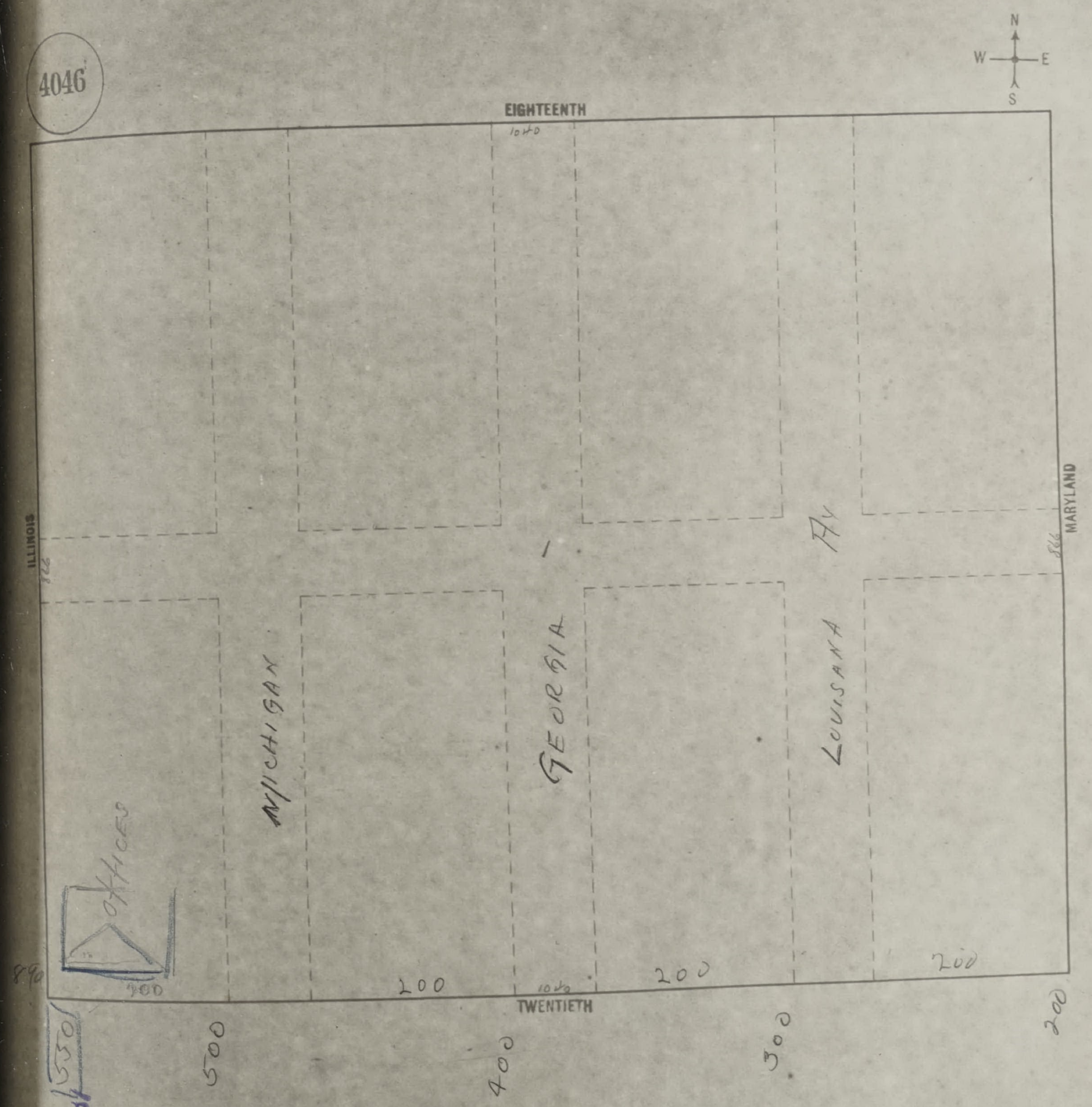
4046
N
W
E
S
EIGHTEENTH
1040
ILLINOIS
MARYLAND
TWENTIETH
MICHIGAN
GEORGIA
LOUISANA AV
Offices
890
900
200
1040
200
200
550
500
400
300
200

SEP 1 - 1931


4050
N
W
E
S
EIGHTEENTH
200
MARYLAND
400
400
DELAWARE
200
NINETEENTH

SAN FRANCISCO
DBI
DEPARTMENT OF
BUILDING INSPECTION
OFFICIAL COPY


4052
N
W
E
S
NINETEENTH
200
DELAWARE
400
WATER FRONT
400
200
TWENTIETH


4053
N
W
E
S
NINETEENTH
200
MARYLAND
400
DELAWARE
400
200
TWENTIETH

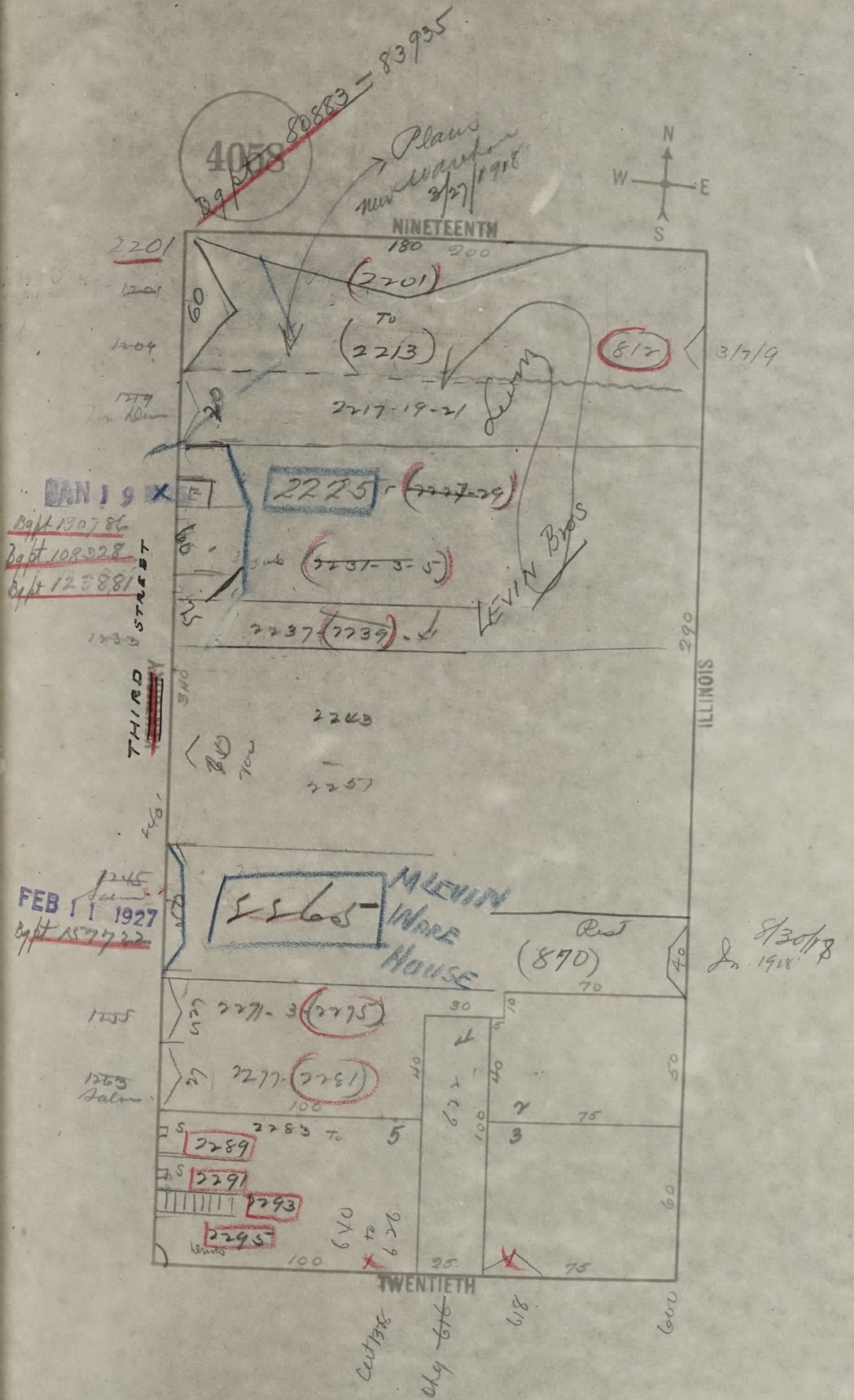
4058
~~Bg pt 80883~~ = 83935
Plans
new warehouse
3/27/1918
N
W
E
S
NINETEENTH
180
200
2201
1201
1204
60
(2201)
To
(2213)
812
3/7/9
1219
20
2217-19-21
Levin
JAN 19
Bg pt 130786
Bg pt 108328
Bg pt 123881
2225
(~~2227-29~~)
60
(~~2231-3-5~~)
LEVIN BROS
2237-(2239)
1233
THIRD STREET
340
290
ILLINOIS
2243
2257
FEB 11 1927
Bg pt 157722
1245
Saloon
55265
M LEVIN
WARE
HOUSE
Rest
(870)
40
8/30/18
Jn. 1918
70
30
10
2271-3(2275)
1255
2277-(2281)
1263
Saloon
100
40
5
40
50
75
2
3
2283 To
2289
2291
2293
2295
640
to
626
100
25
75
60
TWENTIETH
Cert 338
Chg 616
618
600

SAN FRANCISCO
DBI
DEPARTMENT OF
BUILDING INSPECTION
OFFICIAL COPY

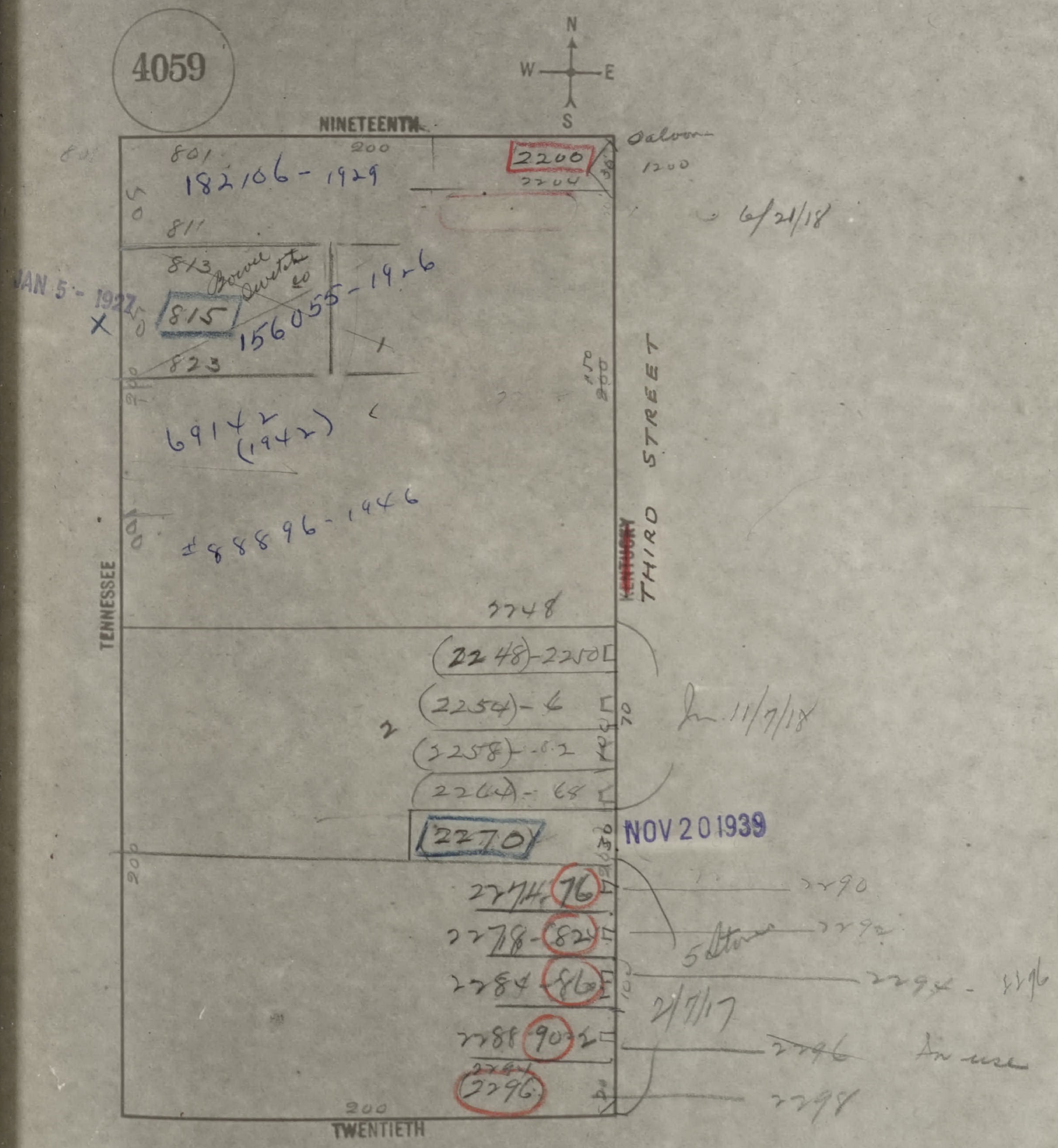
4059
N
W
E
S
NINETEENTH
TENNESSEE
~~KENTUCKY~~ THIRD STREET
TWENTIETH
200
801
182106 - 1929
2200
2204
Saloon
1200
6/21/18
811
813
Bowel Switch
815
156055 - 1946
823
JAN 5 - 1927
X
69142
(1942)
#88896 - 1946
2248
(2248) - 2250
(2254) - 6
(2258) - 62
(2264) - 68
2
Jn. 11/7/18
2270
NOV 20 1939
2274 - 76
2278 - 82
2284 - 86
2288 - 90 - 2
2284
2296
2290
2292
5 stores
2294 - 2296
2/7/17
~~2296~~
In use
2298

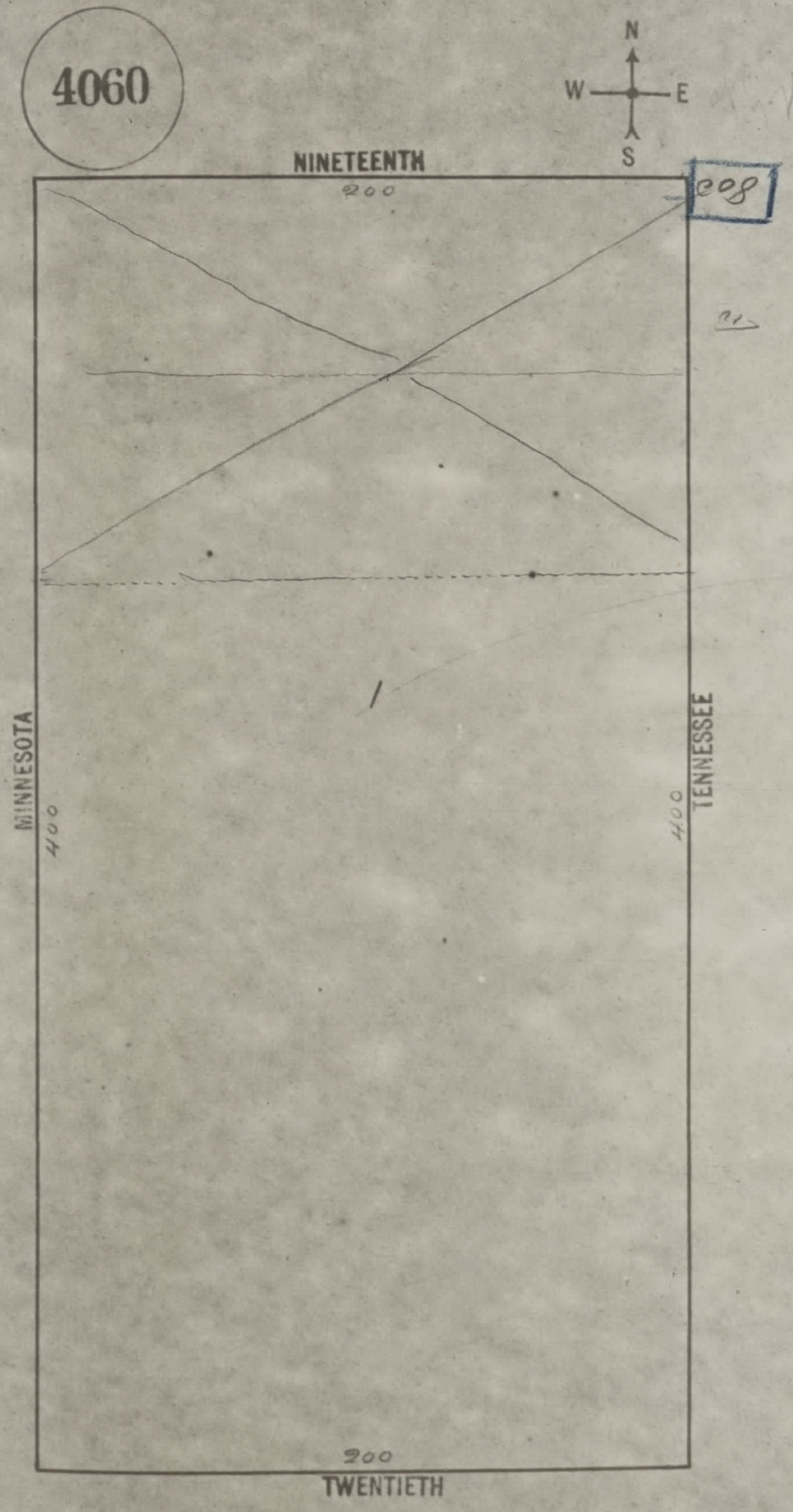
4060
N
W
E
S
NINETEENTH
200
MINNESOTA
400
TENNESSEE
400
200
TWENTIETH
208

1907

MAY 24 1934


4061
N
W
E
S
NINETEENTH
200
815
1008
100
75
730
70
1 70
MAY 2 3 1932
738
740
INDIANA
400
MINNESOTA
400
Oil Tanks
70
150
Oil Tank 776
798
100
200
TWENTIETH

Bg pt 113172
2/5/20


4062
N
W
E
S
NINETEENTH
200
IOWA
400
INDIANA
400
200
TWENTIETH

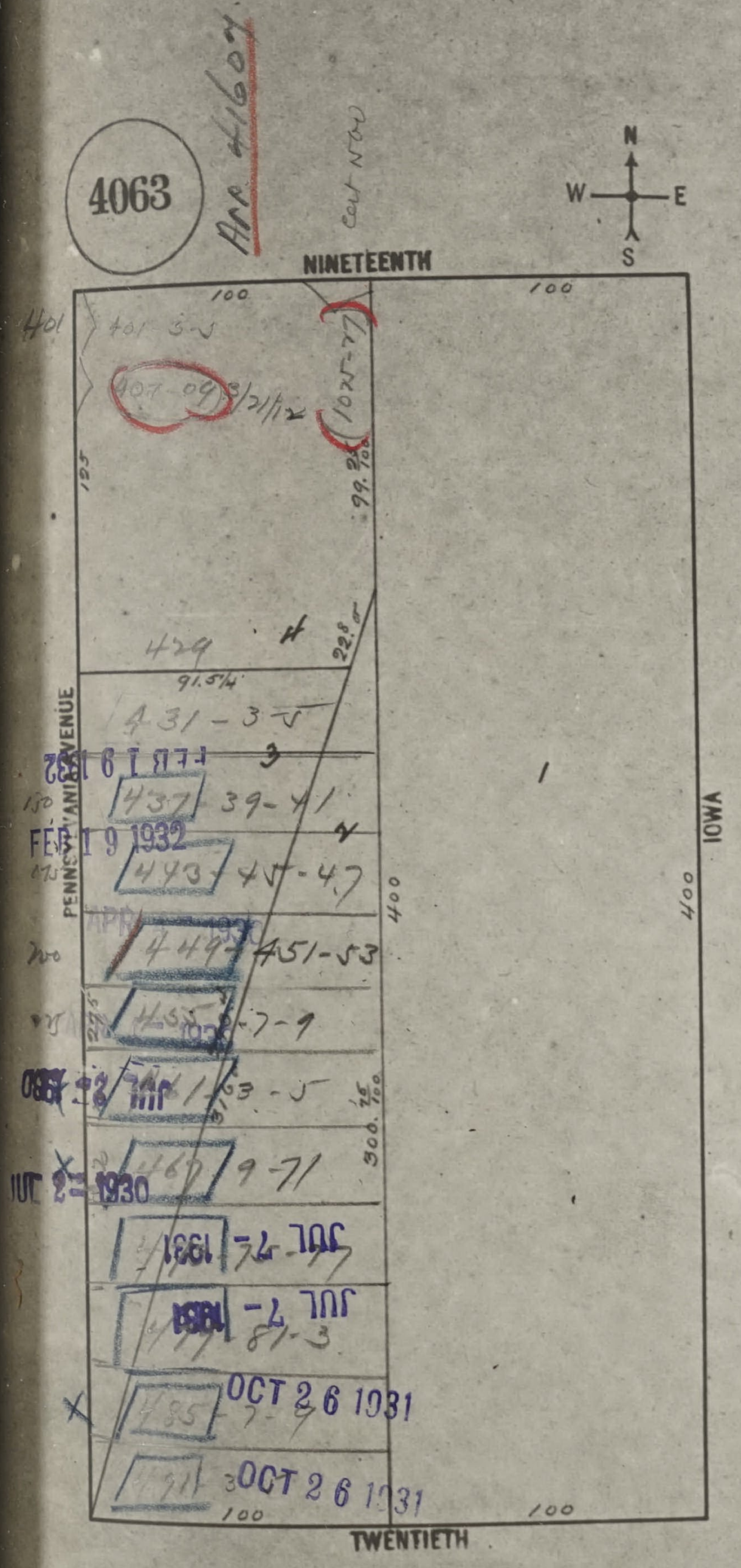
4063
App #1607
N
W
E
S
NINETEENTH
100
100
401
401 3-5
407-09
3/21/12
(1075-77)
99.92
125
429
4
228.5
91.54
431-3-5
3
437
39-41
2
443
45-47
400
449
451-53
455
7-9
461
63-5
300.26
467
9-71
JUL 7- 1931
81-3
JUL 7- 1931
485
7-9
491
OCT 26 1931
OCT 26 1931
FEB 19 1932
FEB 19 1932
APR 1930
JUL 2- 1930
JUL 2- 1930
PENNSYLVANIA AVENUE
1
400
IOWA
100
100
TWENTIETH

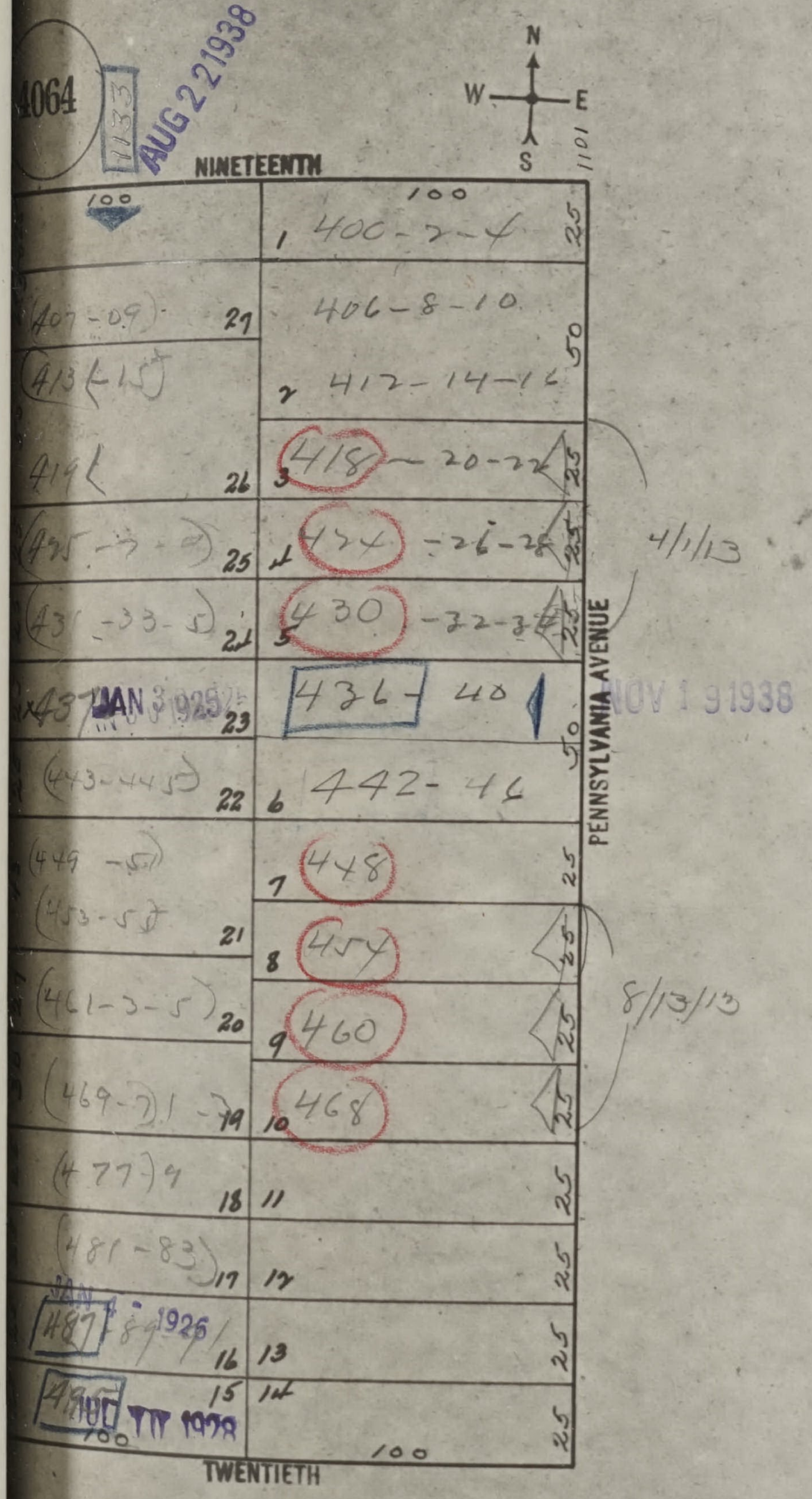
4064
1133
AUG 22 1938
N
W
E
S
1101
NINETEENTH
100
100
1 400-2-4
25
(407-09)
27
406-8-10
(413-15)
2 412-14-16
50
419
26
3 418-20-22
25
(425-27-29)
25
4 424-26-28
25
4/1/13
(431-33-35)
24
5 430-32-34
25
437
JAN 3 1925
23
436-40
50
NOV 1 9 1938
(443-445)
22
6 442-46
PENNSYLVANIA AVENUE
(449-51)
7 448
25
(453-57)
21
8 454
25
8/13/13
(461-3-5)
20
9 460
25
(469-71-79)
19
10 468
25
(477-9)
18
11
25
(481-83)
17
12
25
JAN 4 1926
487-89
16
13
25
495
15
14
25
100
1928
100
100
TWENTIETH

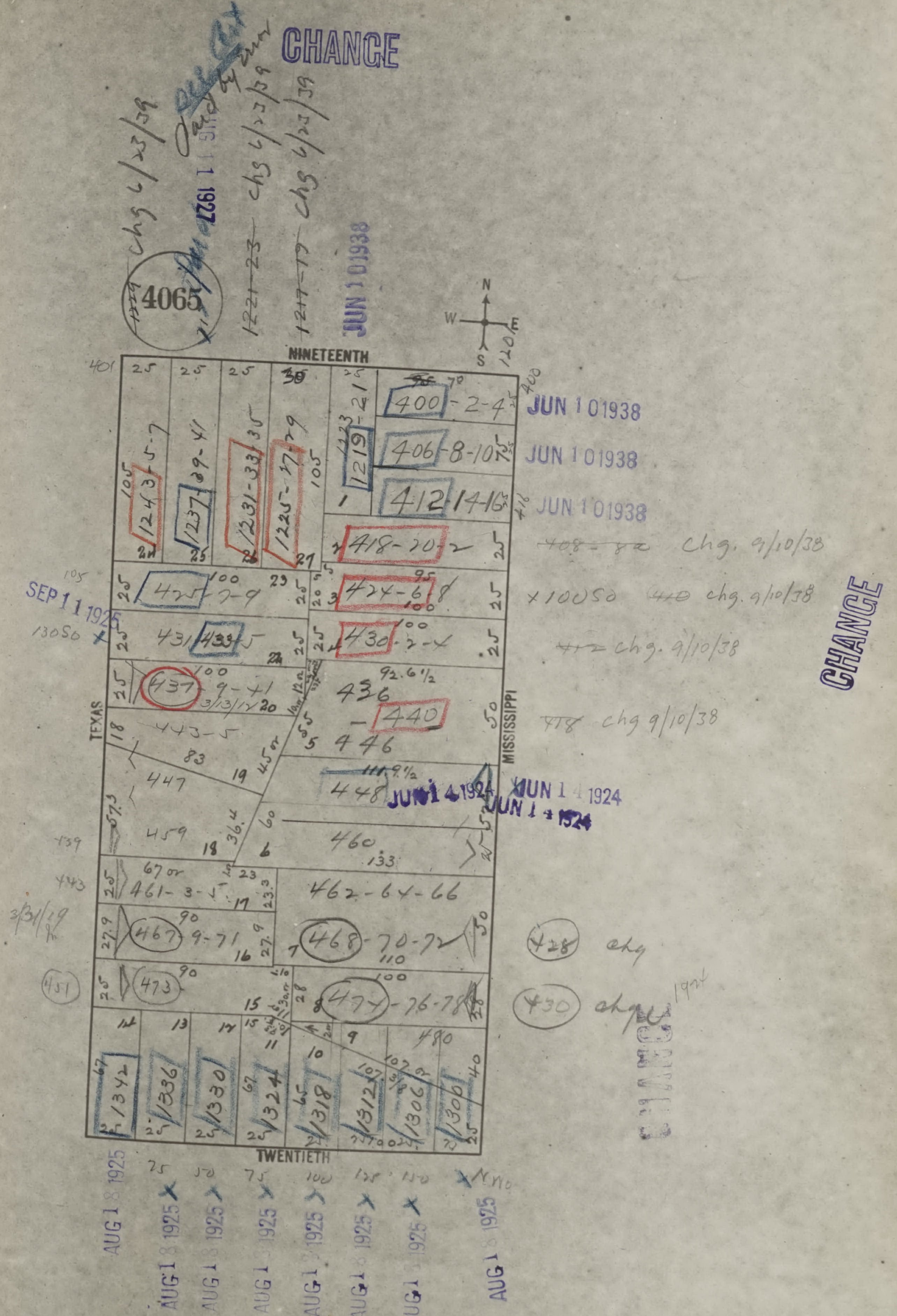
CHANCE
4065
chg 6/23/39
chg 6/23/39
chg 6/23/39
JUN 1 4 1927
JUN 1 0 1938
N
W
E
S
NINETEENTH
TWENTIETH
TEXAS
MISSISSIPPI
400-2-4
406-8-10
412-14-16
418-20-2
424-6-8
430-2-4
436
440
446
448
460
462-64-66
468-70-72
474-76-78
1243-5-7
1237-39-41
1231-33-35
1225-27-29
1219
425-7-9
431-433-5
437-9-41
443-5
447
459
461-3-5
467-9-71
473
1342
1336
1330
1324
1318
1312
1306
1300
480
JUN 1 0 1938
JUN 1 0 1938
JUN 1 0 1938
408-82 chg. 9/10/38
x10050 410 chg. 9/10/38
412 chg. 9/10/38
418 chg 9/10/38
JUN 1 4 1924
JUN 1 4 1924
JUN 1 4 1924
SEP 1 1 1925
13050
428 chg
430 chg 1924
CHANCE
CHANCE
AUG 1 8 1925
AUG 1 8 1925
AUG 1 8 1925
AUG 1 8 1925
AUG 1 8 1925
AUG 1 8 1925
AUG 1 8 1925
AUG 1 8 1925

SAN FRANCISCO
DBI
DEPARTMENT OF BUILDING INSPECTION
OFFICIAL COPY

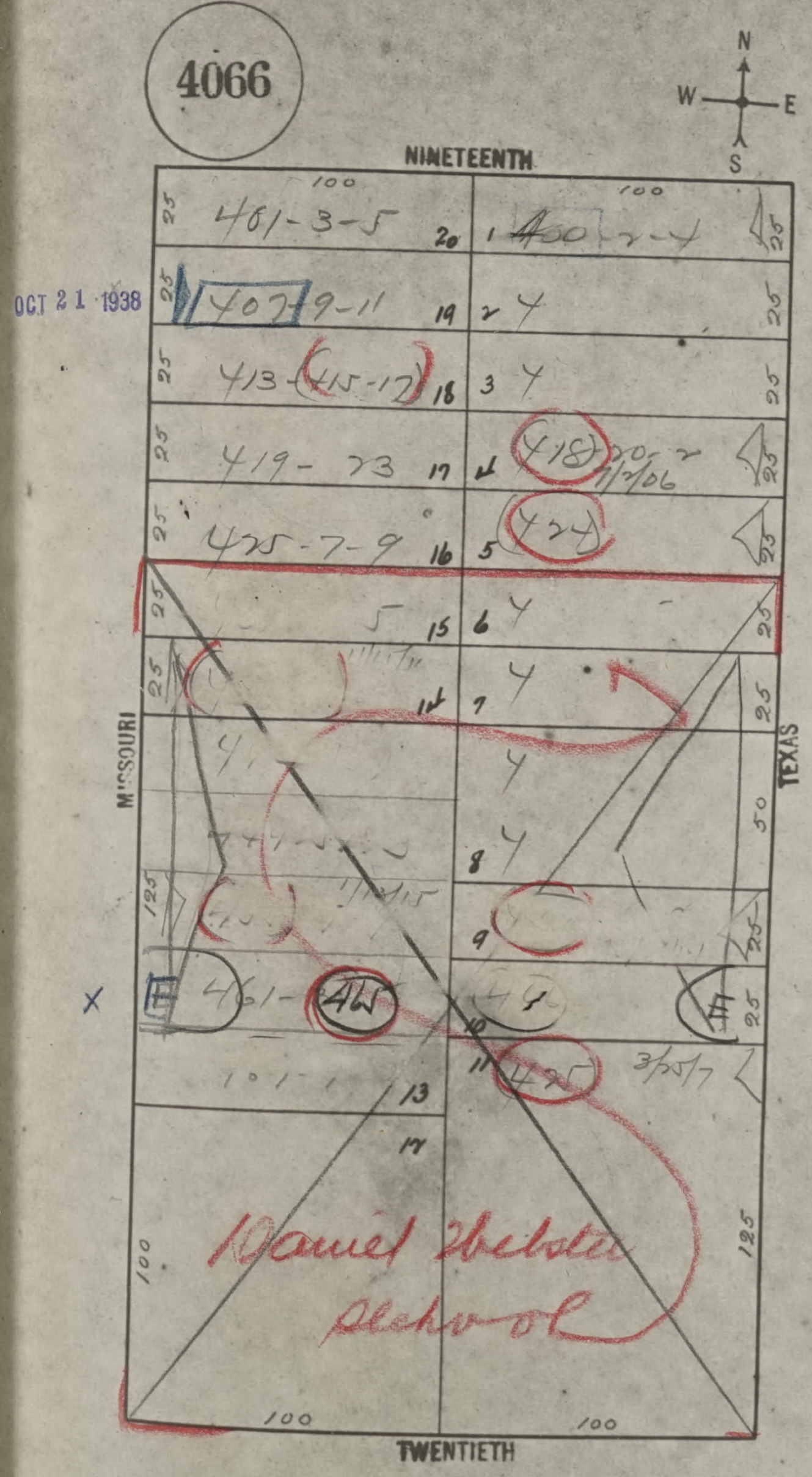
4066
N
W
E
S
NINETEENTH
100
100
25
461-3-5
20
1
~~400~~-2-4
25
OCT 21 1938
25
407-9-11
19
2
4
25
25
413-(415-17)
18
3
4
25
25
419-23
17
4
(418)-20-2
1/2/06
25
25
425-7-9
16
5
(424)
25
25
5
15
6
4
25
25
14
7
4
25
MISSOURI
4
4
TEXAS
8
4
50
125
9
25
461-
(465)
10
25
11
(475)
3/25/17
13
17
Daniel Webster
School
100
125
100
100
TWENTIETH
x

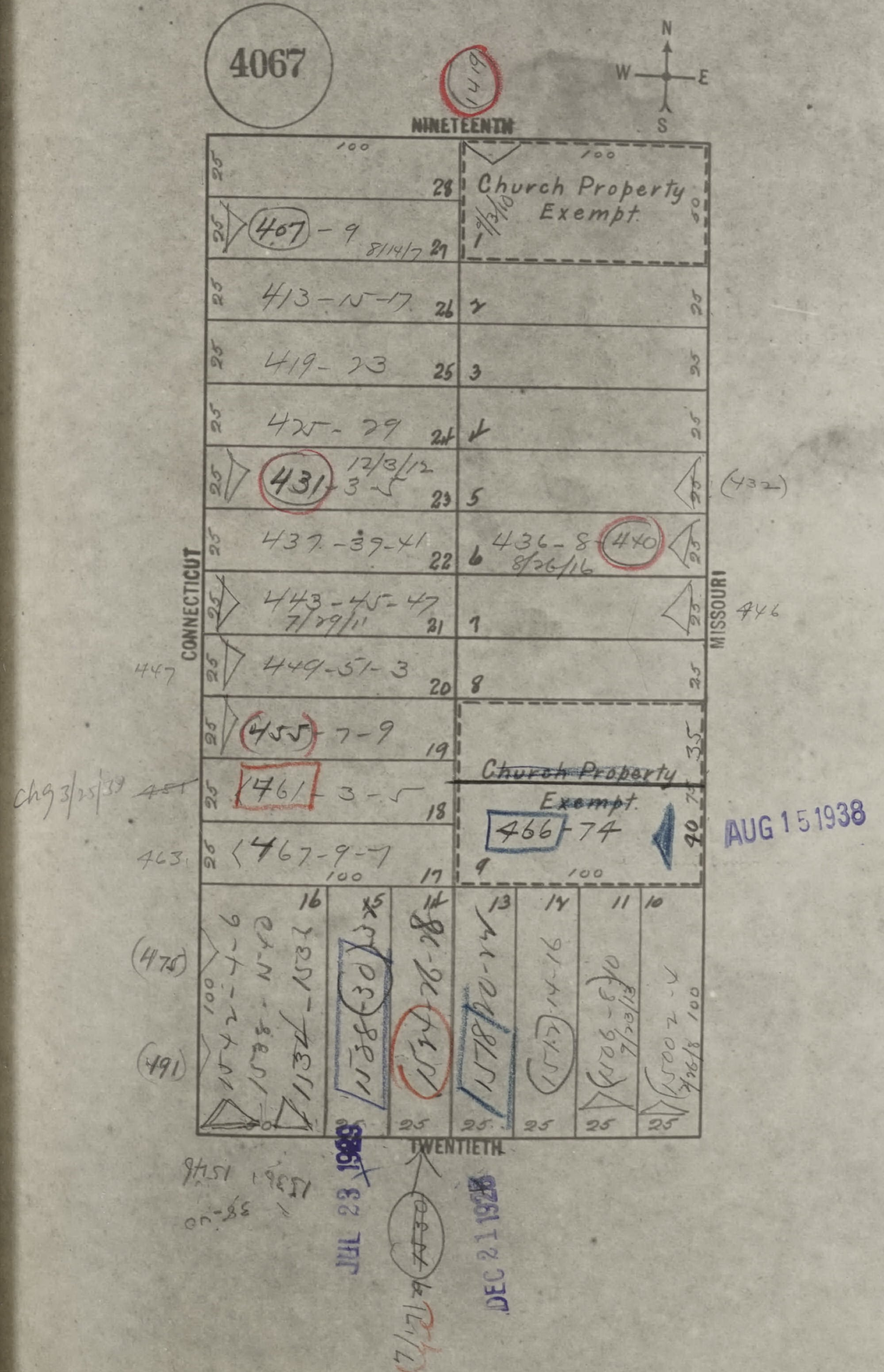
4067
1419
NINETEENTH
N
W
E
S
CONNECTICUT
MISSOURI
TWENTIETH
Church Property Exempt
~~Church Property~~ ~~Exempt~~
407-9
8/14/7
413-15-17
419-23
425-29
431-3-5
12/3/12
437-39-41
443-45-47
7/29/11
449-51-3
455-7-9
461-3-5
467-9-7
466-74
436-8-440
8/26/16
(432)
446
447
463
(475)
(491)
1542-4-6
1538-40
1532-4
1538-30
1524-26-28
1514
1518-20-22
1512-14-16
1506-8-10
7/23/13
1500-2-4
7/26/18
3/25/39
AUG 15 1938
JUL 23 1938
DEC 21 1938
28
27
26
25
24
23
22
21
20
19
18
17
16
15
14
13
12
11
10
9
8
7
6
5
4
3
2
1
100
25
35
40

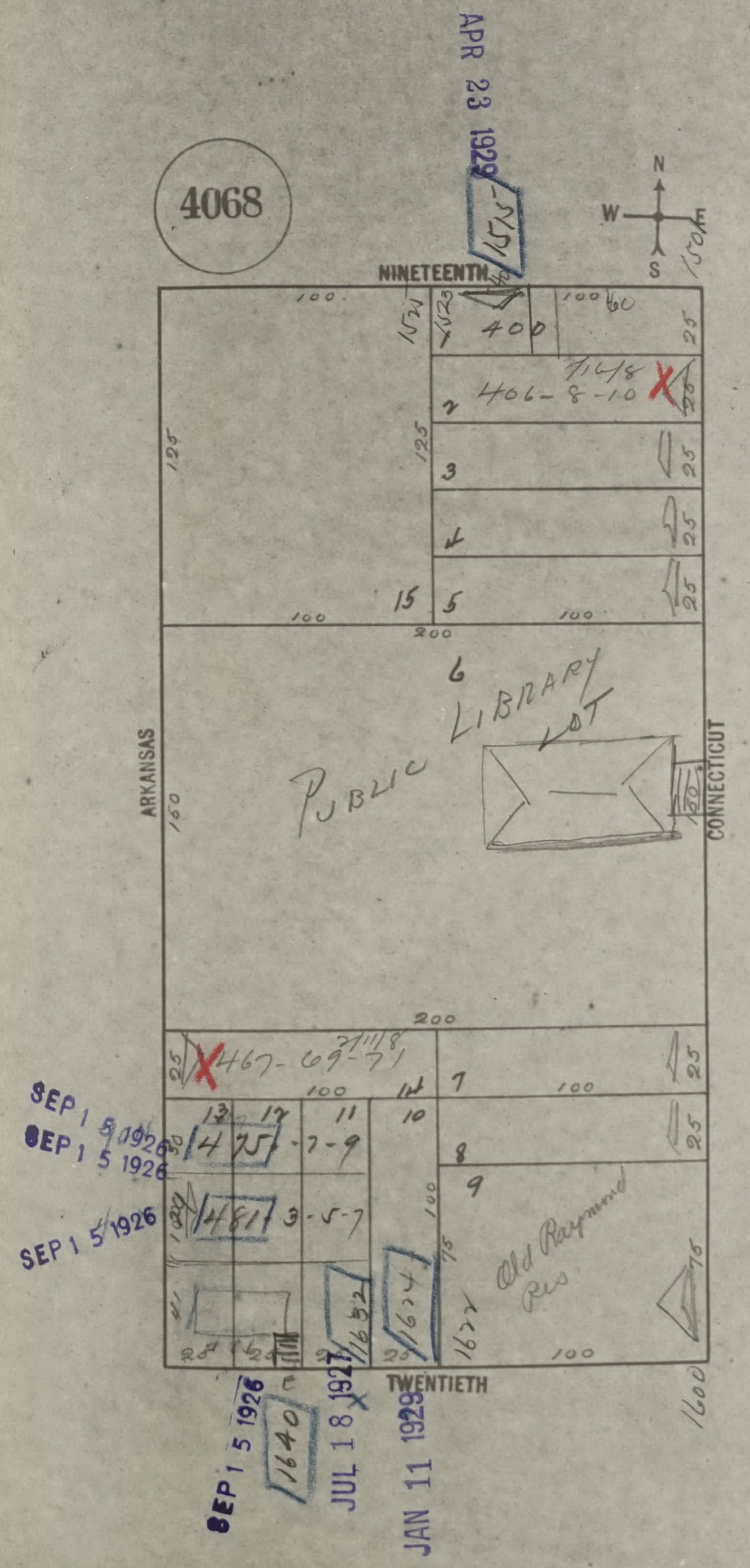
4068
APR 23 1929
1515
N
W
E
S
150
NINETEENTH
100
1521
1523
400
100
60
25
2
406-8-10
7/1/48
20
125
3
25
4
25
15
5
100
100
25
200
6
PUBLIC LIBRARY LOT
ARKANSAS
150
CONNECTICUT
150
200
25
467-69-71
7/1/48
100
14
7
100
25
13
17
11
10
SEP 1 5 1926
SEP 1 5 1926
475
-7-9
8
25
9
481
3-5-7
100
SEP 1 5 1926
Old Raymond Res
75
75
1632
1624
1622
25
25
25
25
100
TWENTIETH
SEP 1 5 1926
1640
JUL 1 8 1927
JAN 11 1929
1600

SAN FRANCISCO DEPARTMENT OF BUILDING INSPECTION
OFFICIAL COPY

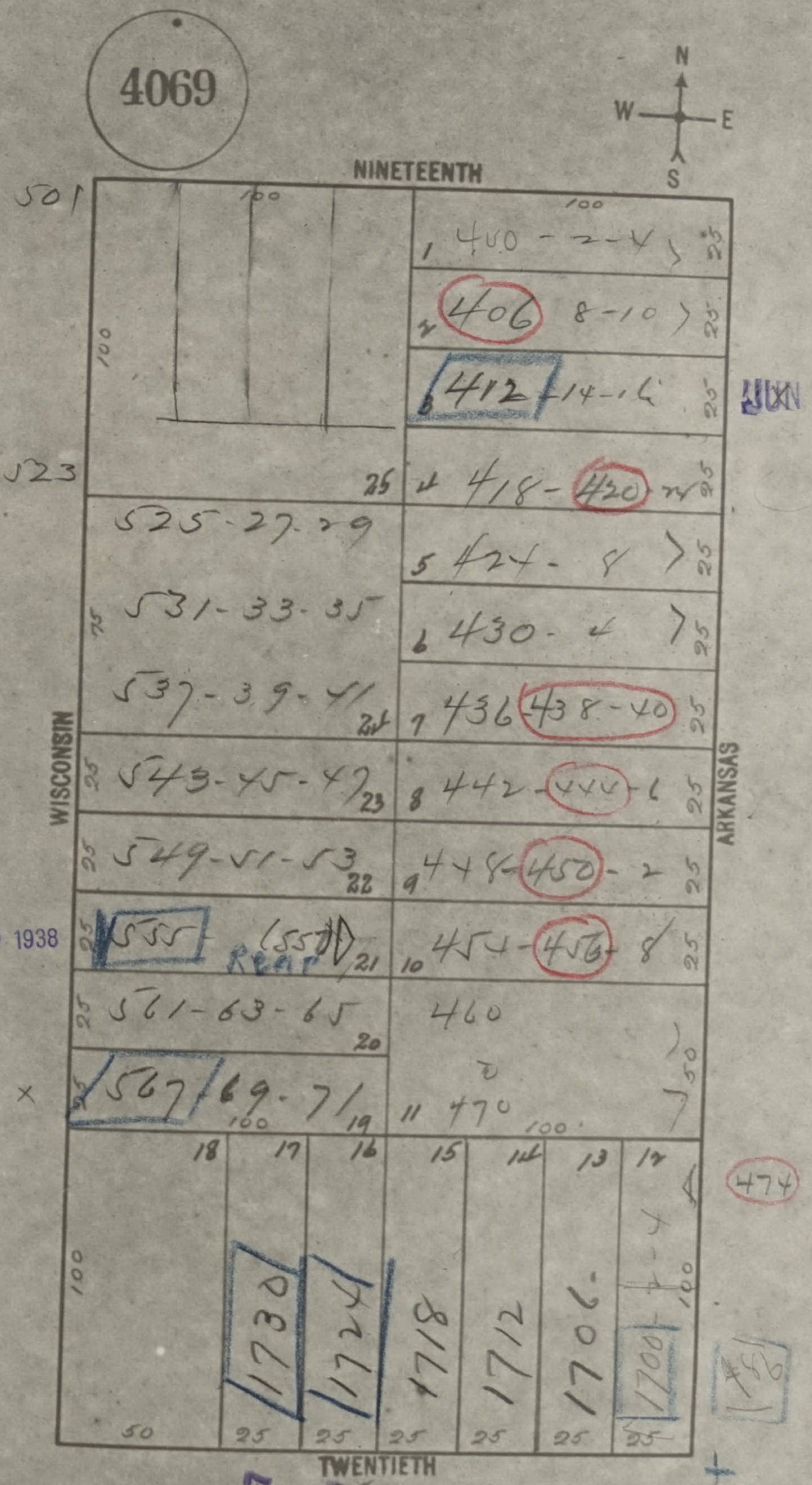
4069
N
W
E
S
NINETEENTH
TWENTIETH
WISCONSIN
ARKANSAS
501
523
100
100
100
25
1 400-2-4
2 406 8-10
3 412 14-16
4 418-420-22
5 424-8
6 430-4
7 436 438-40
8 442-444-6
9 448-450-2
10 454-456-8
460
11 470
525-27-29
531-33-35
537-39-41 24
543-45-47 23
549-51-53 22
555 (557) REAR 21
561-63-65 20
567 69-71 19
18
17
16
15
14
13
12
1730
1724
1718
1712
1706
1700-2-4
50
474
1756

JUN 12 1935 JUN 12 1935

OCT 19 1938

JAN 11 1937 JAN 11 1937

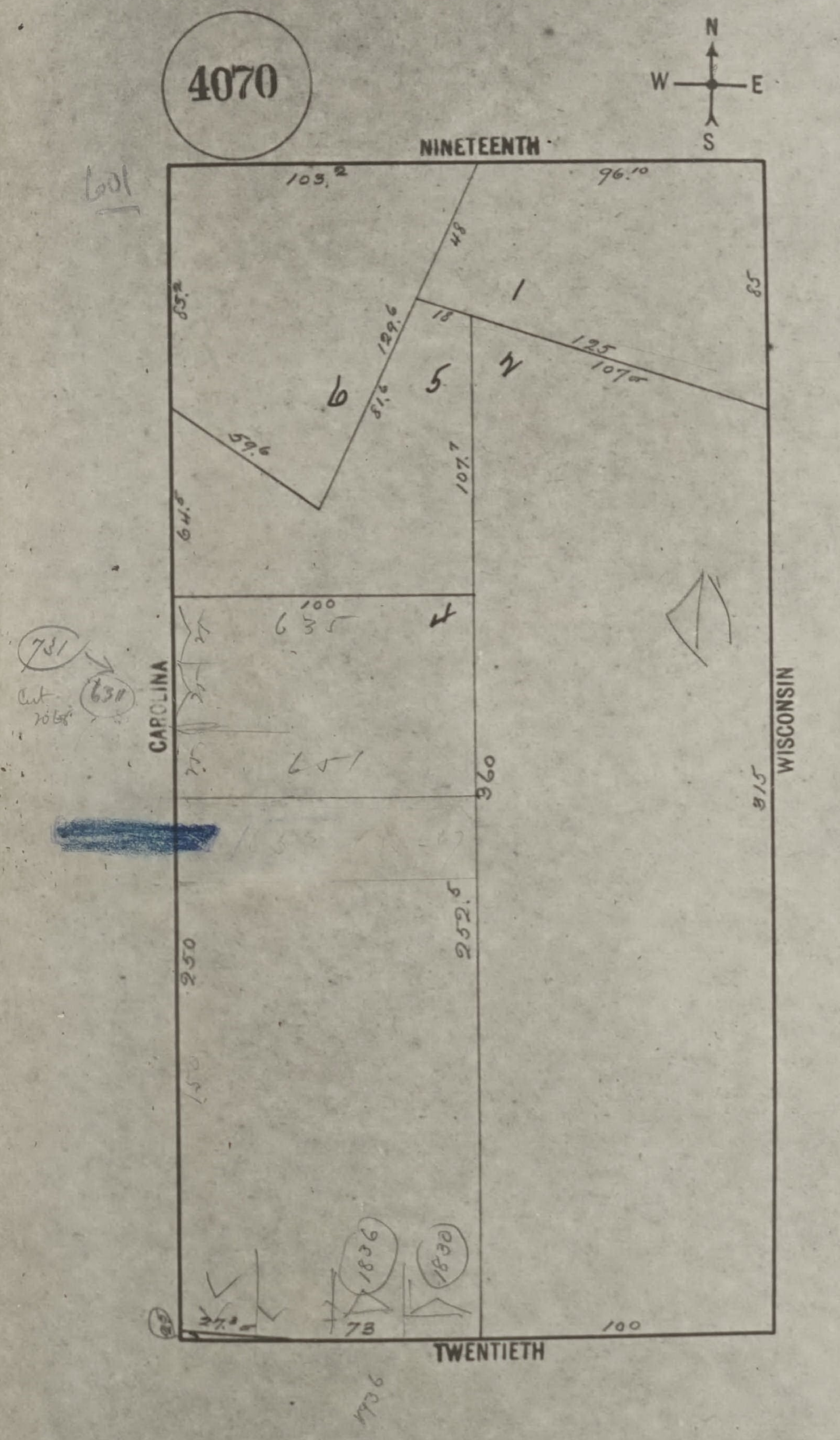
4070
N
W
E
S
NINETEENTH
TWENTIETH
CAROLINA
WISCONSIN
601
103.2
96.10
48
1
85
18
125
107.0
6
5
2
129.6
81.6
83.2
59.6
64.5
107.7
100
635
4
731
631
Cut
651
360
315
250
252.5
1836
1830
27.0
73
100
1736

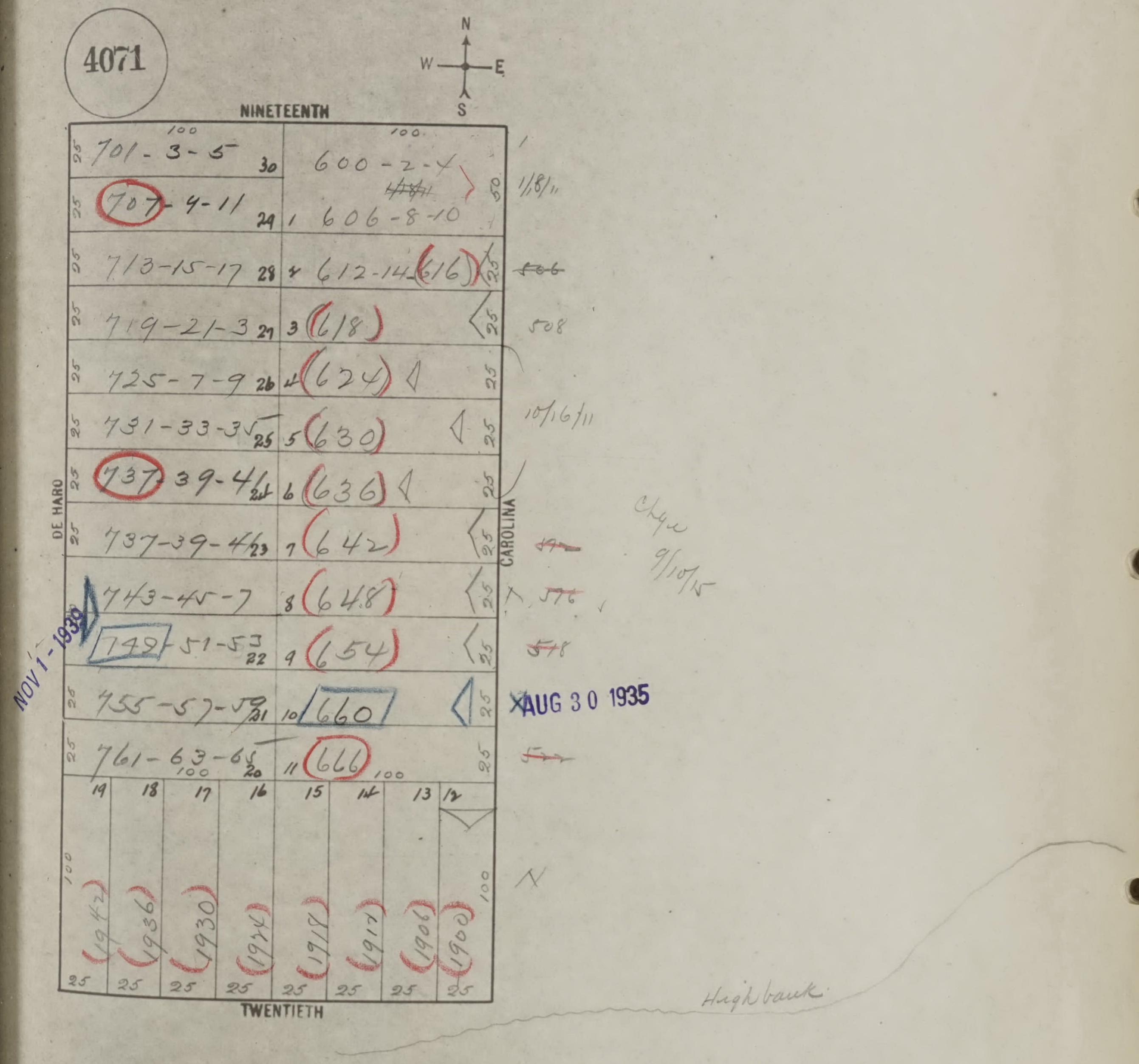
4071
N
W
E
S
NINETEENTH
TWENTIETH
DE HARO
CAROLINA
100
701-3-5
30
600-2-4
~~1/8/11~~
1/8/11
707-4-11
29
1 606-8-10
50
713-15-17
28
2 612-14 (616)
~~506~~
719-21-3
27
3 (618)
508
725-7-9
26
4 (624)
731-33-35
25
5 (630)
10/16/11
737-39-41
24
6 (636)
737-39-41
23
7 (642)
~~512~~
Chge 9/10/15
743-45-7
8 (648)
~~516~~
749-51-53
22
9 (654)
~~518~~
NOV 1 - 1939
755-57-59
21
10 660
AUG 30 1935
761-63-65
20
11 (666)
~~522~~
19
18
17
16
15
14
13
12
(1942)
(1936)
(1930)
(1924)
(1918)
(1912)
(1906)
(1900)
25
Highbank

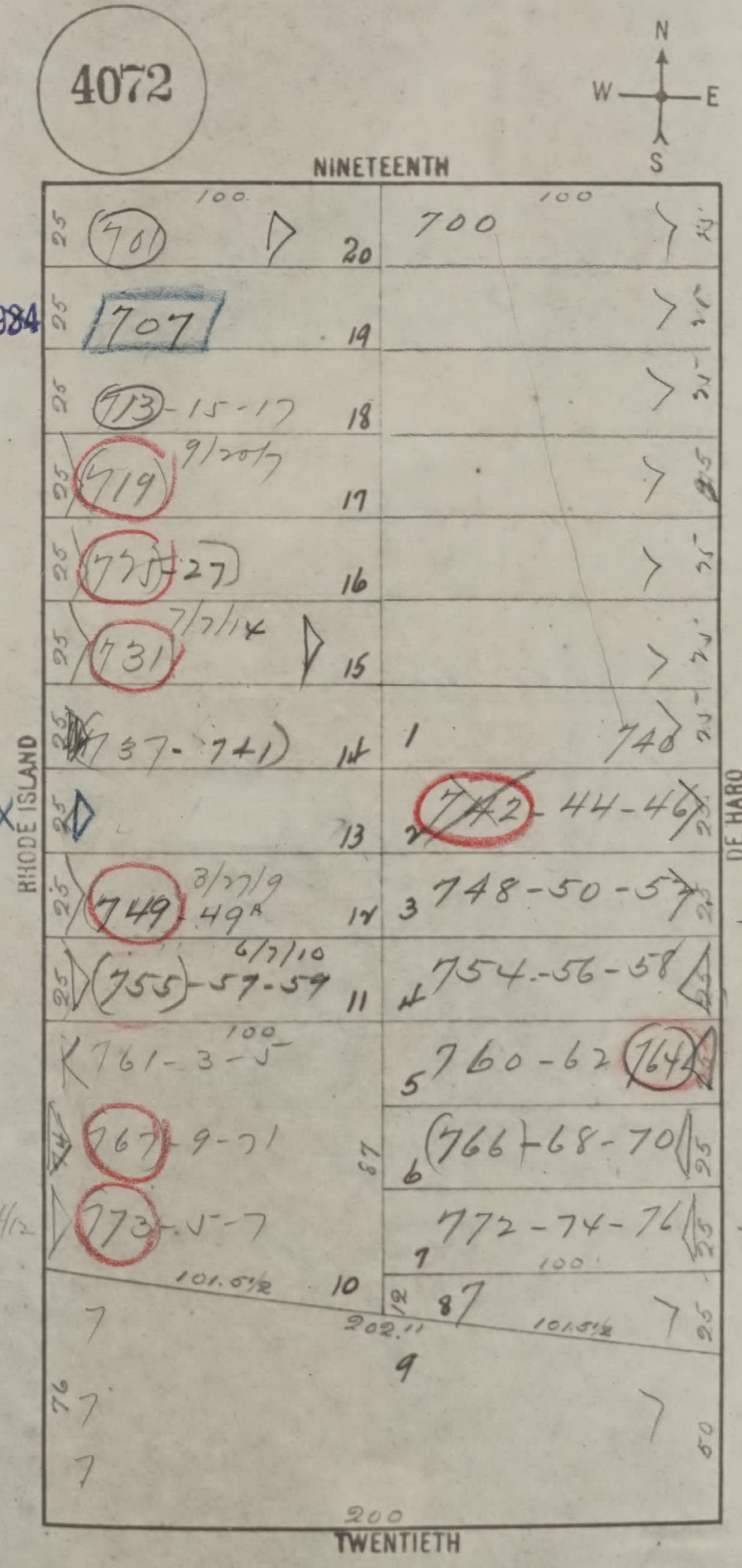
4072
N
W
E
S
NINETEENTH
100
100
25
701
20
700
25
707
19
25
713-15-17
18
25
719
9/20/7
17
25
725-27
16
25
731
7/7/14
15
25
737-741
14
1
740
25
13
742-44-46
25
749
3/27/9
49A
12
3
748-50-52
25
755-57-59
6/7/10
11
4
754-56-58
100
761-3-5
5
760-62
764
767-9-71
87
6
766-68-70
25
773-5-7
7
772-74-76
100
101.5½
10
12
8
202.11
101.5½
25
9
76
50
200
TWENTIETH
RHODE ISLAND
DE HARO

JUN 11 1984

3/4/12

out

760

4/16/17

766

768

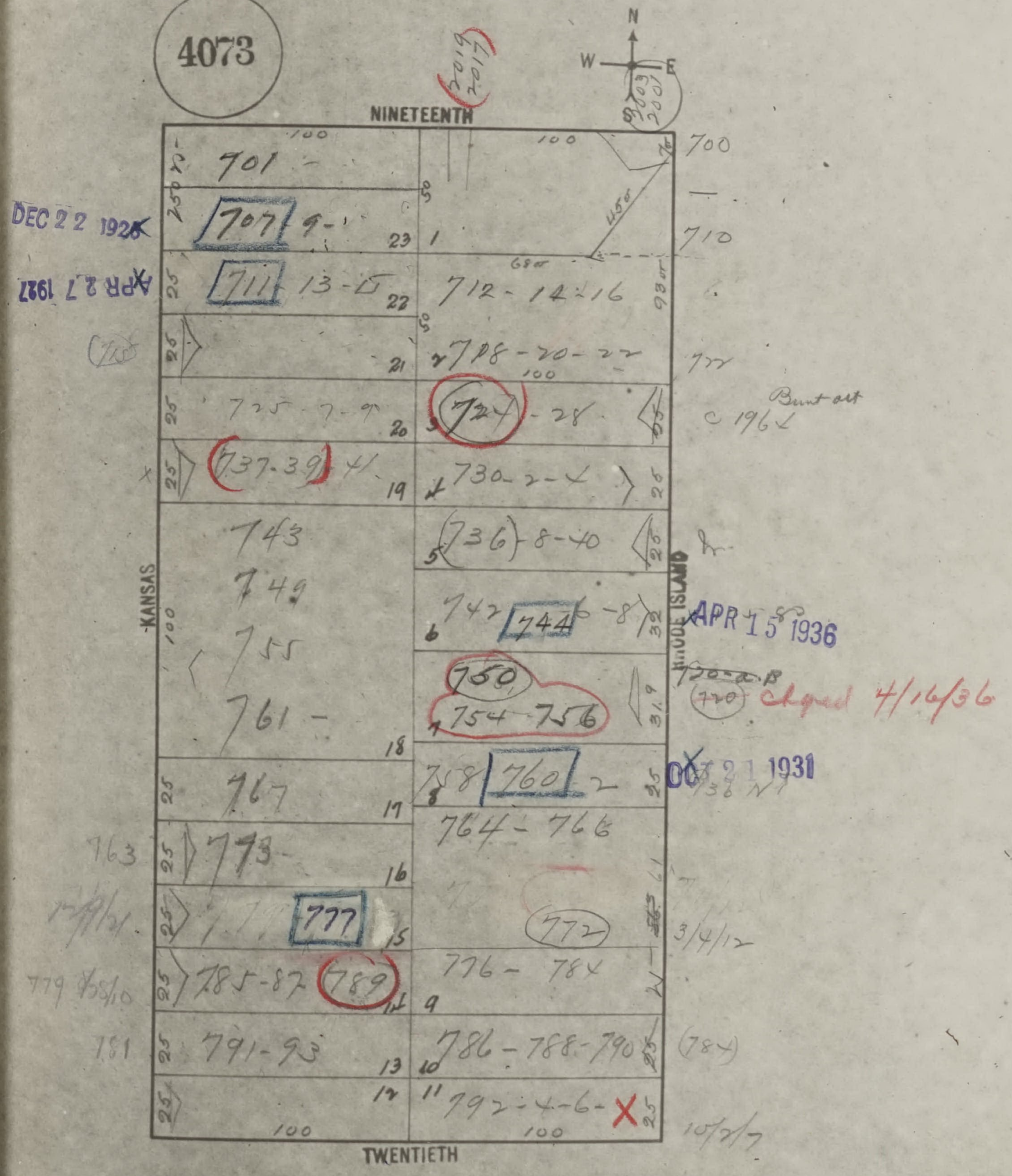
4073
N
W
E
NINETEENTH
KANSAS
RHODE ISLAND
TWENTIETH
2019
2017
2003
2001
100
701
707 9
711 13-15
712-14-16
718-20-22
725-7-9
724-28
737-39 41
730-2-4
736-8-40
743
749
755
761
742 744 6-8
750
754-756
767
758 760 2
764-766
773
777
772
785-87 789
776-784
791-93
786-788-790
792-4-6
23
22
21
20
19
18
17
16
15
14
13
12
1
2
3
4
5
6
7
8
9
10
11
25
50
100
450
68
93
32
31.9
700
710
722
Burnt out
c 1964
DEC 22 1926
APR 27 1927
APR 15 1936
OCT 21 1931
770
Chged 4/16/36
763
779
781
3/4/12
(784)
10/2/7

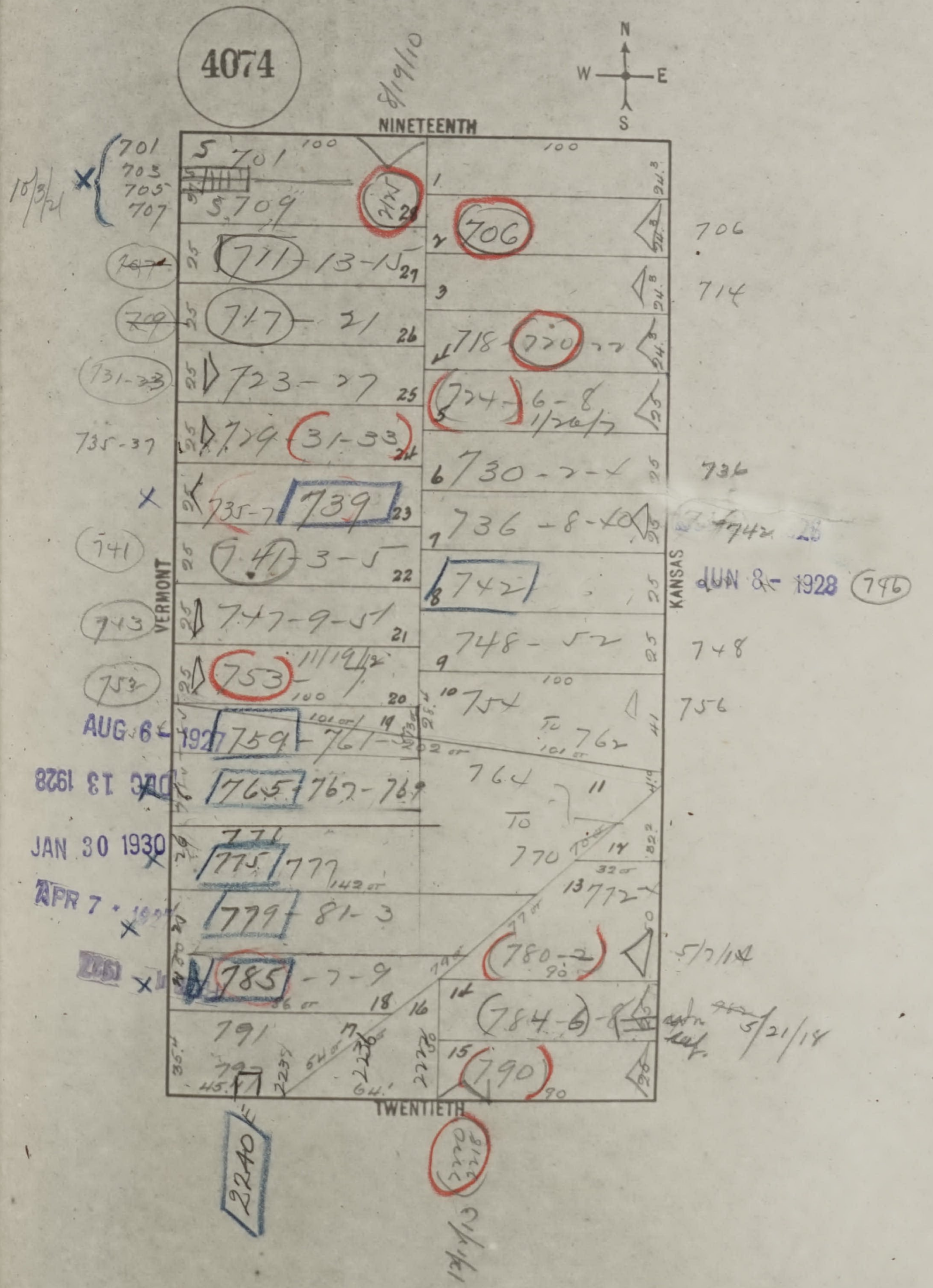
4074
N
W
E
S
NINETEENTH
TWENTIETH
VERMONT
KANSAS
8/19/10
10/3/21
701
703
705
707
5 701
5 709
711 13-15
717 21
723-27
729 (31-33)
735-7 739
741 3-5
747-9-51
753
11/19/12
759 761
765 767-769
775 777
779 81-3
785 -7-9
791
2240
706
714
718 720 22
724 6-8
1/26/17
730-2-4
736
736-8-40
742
748-52
748
754
756
762
764 TO 770
772
780-2
784-6-8
790
5/7/14
5/21/14
12/1/13
735-37
741
743
753
AUG 6 1927
DEC 13 1928
JAN 30 1930
APR 7 1931
JUN 8 1928
746
100
25

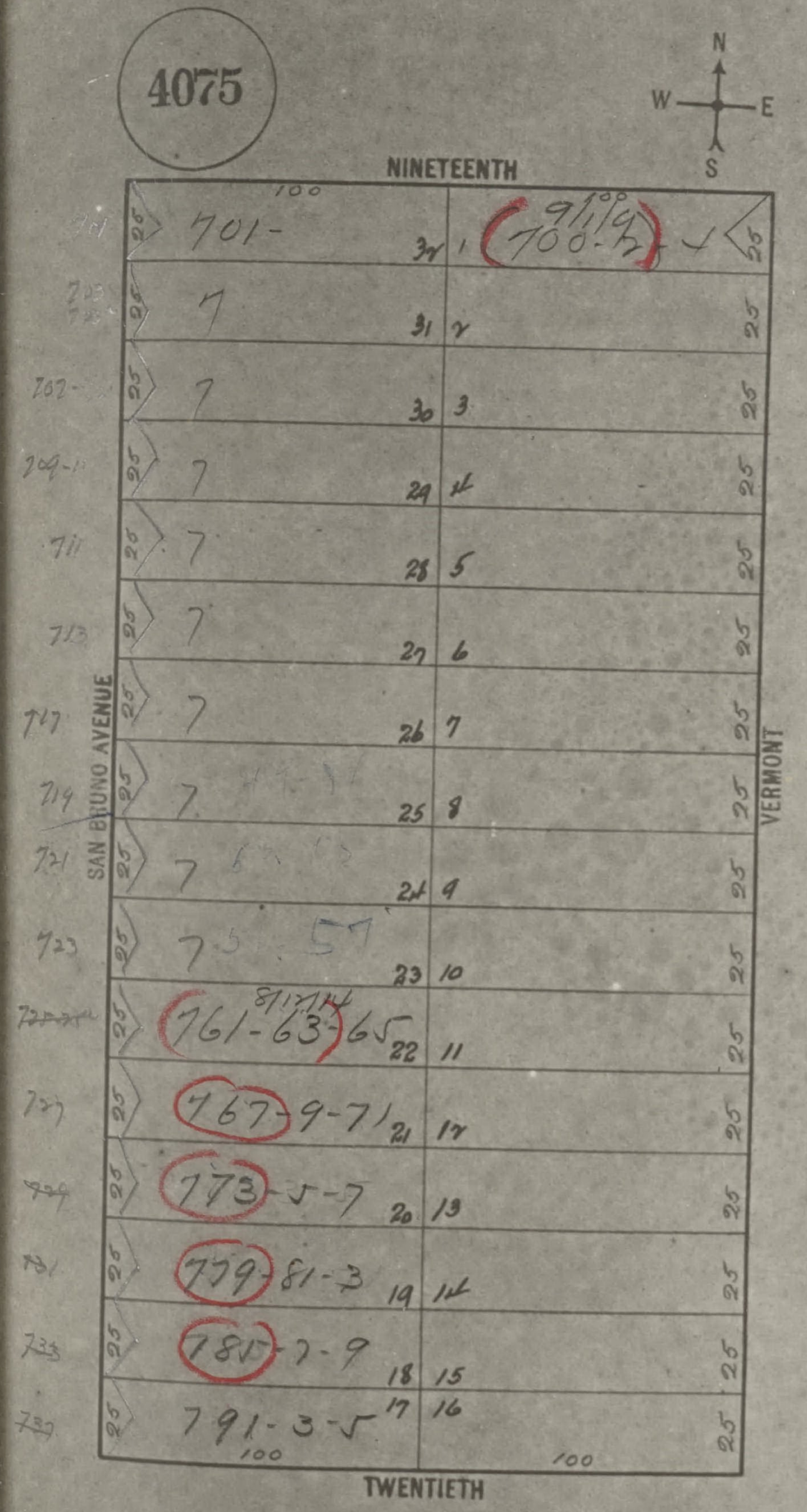
4075
N
W
E
S
NINETEENTH
SAN BRUNO AVENUE
VERMONT
TWENTIETH
100
701-
32 1
9/1/19
700-2
7
31 2
7
30 3
7
29 4
7
28 5
7
27 6
7
26 7
7
25 8
7
24 9
7
23 10
8/17/14
761-63-65
22 11
767-9-71
21 12
773-5-7
20 13
779-81-3
19 14
785-7-9
18 15
791-3-5
17 16
100
100
25
703
707-
709-11
711
713
717
719
721
723
727
731
733
737


4076
N
W
E
S
NINETEENTH
25
25
25
25
100
1 700-2-4
25
2 706
25
3 712
25
4 718
25
100
100
15
16
17
18
100
100
25
14 5 724
25
200
6 730
25
25
100
100
25
13 7 736
25
25
12 8 742
25
200
X
25
9 748
25
25
10 754
25
200
11
UTAH
SAN BRUNO AVENUE
150
150
200
TWENTIETH

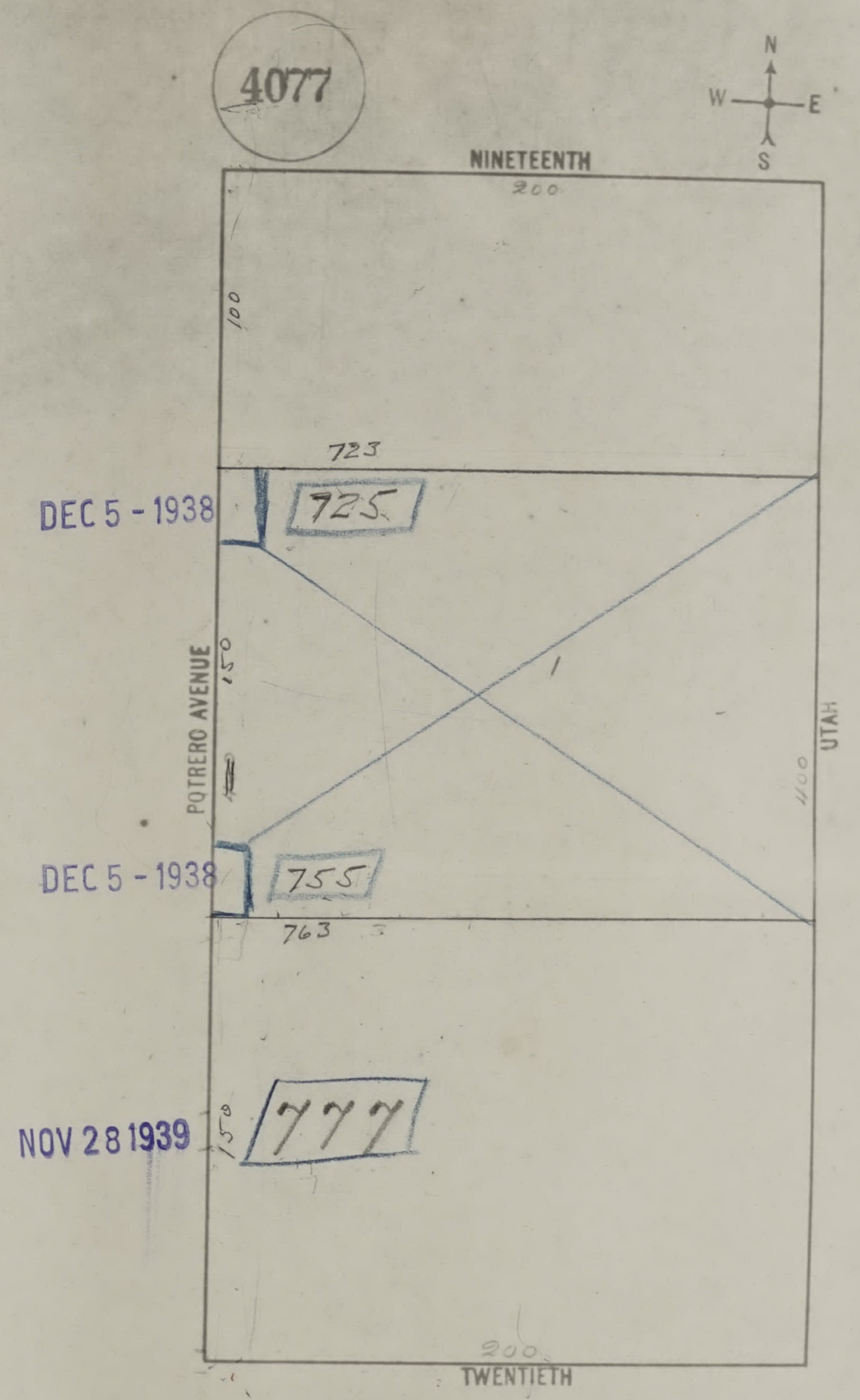
4077
N
W
E
S
NINETEENTH
200
100
723
DEC 5 - 1938
725
150
POTRERO AVENUE
1
UTAH
400
DEC 5 - 1938
755
763
NOV 28 1939
150
777
200
TWENTIETH

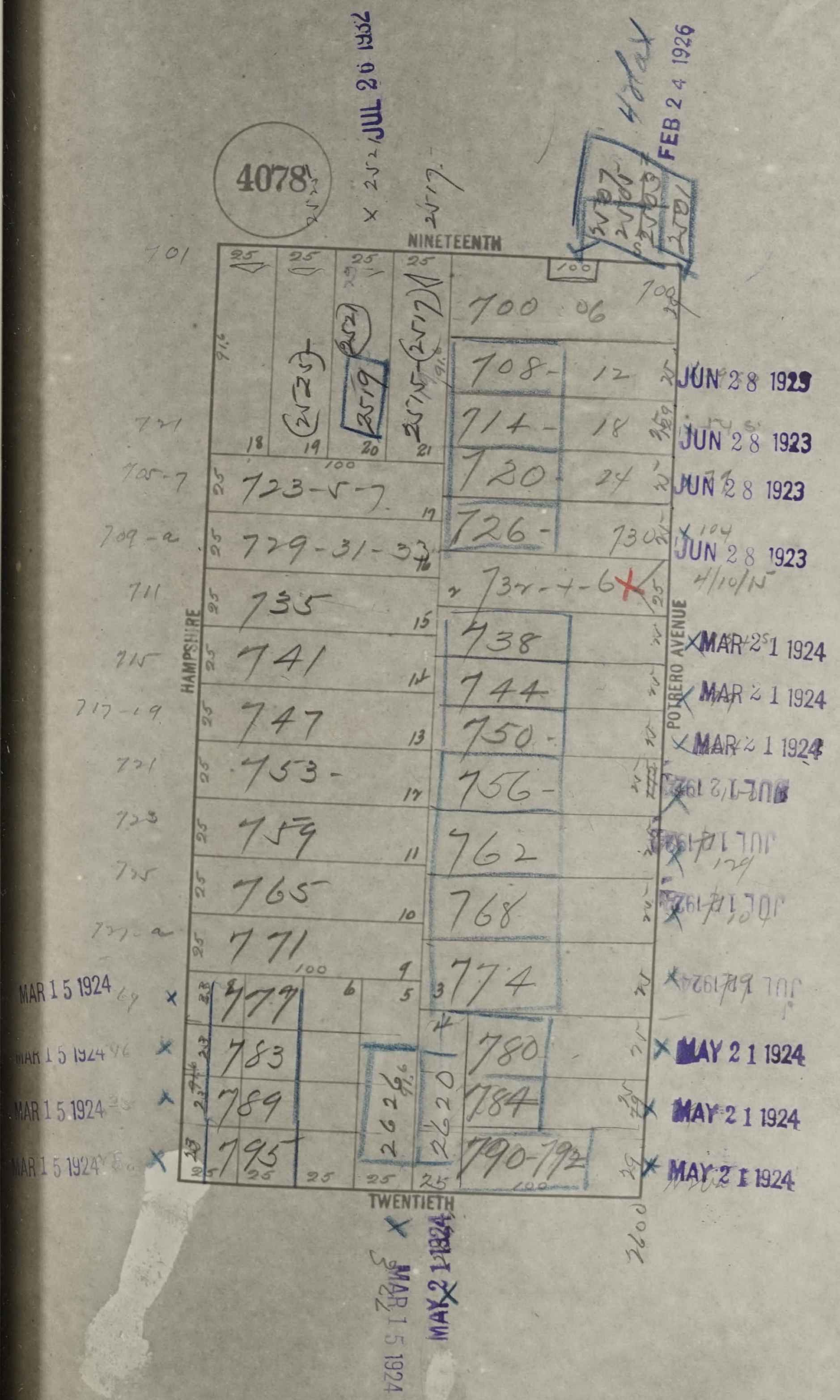
4078
NINETEENTH
TWENTIETH
HAMPSHIRE
POTRERO AVENUE
JUL 26 1932
FEB 24 1926
2507
2505
2503
2501
2519
(2521)
(2525)
2515-(2517)
700 06
708- 12
714- 18
720 24
726- 730
734-4-6
738
744
750-
756-
762
768
774
780
784
790-792
723-5-7
729-31-33
735
741
747
753-
759
765
771
777
783
789
795
2626
2620
JUN 28 1923
JUN 28 1923
JUN 28 1923
JUN 28 1923
4/10/15
MAR 21 1924
MAR 21 1924
MAR 21 1924
JUL 12 1924
JUL 12 1924
JUL 12 1924
JUL 12 1924
MAY 21 1924
MAY 21 1924
MAY 21 1924
MAR 15 1924
MAR 15 1924
MAR 15 1924
MAR 15 1924
MAR 15 1924
MAY 21 1924
2600

SAN FRANCISCO DEPARTMENT OF BUILDING INSPECTION
OFFICIAL COPY

See 4080 see next Page

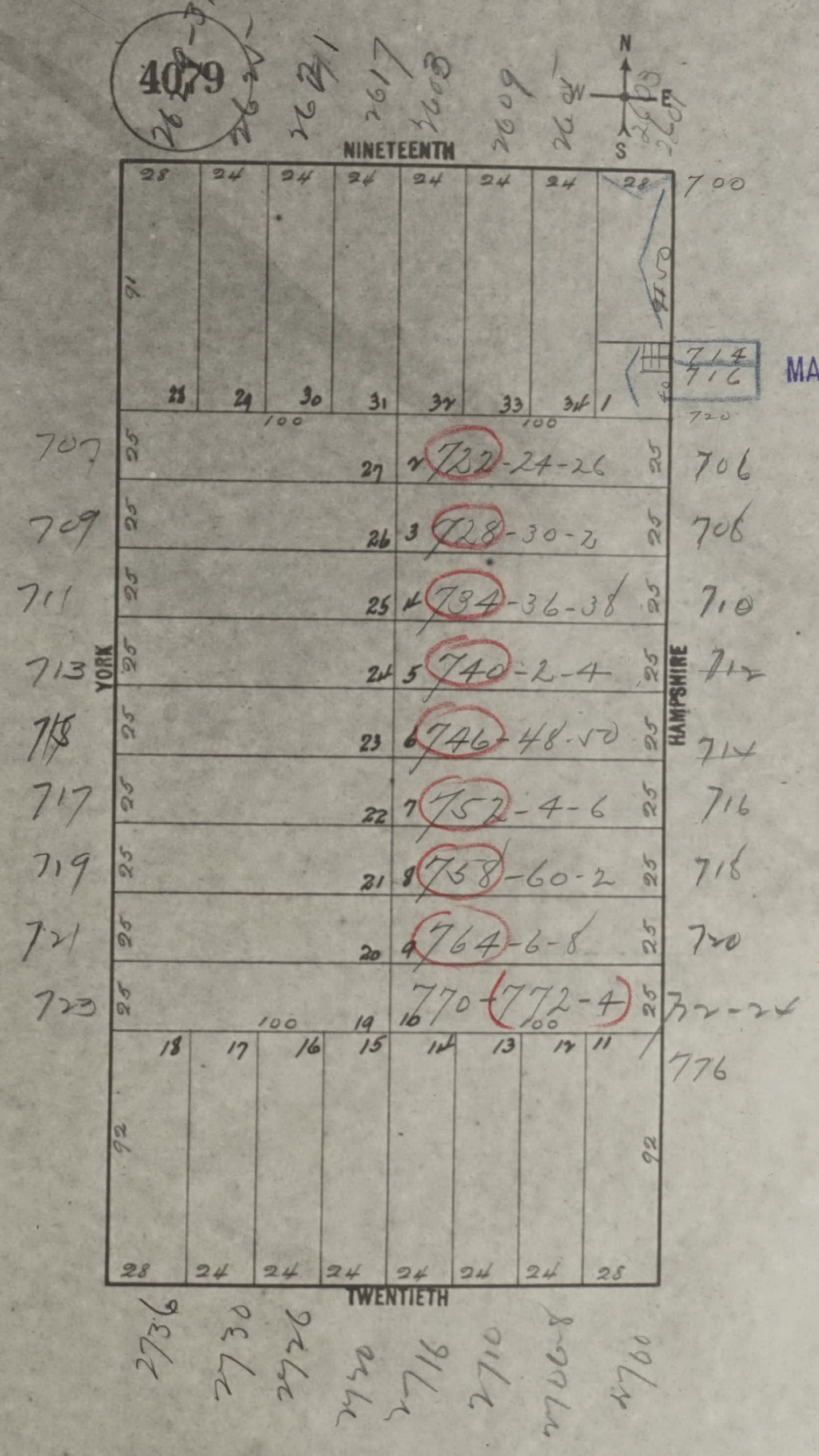
4079
N
S
E
NINETEENTH
2631
2627
2621
2617
2603
2609
2601
2600
700
YORK
HAMPSHIRE
707
709
711
713
715
717
719
721
723
722-24-26
728-30-2
734-36-38
740-2-4
746-48-50
752-4-6
758-60-2
764-6-8
770-772-4
706
708
710
712
714
716
718
720
722-24
776
714
716
TWENTIETH
2736
2730
2726
2720
2716
2710
2700-8
2700

MAY 19 1933

CHANGE Block
7/33

SAN FRANCISCO DEPARTMENT OF BUILDING INSPECTION
OFFICIAL COPY

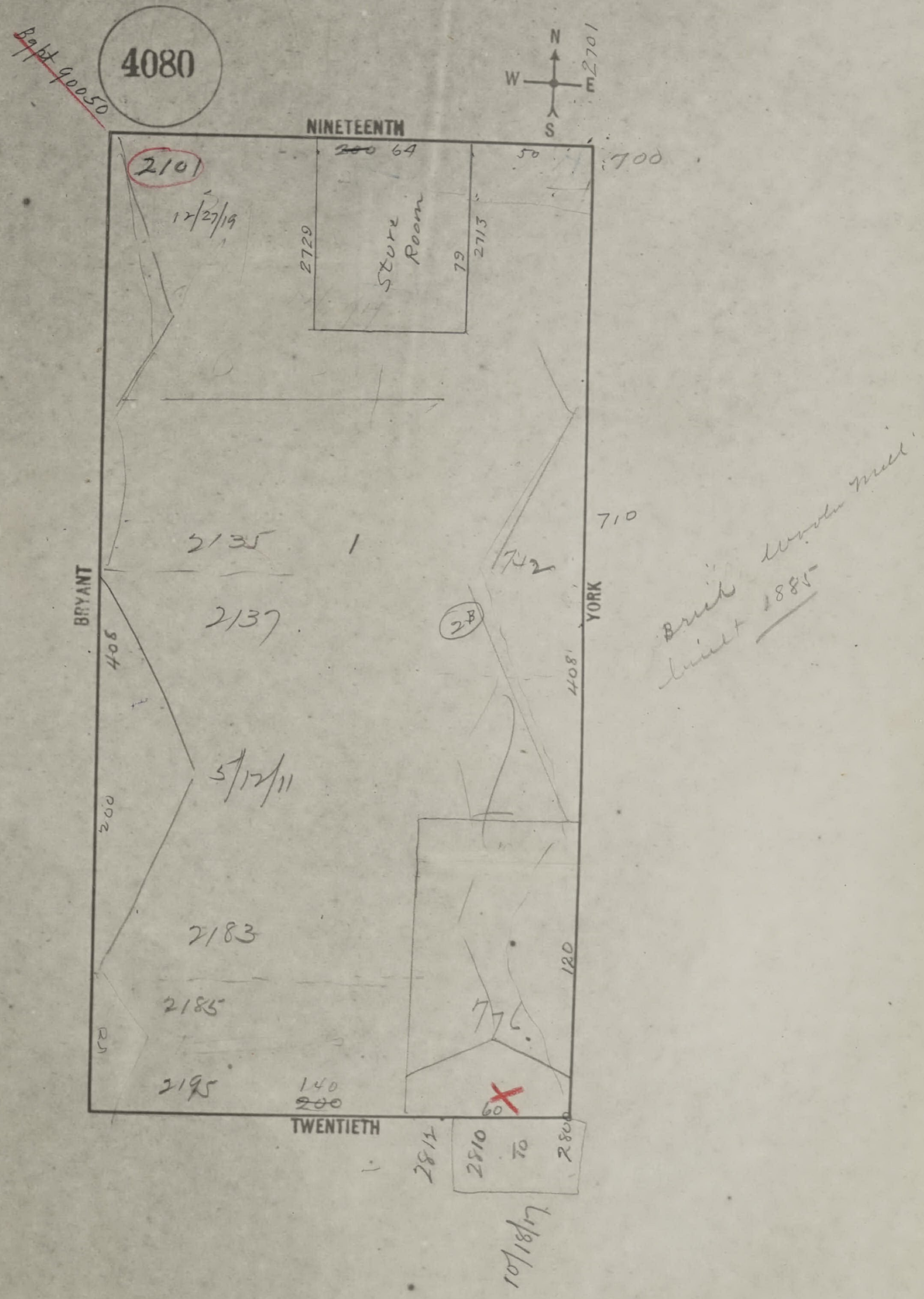
~~Bk pt 40050~~
4080
N
W
E
S
2701
NINETEENTH
~~200~~ 64
50
700
2101
12/27/19
2729
Store Room
79
2713
2135
1
2137
742
28
710
BRYANT
408
5/12/11
200
YORK
408
2183
2185
120
776
52
2195
140
~~200~~
60
TWENTIETH
2812
2810 to 2800
10/18/17

Brick woolen mill built 1885

SAN FRANCISCO DEPARTMENT OF BUILDING INSPECTION
OFFICIAL COPY

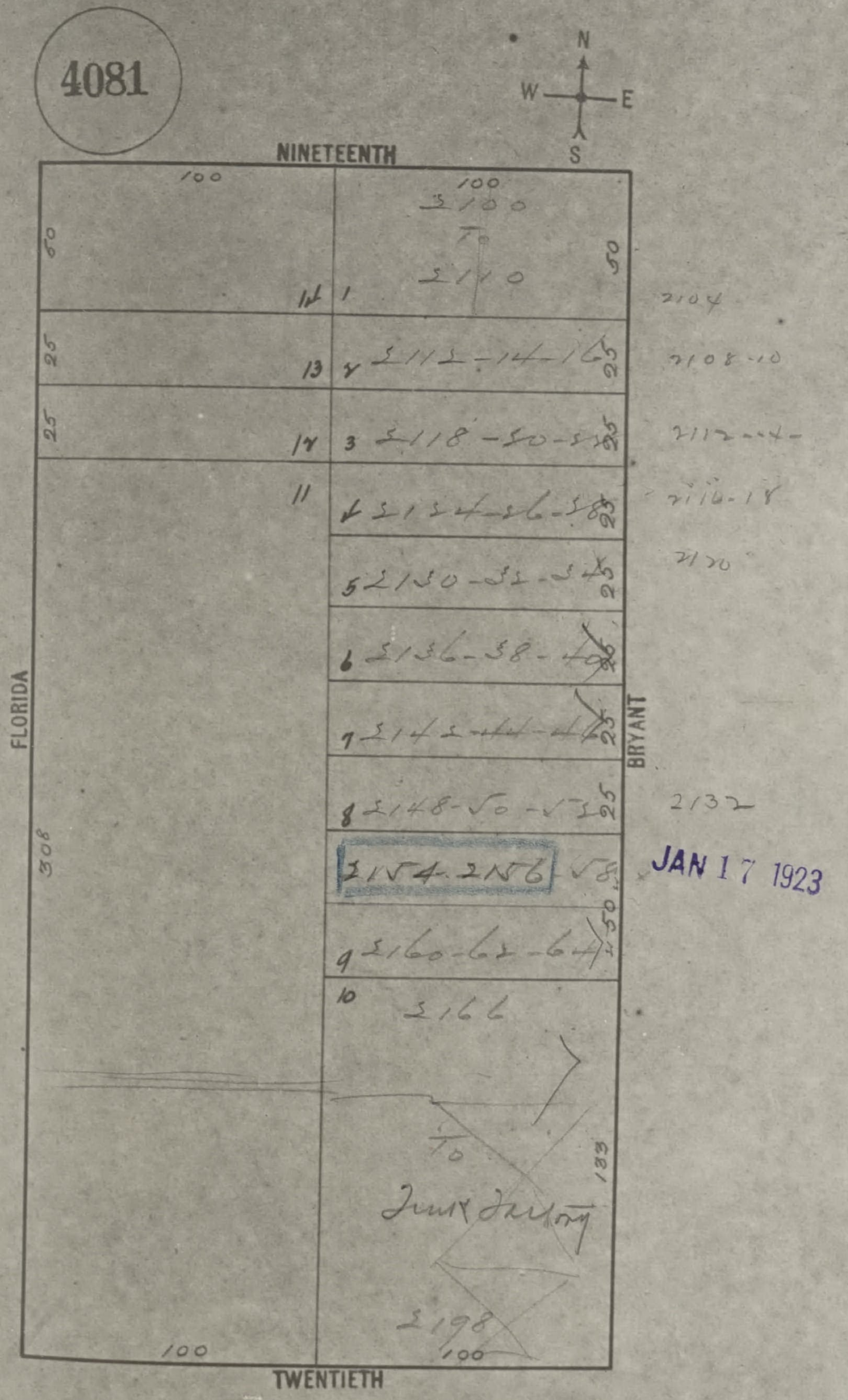
4081
N
W
E
S
NINETEENTH
100
100
3100
To
2110
50
50
12
1
2104
25
13
2
2112-14-16
25
2108-10
25
14
3
2118-20-22
25
2112-14-
11
4
2124-26-28
25
2116-18
5
2130-32-34
25
2120
6
2136-38-40
25
7
2142-44-46
25
FLORIDA
BRYANT
8
2148-50-52
25
2132
2154-2156
58
308
50
9
2160-62-64
10
2166
To
Junk Factory
133
2198
100
100
TWENTIETH

JAN 17 1923

SEP 1 - 1923

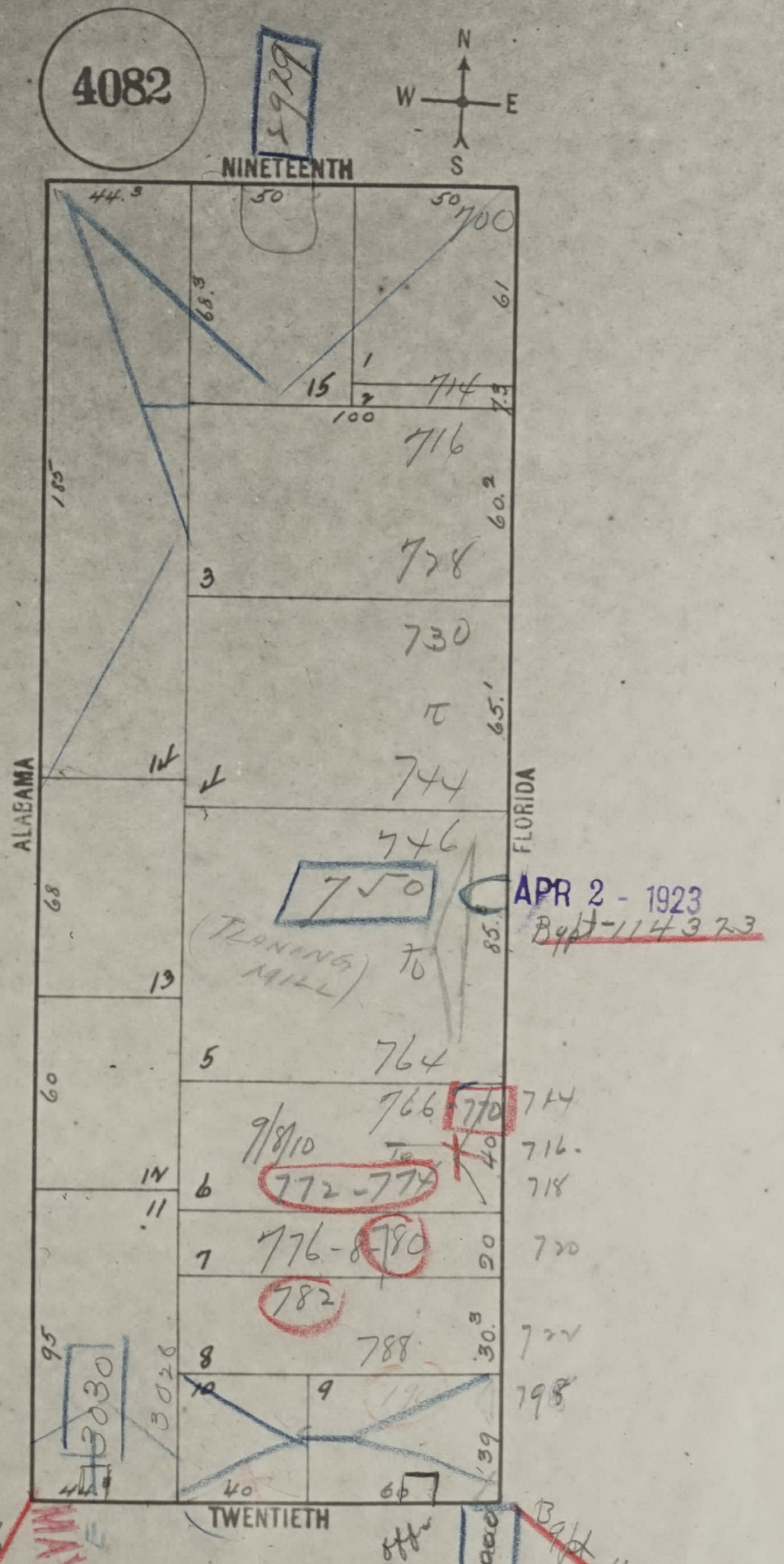
4082
5929
N
W
E
S
NINETEENTH
ALABAMA
FLORIDA
TWENTIETH
44.3
50
50
700
68.3
61
15
1
2
714
7.3
100
716
185
60.2
728
3
730
65'
744
14
4
746
750
(PLANING MILL)
85.
68
13
764
5
60
766
770
774
9/8/10
716.
718
40
14
6
772-774
11
776-8
780
20
720
7
782
95
3026
3030
788
30.3
724
8
10
9
798
39
44.9
40
66
BGFF

APR 2 - 1923
Bp# 114323

Bp# 115255
MAY 10 1923

3000
JUN 4 - 1928
Bp# 168761

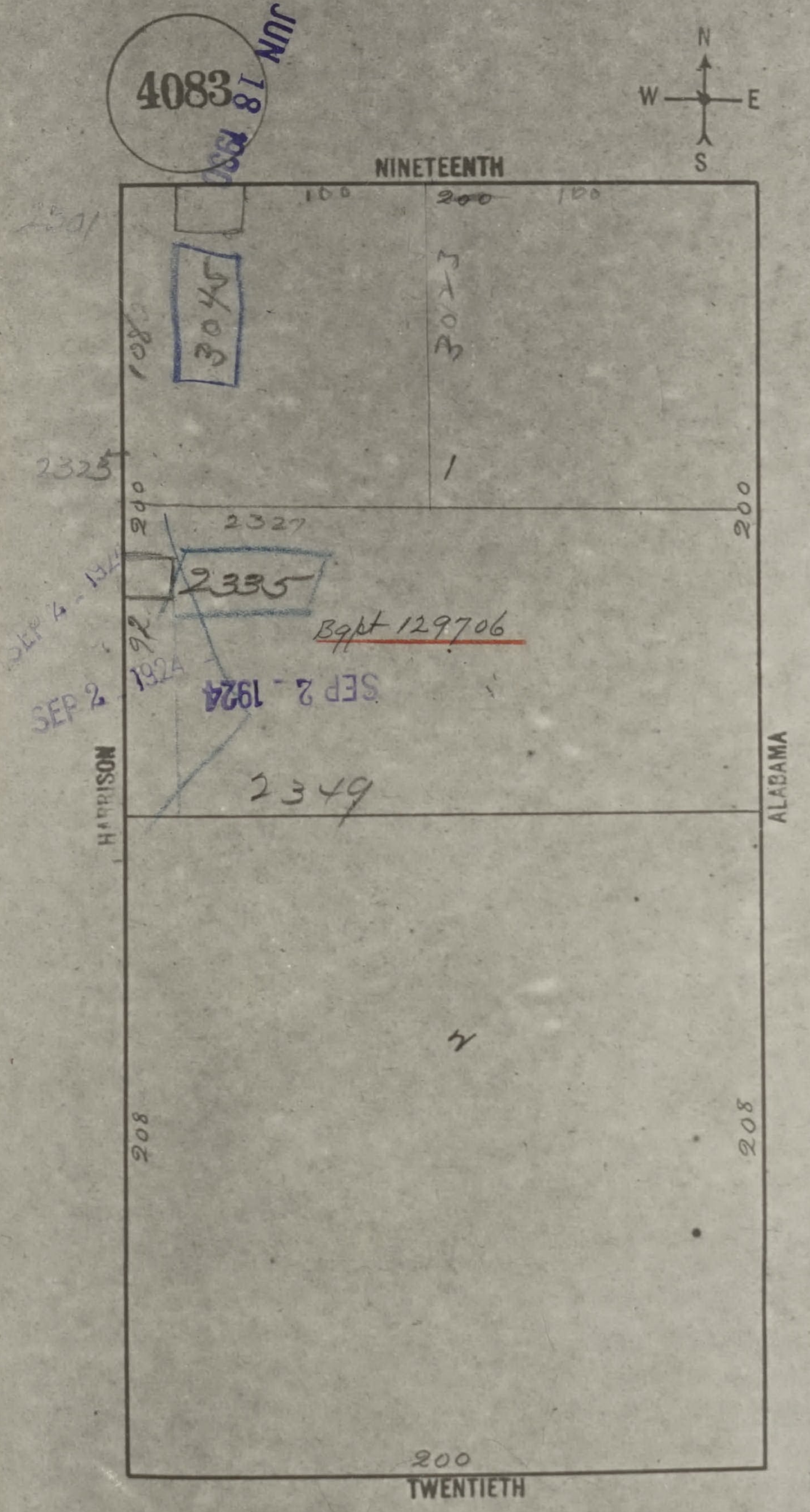
4083
JUN 18 1930
N
W
E
S
NINETEENTH
100
~~200~~
100
2301
3045
1080
3073
2325
1
200
2327
200
2335
Bgpt 129706
SEP 4 1924
92
SEP 2 1924
SEP 2 - 1924
2349
HARRISON
ALABAMA
2
208
208
200
TWENTIETH

SAN FRANCISCO DEPARTMENT OF BUILDING INSPECTION
OFFICIAL COPY

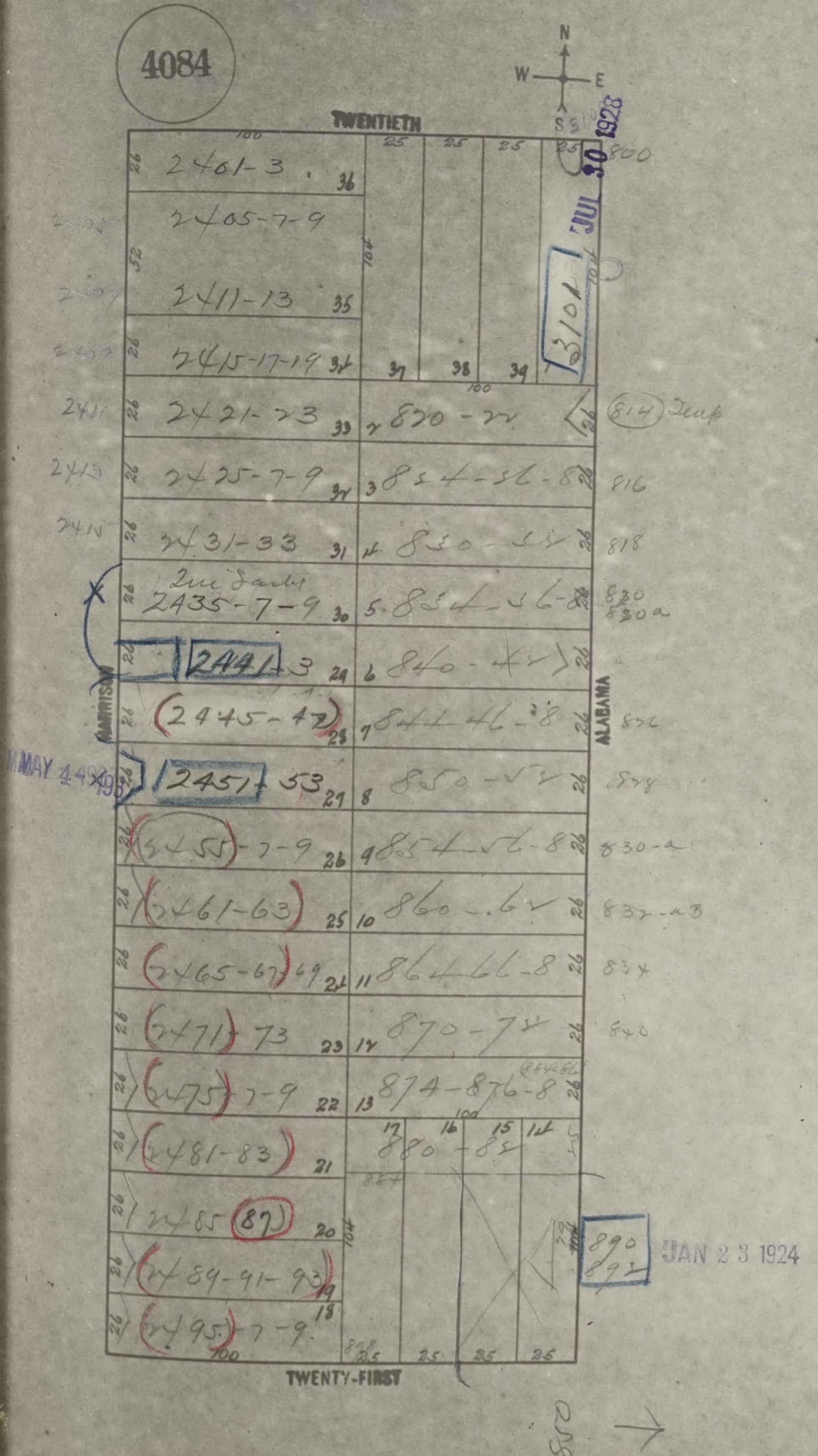
4084
N
W
E
S
TWENTIETH
HARRISON
ALABAMA
TWENTY-FIRST
2401-3
2405-7-9
2411-13
2415-17-19
2421-23
2425-7-9
2431-33
2435-7-9
2441-3
2445-47
2451-53
2455-7-9
2461-63
2465-67-69
2471-73
2475-7-9
2481-83
2485 87
2489-91-93
2495-7-9
820-22
824-26-8
830-32
834-36-8
840-42
844-46-8
850-52
854-56-8
860-62
864-66-8
870-72
874-876-8
880-82
814
816
818
820
820a
826
828
830-a
832-a3
834
840
890
892
3101
JUL 30 1928
MAY 4 193
JAN 23 1924
100
25
26
52
104
36
35
34
33
32
31
30
29
28
27
26
25
24
23
22
21
20
19
18
37
38
39
2
3
4
5
6
7
8
9
10
11
12
13
14
15
16
17

FEB 26 1934

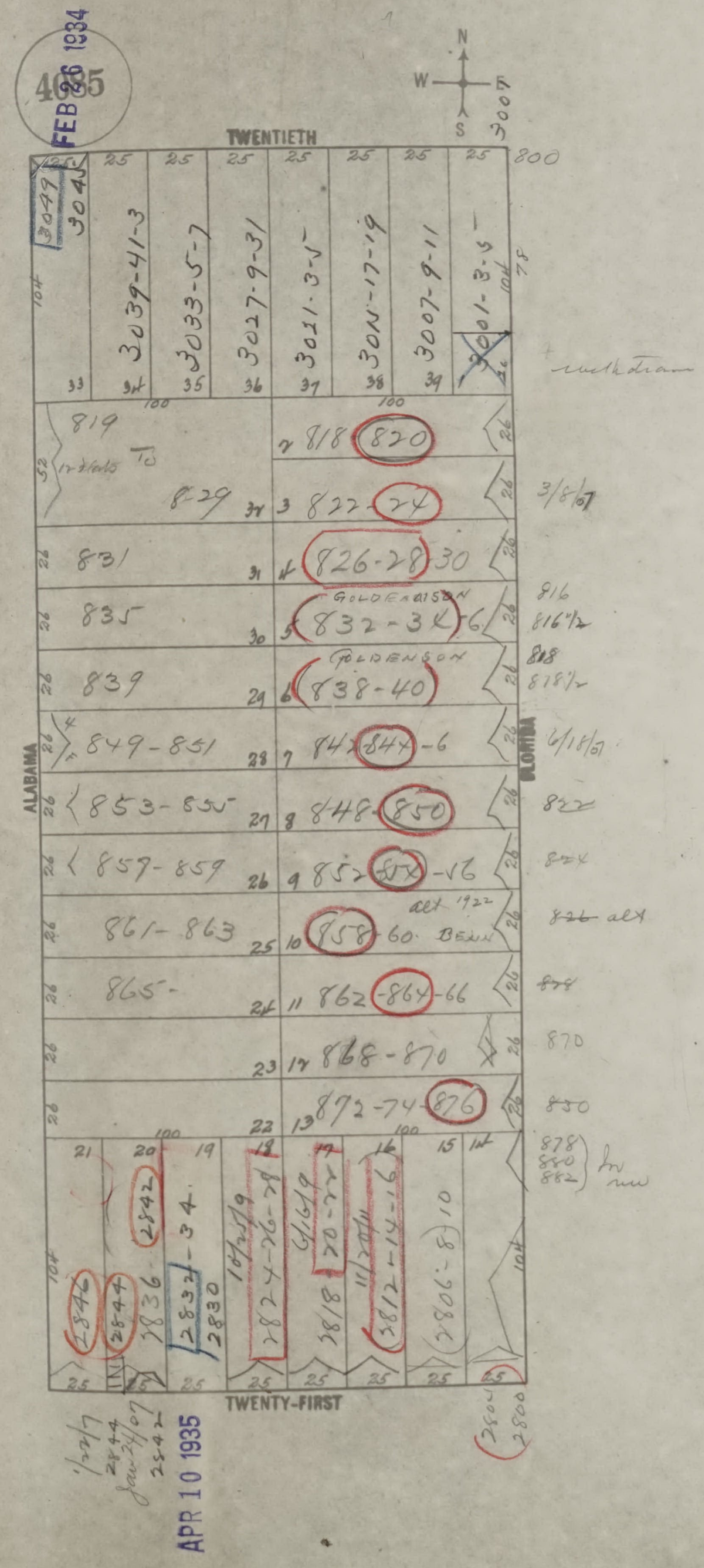
4085
N
W
E
S
TWENTIETH
ALABAMA
FLORIDA
TWENTY-FIRST
800
3007
3049
3045
3039-41-3
3033-5-7
3027-9-31
3021-3-5
3015-17-19
3007-9-11
3001-3-5
819
829
831
835
839
849-851
853-855
857-859
861-863
865
818 820
822-24
826-28-30
GOLDENSON
832-34-6
838-40
842-844-6
848-850
852-854-56
858-60 BENN
862-864-66
868-870
872-74-876
2846
2844
2842
2836
2832-34
2830
2824-26-28
2818
2820-22
2812-14-16
2806-8-10
2800
2804
816
816½
818
818½
822
824
826 alt
870
850
878
880
882

APR 10 1935

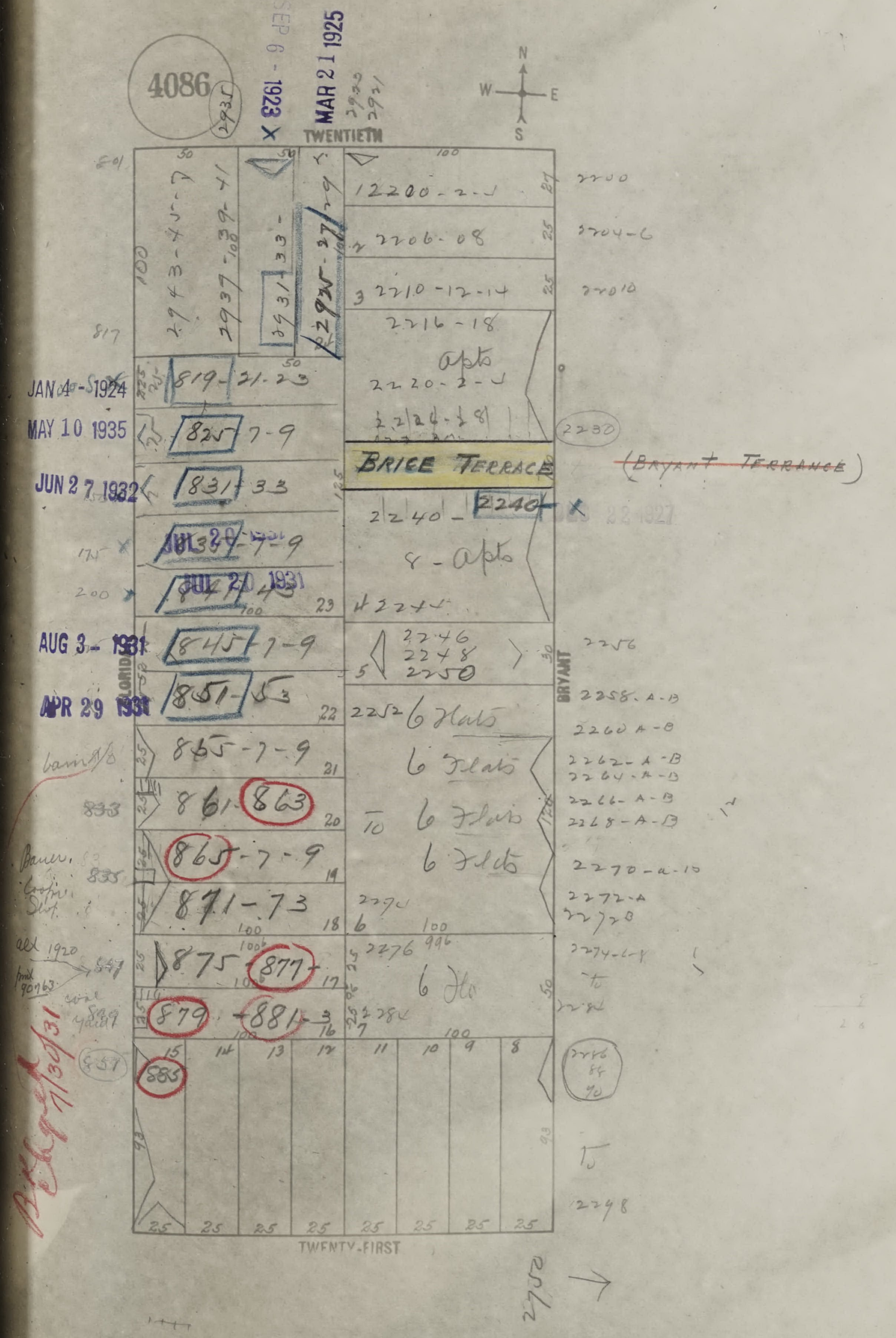
4086
SEP 6 - 1923
MAR 21 1925
TWENTIETH
N
W
E
S
2743-45-7
2737-39-41
33-35
2925-27-29
12200-2-4
2206-08
2210-12-14
2216-18
2220-2-4
apts
JAN 4 - 1924
819-21-23
MAY 10 1935
825-7-9
JUN 27 1932
831-33
BRICE TERRACE
~~(BRYANT TERRACE)~~
2230
2240
JUL 21 1931
4-apts
2246
2248
2250
AUG 3 - 1931
845-7-9
APR 29 1931
851-53
FLORIDA
BRYANT
6 Flats
865-7-9
861-863
871-73
875-877
879
881-3
885
2256
2258-A-B
2260-A-B
2262-A-B
2264-A-B
2266-A-B
2268-A-B
2270-A-B
2272-A
2276
TWENTY-FIRST
25
2298
2750

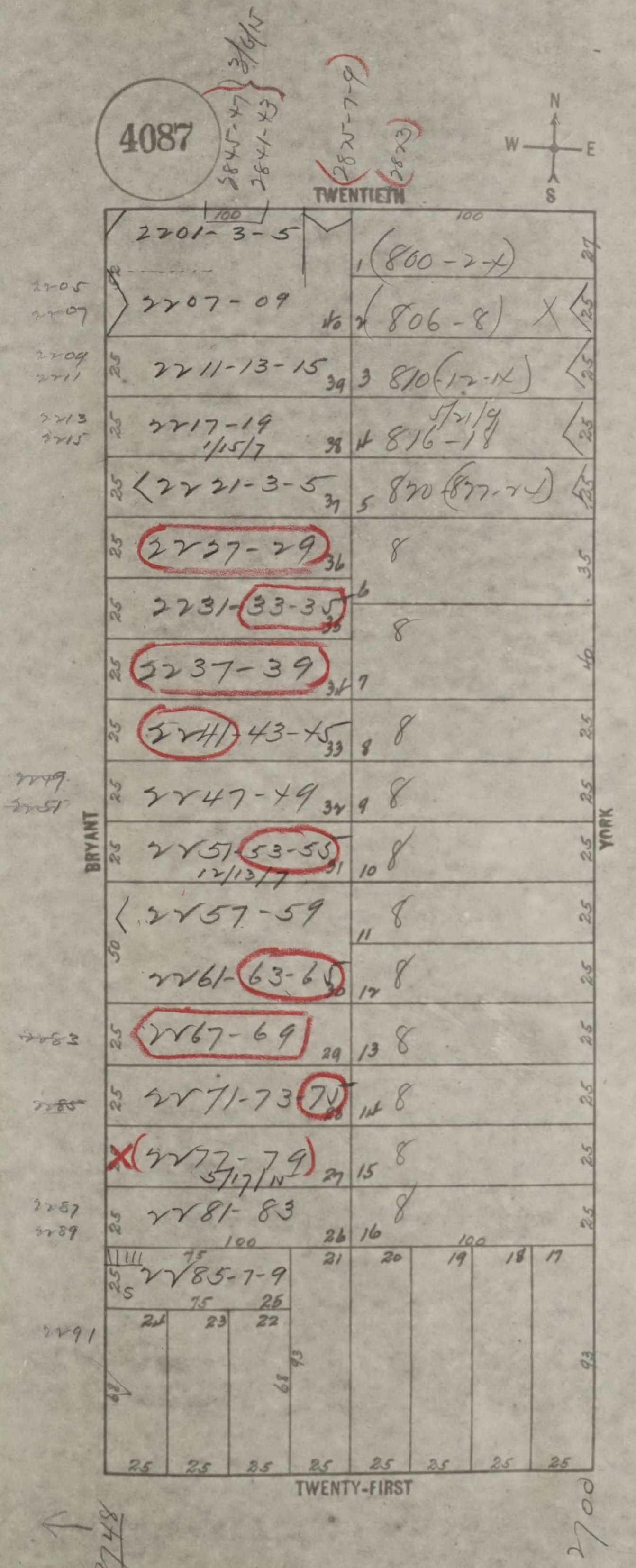
4087
3/6/15
2845-47
2841-43
2825-7-9
2823
TWENTIETH
N
W
E
S
100
2201-3-5
2205
2207
2207-09
1 (800-2-4)
2 (806-8) X
2209
2211
2211-13-15
3 810(-12-14)
2213
2215
2217-19
1/15/7
5/21/9
4 816-18
2221-3-5
5 820 (822-24)
2227-29
2231-33-35
6
8
2237-39
7
2241-43-45
8
2249
2251
2247-49
9
BRYANT
YORK
2251-53-55
12/13/7
10
2257-59
11
2261-63-65
12
2283
2267-69
13
2285
2271-73-75
14
2277-79
5/17/11
15
2287
2289
2281-83
16
100
2285-7-9
75
26
21
20
19
18
17
24
23
22
2291
93
68
25
TWENTY-FIRST
2248
2700

SAN FRANCISCO
DBI
DEPARTMENT OF
BUILDING INSPECTION
OFFICIAL COPY

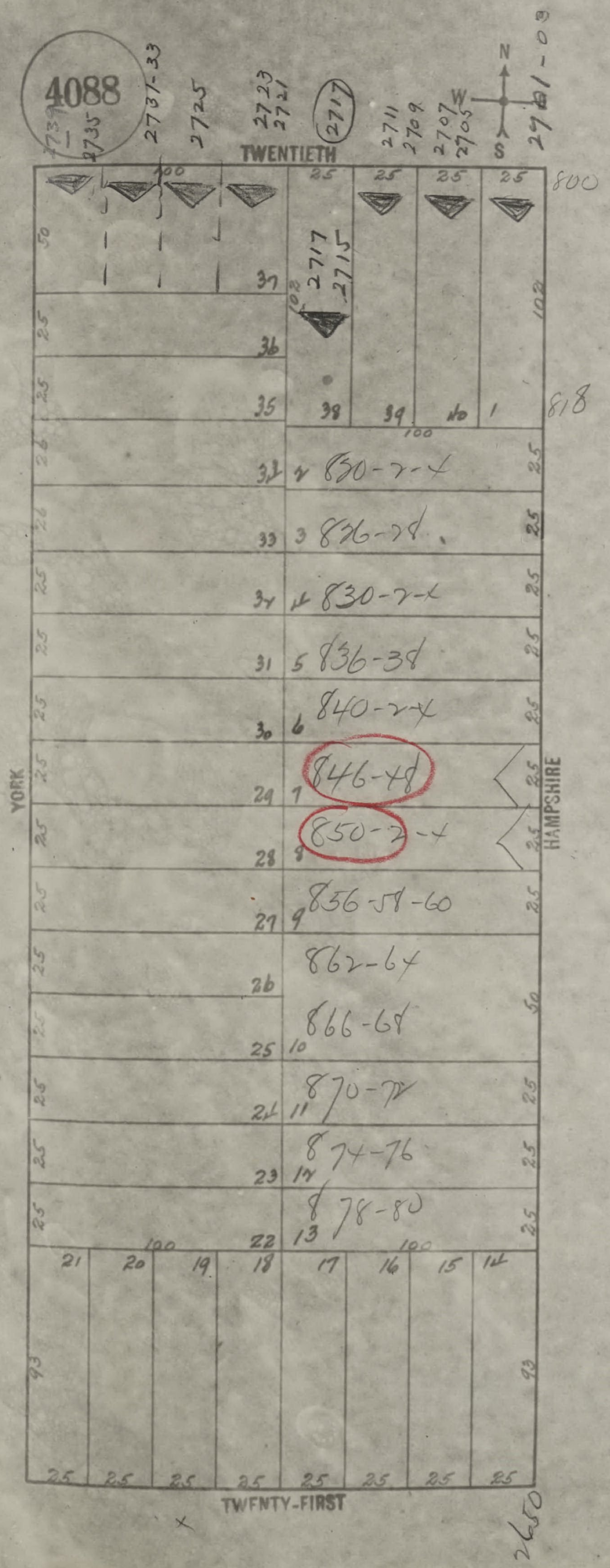
4088
2739-2735
2737-33
2725
2723
2721
2717
2711
2709
2707
2705
2701-09
N
W
S
TWENTIETH
800
818
2717
2715
37
36
35
38
39
40
1
32 2 830-2-4
33 3 836-28
34 4 830-2-4
31 5 836-38
30 6 840-2-4
29 7 846-48
28 8 850-2-4
27 9 856-58-60
26 862-64
25 10 866-68
24 11 870-72
23 12 874-76
22 13 878-80
21
20
19
18
17
16
15
14
YORK
HAMPSHIRE
TWENTY-FIRST
2650
100
25
50
102
93

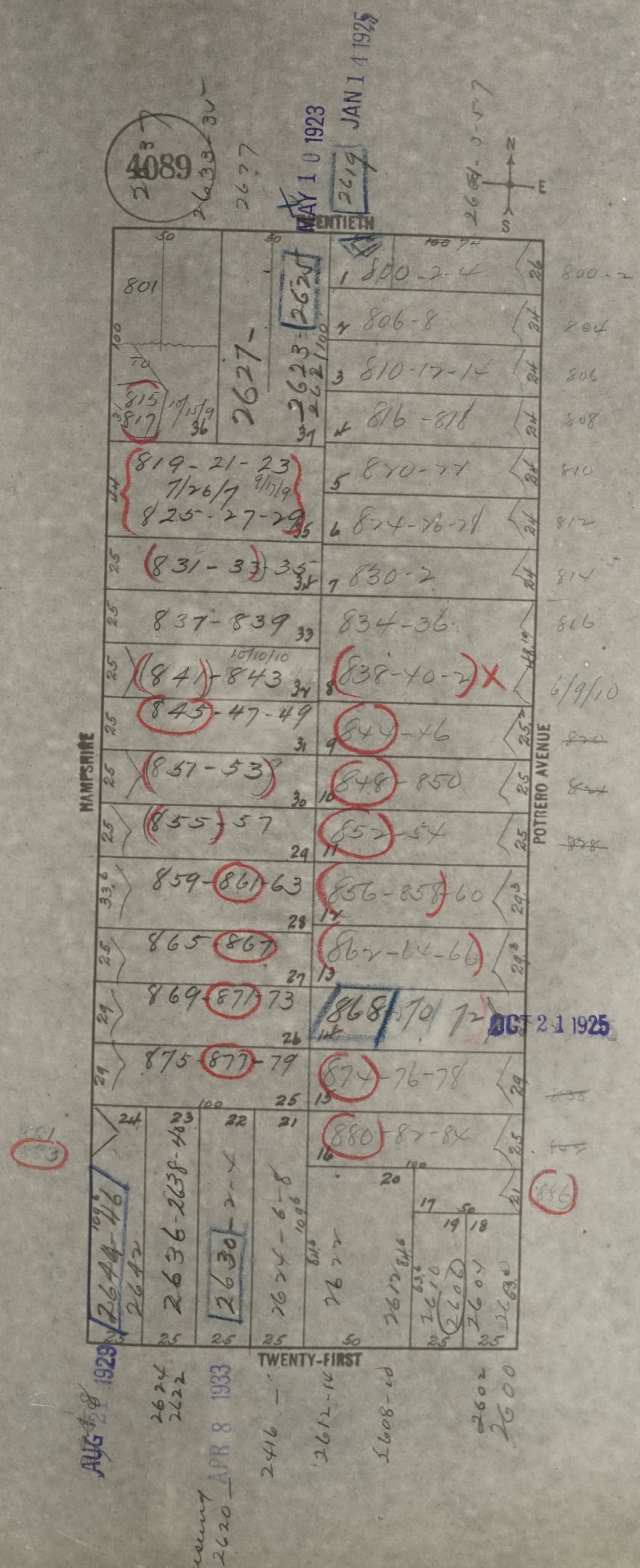
4089
TWENTIETH
TWENTY-FIRST
HAMPSHIRE
POTRERO AVENUE
N
E
S
MAY 1 0 1923
JAN 1 4 1925
OCT 2 1 1925
AUG 28 1929
APR 8 1933
2627
2623
2619
2633
801
815-817
819-21-23
825-27-29
831-33-35
837-839
841-843
845-47-49
851-53
855-57
859-861-63
865-867
869-871-73
875-877-79
800-2-4
806-8
810-12-14
816-818
820-22
824-26-28
830-2
834-36
838-40-2
844-46
848-850
852-54
856-858-60
862-64-66
868-870-72
874-76-78
880-82-84
2644-46
2642
2636-2638-40
2630
2624-6-8
2612-16
2610
2606
2602
2600
2624
2622
2620
2616
2612-16
2608-10
2602
2600
6/9/10

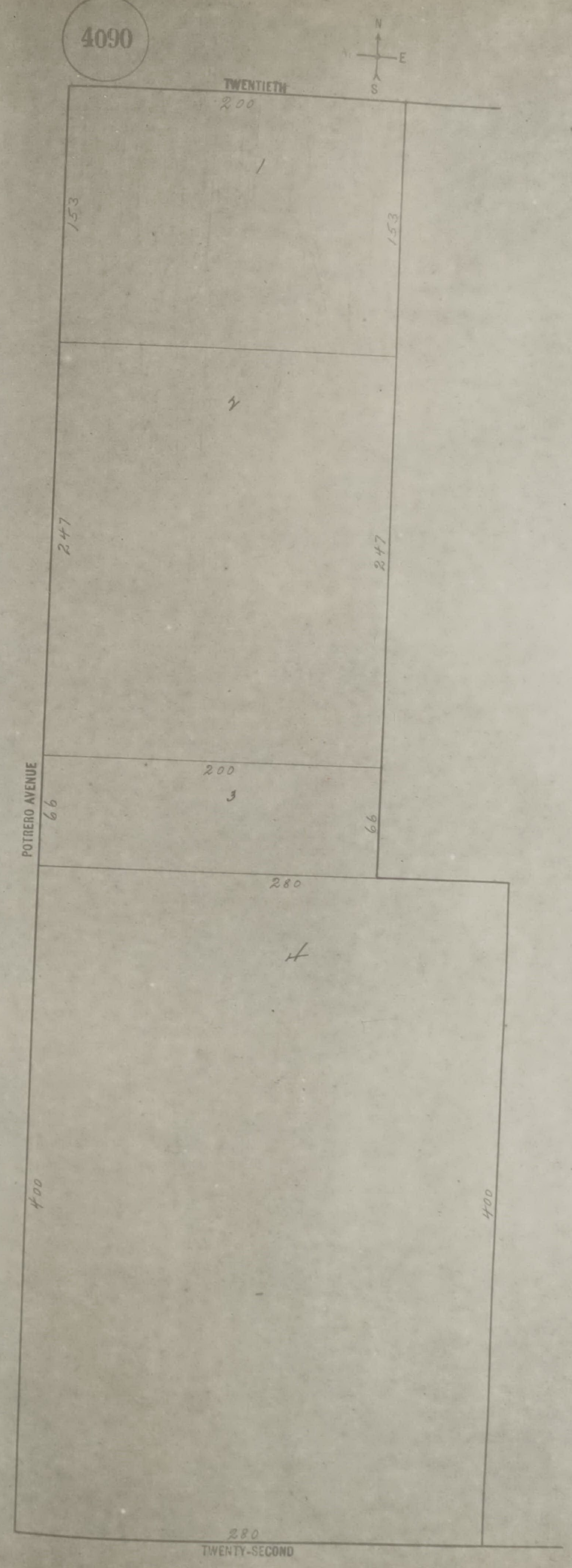
4090
N
E
S
TWENTIETH
200
1
153
153
2
247
247
200
3
66
66
POTRERO AVENUE
280
4
400
400
280
TWENTY-SECOND

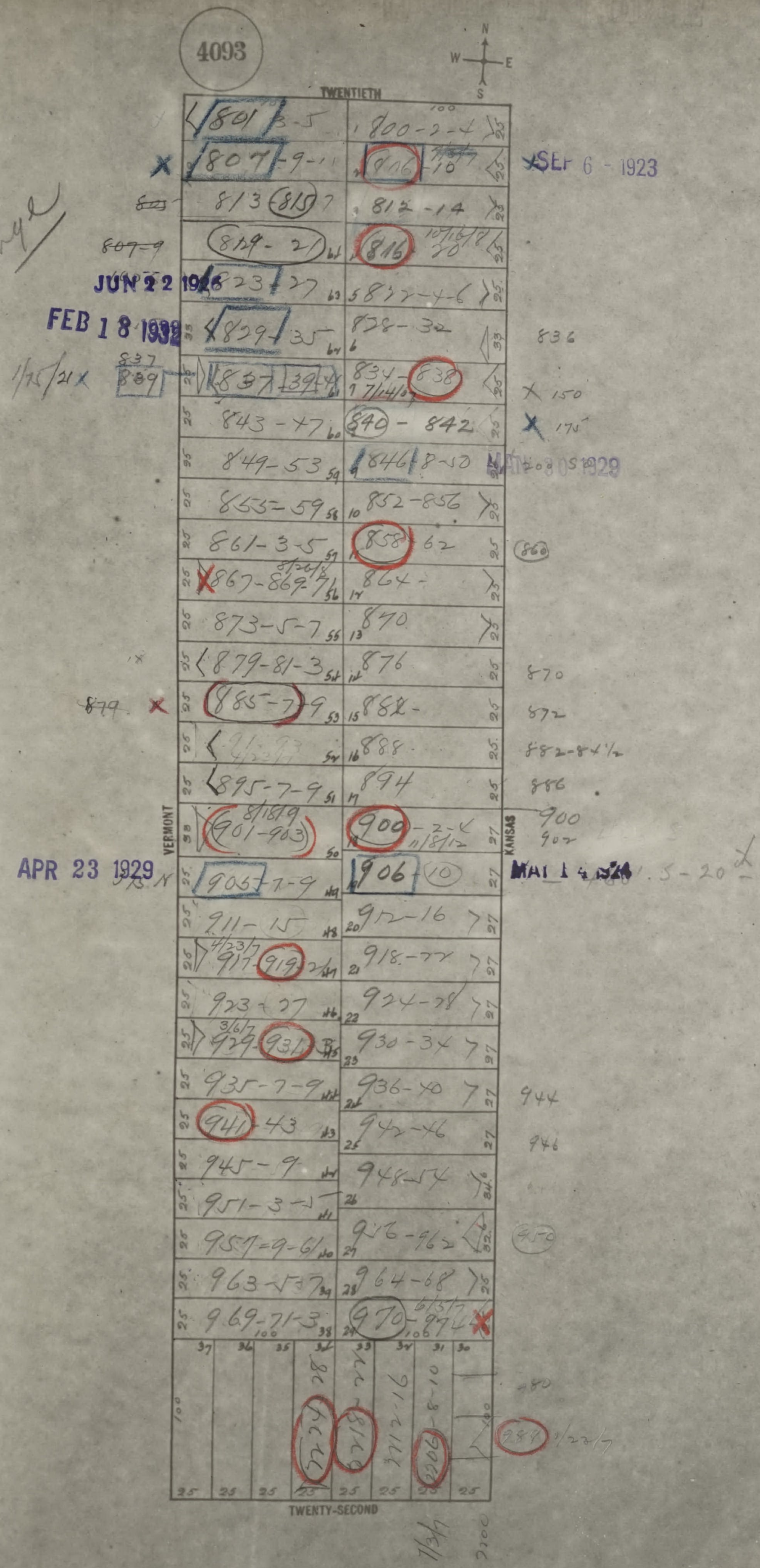
4093
N
W
E
S
TWENTIETH
VERMONT
KANSAS
TWENTY-SECOND
801 3-5
800-2-4
807-9-11
806-10
SEP 6 - 1923
813 815 7
812-14
~~809-9~~
819-21
816 18 20
JUN 22 1926
823-27
832-4-6
FEB 18 1932
829-35
828-32
836
1/25/21
837
839
837-39 41
834 838
7/14/07
150
843-47
840 - 842
175
849-53
846 8-50
MAY 8 1929
855-59
852-856
861-3-5
858 62
860
867-869 71
8/26/18
864
873-5-7
870
879-81-3
876
870
~~879~~
885-7-9
882
872
888
882-84½
895-7-9
894
886
901-903
8/18/19
900-2-4
11/18/12
900
902
APR 23 1929
905-7-9
906 10
MAY 14 1924
5-20
911-15
912-16
917 919 21
4/23/7
918-22
923-27
924-28
929 931 33
3/6/7
930-34
935-7-9
936-40
944
941-43
942-46
946
945-9
948-54
951-3-5
956-962
950
957-9-61
963-5-7
964-68
969-71-3
970-974
6/5/7
2224 28
2218 22
2212-16
2206-8-10
2200
7/3/7
984
1/23/7
480

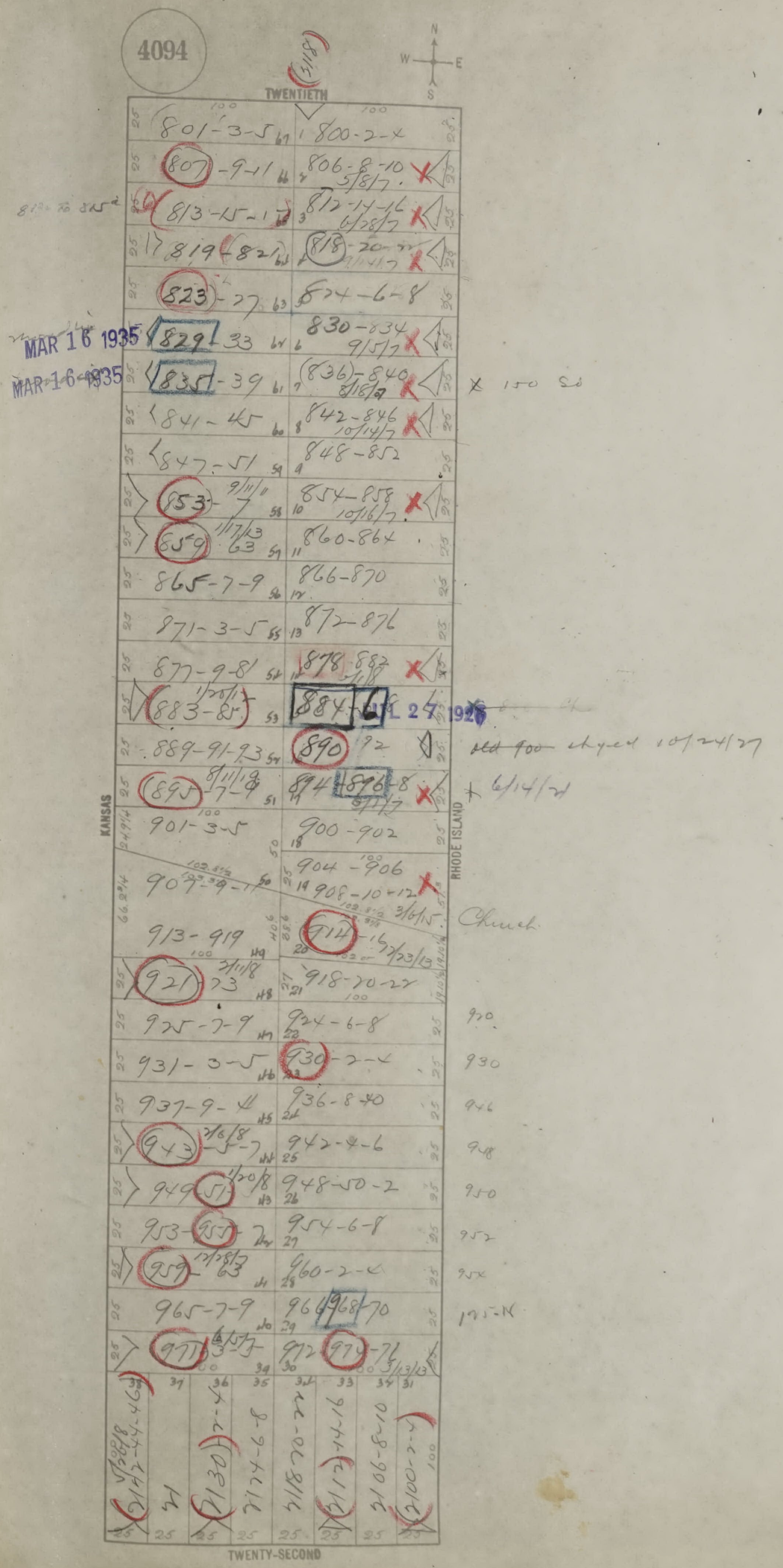
4094
(3118)
TWENTIETH
N
W
E
S
KANSAS
RHODE ISLAND
TWENTY-SECOND
801-3-5
800-2-4
807-9-11
806-8-10 5/8/7
813-15-17
812-14-16 6/28/7
819-821
818-20-22
823-27
824-6-8
MAR 16 1935
829-33
830-834 9/5/7
MAR 16 1935
835-39
(836)-840 8/16/7
841-45
842-846 10/14/7
847-51
848-852
853-7 9/11/11
854-858 10/16/7
859-63 1/17/13
860-864
865-7-9
866-870
871-3-5
872-876
877-9-81
878 882
883-85 1/20/11
884-6
JUL 27 1926
889-91-93
890 92
~~old 900~~ chged 10/24/27
895-7-9 8/11/19
894-896-8
6/14/21
901-3-5
900-902
904-906
907-9-11
908-10-12 3/6/15
Church
913-919
914-16 12/23/13
921-23 3/11/8
918-20-22
925-7-9
924-6-8
920
931-3-5
930-2-4
930
937-9-41
936-8-40
946
943-5-7 2/6/8
942-4-6
948
949-51 1/20/8
948-50-2
950
953-955-7
954-6-8
952
959-63 12/28/7
960-2-4
954
965-7-9
966-968-70
971-3-5
972-974-76 3/13/13
2142-44-46
2130-2-4
2124-6-8
2118-20-22
2112-14-16
2106-8-10
2100-2-4
X 150 So

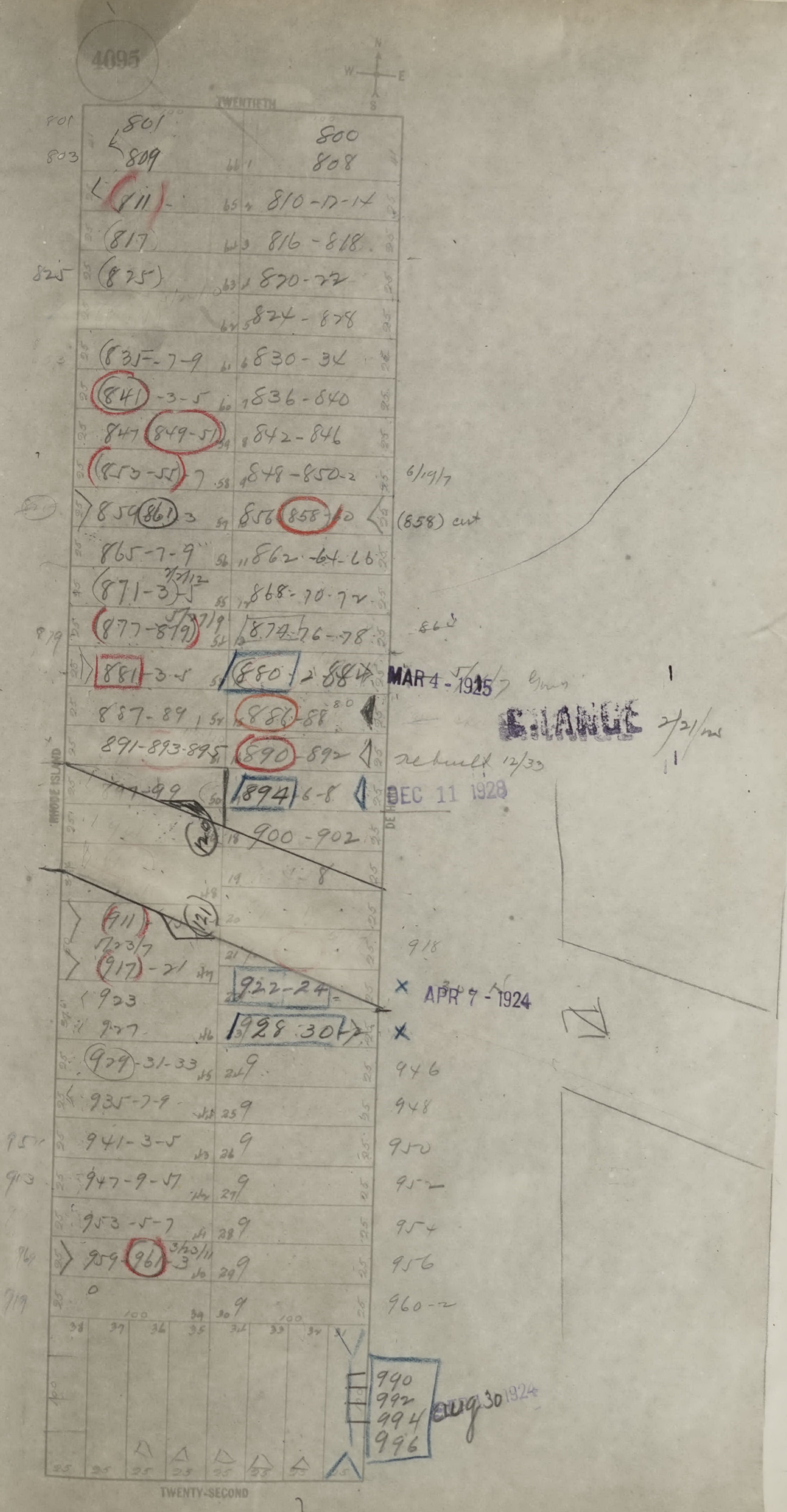
4095
N
W
E
S
TWENTIETH
801
803
801
809
800
808
811
810-12-14
817
816-818
825
825
820-22
824-828
835-7-9
830-34
841-3-5
836-840
847 849-51
842-846
853-55-7
848-850-2
6/19/7
859 861-3
856 858-60
(858) cut
865-7-9
862-64-66
871-3-5
7/21/12
868-70-72
879
877-879
5/27/19
874-76-78
866
881-3-5
880-2-884
MAR 4 - 1925
887-89
886-88
CHANGE
2/21/
891-893-895
890-892
rebuilt 12/33
RHODE ISLAND
897-99
894-6-8
DEC 11 1928
DE HARO
900-902
911
5/23/7
917-21
918
923
922-24
APR 7 - 1924
927
928-30
929-31-33
946
935-7-9
948
941-3-5
950
947-9-51
952
953-5-7
954
959-961-3
3/23/11
956
960-2
990
992
994
996
aug 30 1924
TWENTY-SECOND

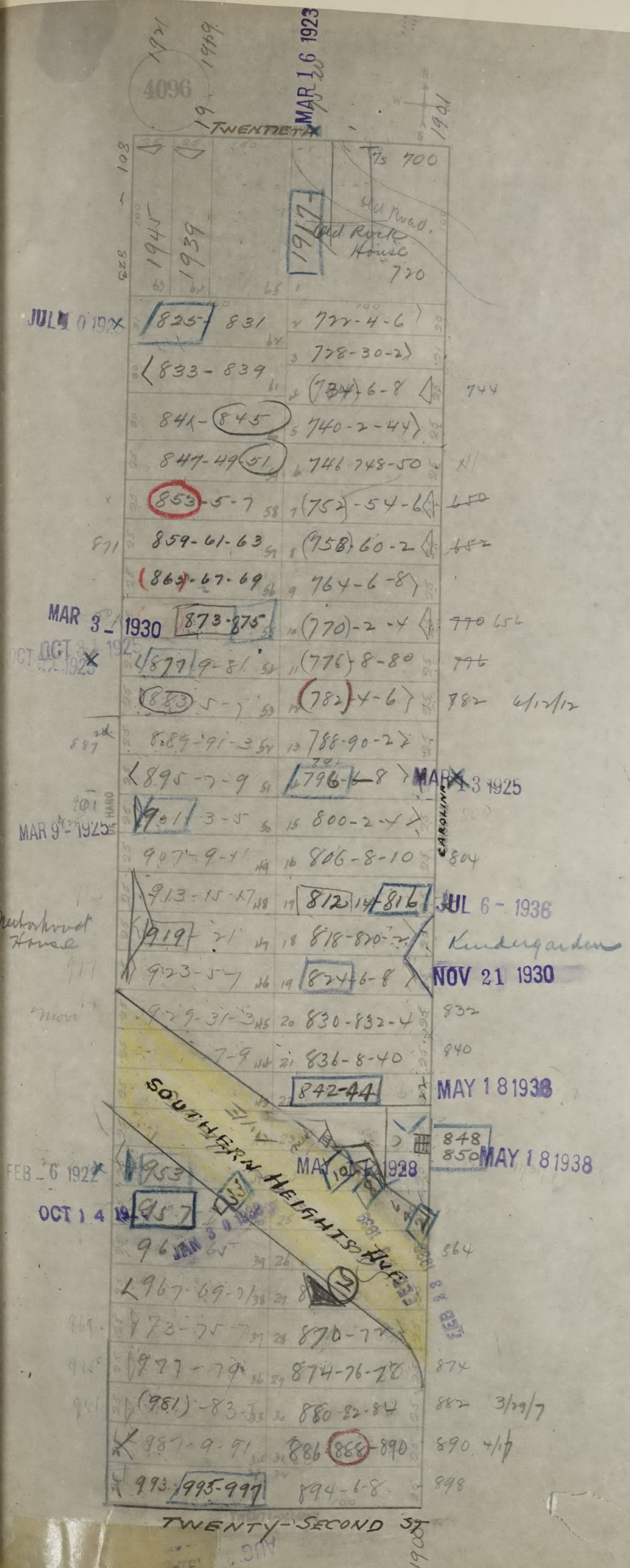
4096
1921
1949
MAR 16 1923
TWENTIETH
1901
700
1945
1939
1917
Old Road.
Old Rock House
720
JUL 10 1924
825-831
722-4-6
833-839
728-30-2
(734)-6-8
744
841-(845)
740-2-44
847-49-(51)
746-748-50
(853)-5-7
(752)-54-6
859-61-63
(758)-60-2
(863)-67-69
764-6-8
MAR 3 1930
873-875
(770)-2-4
OCT 31 1925
(877)-9-81
(776)-8-80
(883)-5-7
(782)-4-6
782 6/12/12
889-91-3
788-90-2
895-7-9
796-8
MAR 13 1925
HARO
MAR 9 1925
901-3-5
800-2-4
CAROLINA
907-9-11
806-8-10
804
913-15-17
812
816
JUL 6 - 1936
Neighborhood House
919-21
818-820-2
Kindergarden
923-5-7
824-6-8
NOV 21 1930
929-31-3
830-832-4
832
7-9
836-8-40
840
842-44
MAY 18 1938
SOUTHERN HEIGHTS AVE
848
850
MAY 18 1938
MAY 10 1928
FEB 6 1922
953
OCT 14 19
957
JAN 30 1933
864
967-69-71
973-75-7
870-7
977-79
874-76-78
874
(981)-83
880-82-84
882 3/29/7
987-9-91
886 (888) 890
890 4/17
993-(995-997)
894-6-8
898
TWENTY-SECOND ST
1900

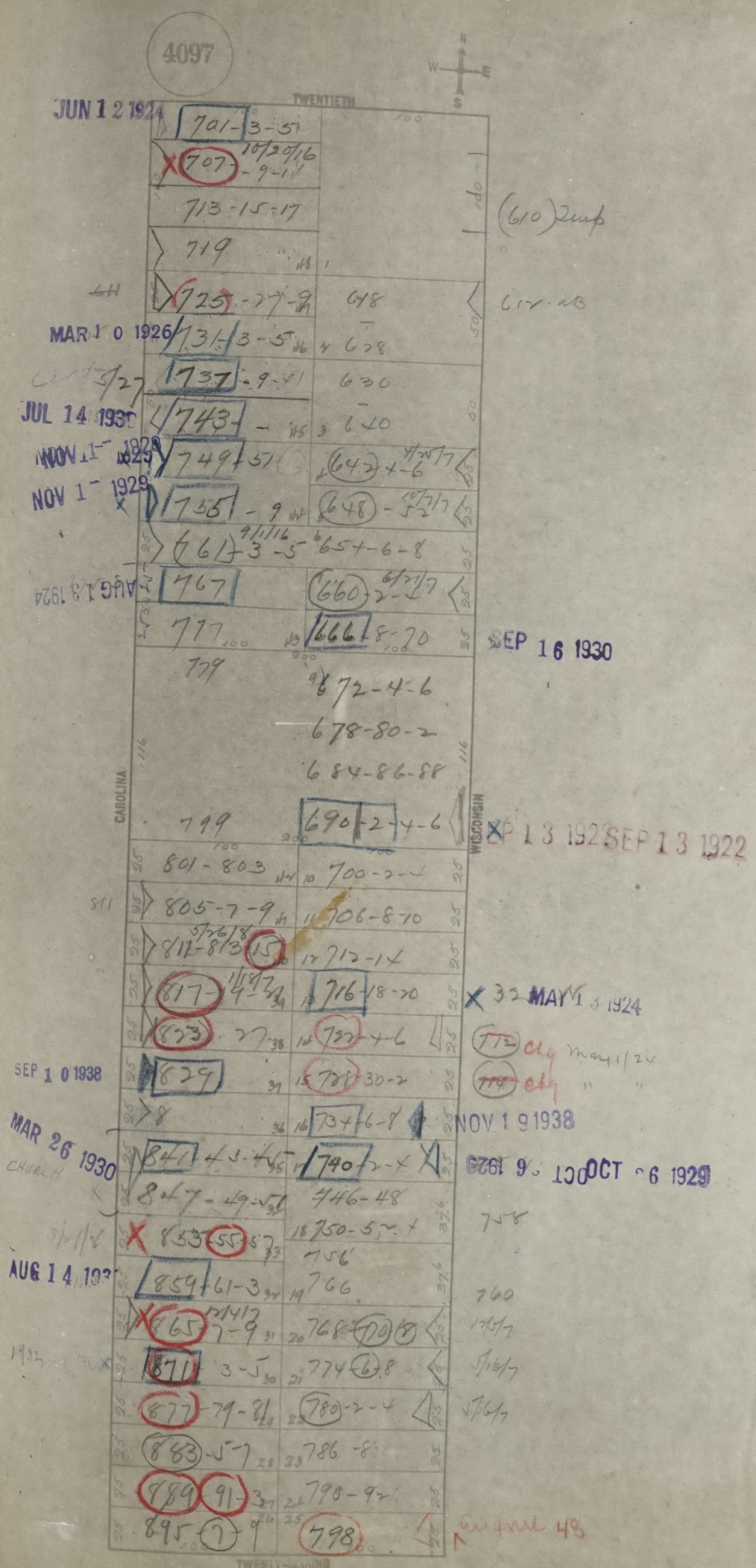
4097
N
W
E
S
TWENTIETH
CAROLINA
WISCONSIN
TWENTY-SECOND
JUN 1 2 1924
701-3-5
707-9-11
10/20/16
713-15-17
719
(610) 2 up
725-27-9
618
612-18
MAR 1 0 1926
731-3-5
628
737-9-41
630
5/27
JUL 14 1930
743-
640
NOV 1 - 1929
749-51
642-4-6
NOV 1 - 1929
755-9
648-52
761-3-5
9/1/16
654-6-8
AUG 1 3 1924
767
660-2-4
777
666-8-70
SEP 16 1930
779
672-4-6
678-80-2
684-86-88
799
690-2-4-6
SEP 1 3 1922
SEP 1 3 1922
801-803
700-2-4
811
805-7-9
706-8-10
811-813-15
5/26/18
712-14
817-19-21
1/18/17
716-18-20
MAY 1 3 1924
823-27
722-4-6
772 chg May 1/24
774 chg " "
SEP 1 0 1938
829
728-30-2
8
734-6-8
NOV 1 9 1938
MAR 26 1930
CHURCH
841-43-45
740-2-4
OCT 6 1929
OCT 6 1929
847-49-51
746-48
758
853-55-57
3/21/18
750-52-4
756
AUG 1 4 193
859-61-3
766
760
865-7-9
12/4/17
768-770-2
12/5/17
1932
871-3-5
774-6-8
5/16/17
877-79-81
780-2-4
5/16/17
883-5-7
786-8
889-91-3
790-92
895-7-9
798
Engine 48
25
50
100
116
37.6

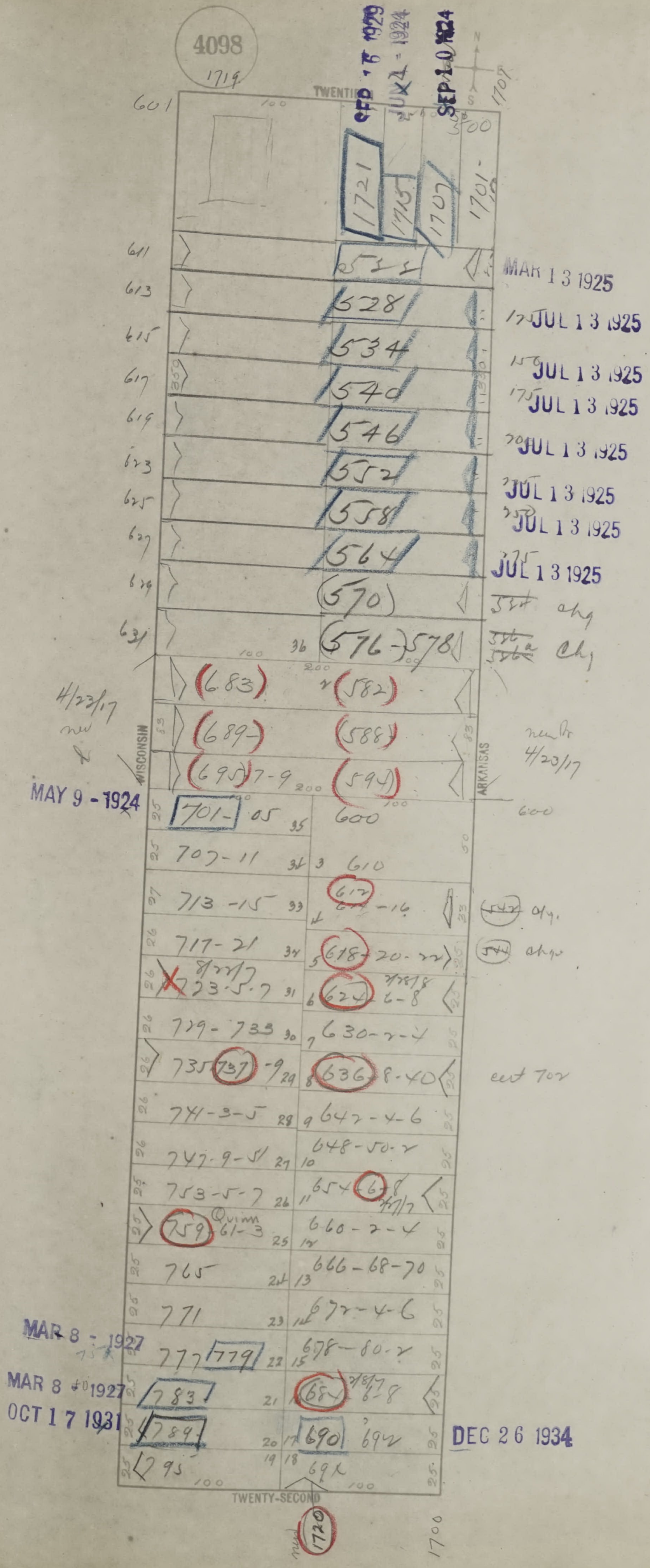
4098
1719
TWENTIETH
SEP 17 1929
JUN 2 1924
SEP 10 1924
N
S
1707
601
100
300
1721
1715
1707
1701-
611
613
615
617
619
623
625
627
629
631
522
528
534
540
546
552
558
564
570
576-578
MAR 13 1925
JUL 13 1925
JUL 13 1925
JUL 13 1925
JUL 13 1925
JUL 13 1925
JUL 13 1925
JUL 13 1925
534 chg
556 Chg
36
100
200
683
582
689
588
695 7-9
594
4/23/17
new
new Pr
4/23/17
WISCONSIN
ARKANSAS
MAY 9 - 1924
701- 05
600
707-11
610
713-15
612
614-16
717-21
618-20-22
542 chg
544 chg
8/22/17
723-5-7
624
6-8
729-733
630-2-4
735 737 -9
636 8-40
cut 702
741-3-5
642-4-6
747-9-51
648-50-2
753-5-7
654 6-8
759 61-3
Quinn
660-2-4
765
666-68-70
771
672-4-6
MAR 8 - 1927
777 779
678-80-2
MAR 8 1927
783
684 6-8
OCT 17 1931
789
690 692
DEC 26 1934
795
698
TWENTY-SECOND
1720
new
1700

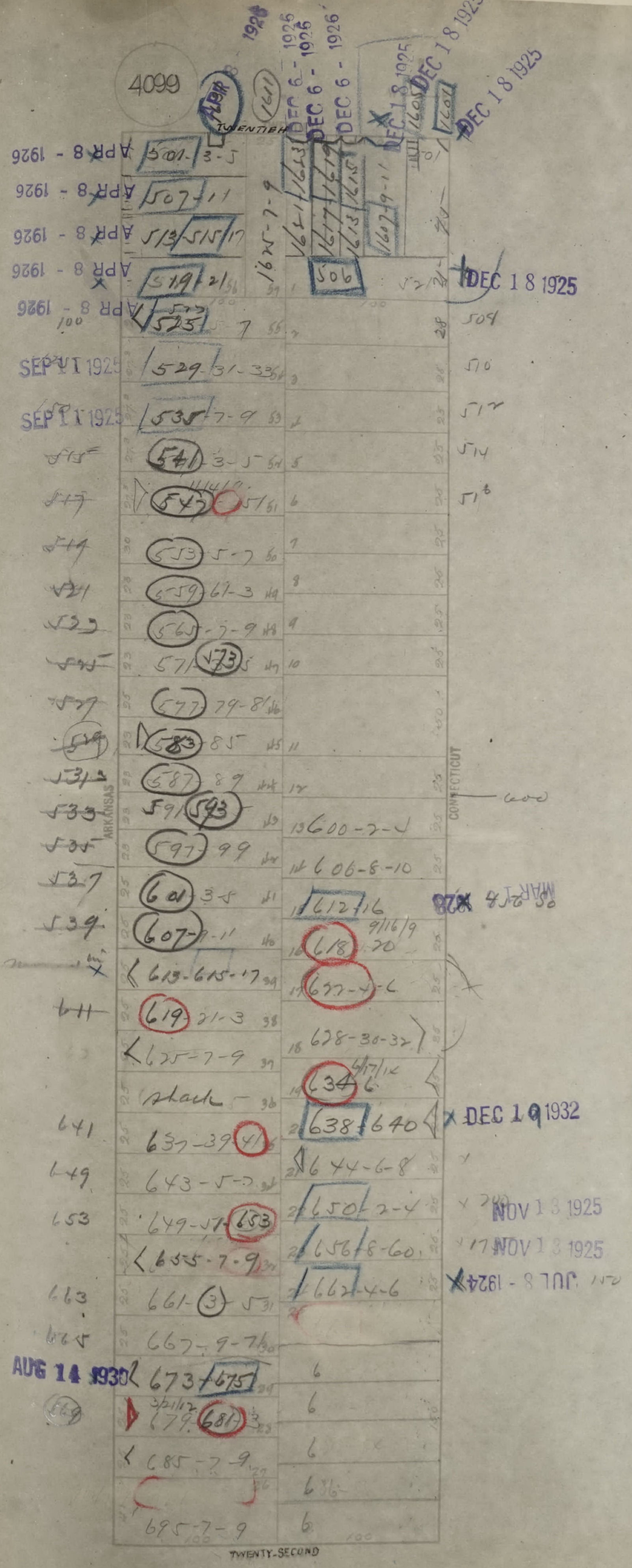
4099
TWENTIETH
ARKANSAS
CONNECTICUT
TWENTY-SECOND
501-3-5
507-11
513-515-17
519-21
525-7
529-31-33
535-7-9
541-3-5
547-51
553-5-7
559-61-3
565-7-9
571-573-5
577-79-81
583-85
587-89
591-593
597-99
601-3-5
607-9-11
613-615-17
619-21-3
625-7-9
shack
637-39-41
643-5-7
649-51-653
655-7-9
661-3-5
667-9-71
673-675
679-681-3
685-7-9
695-7-9
1625-7-9
1621-1623
1617-1619
1613-1615
1607-9-11
1601
1605
1611
506
600-2-4
606-8-10
612-16
618-20
622-4-6
628-30-32
634-6
638-640
644-6-8
650-2-4
656-8-60
662-4-6
504
510
512
514
516
APR 8 - 1926
SEP 11 1925
DEC 6 - 1926
DEC 18 1925
DEC 10 1932
NOV 13 1925
JUL 8 - 1924
MAR 18 1928
AUG 14 1930
545
547
549
521
523
525
527
529
531
533
535
537
539
641
649
653
663
665
600

SAN FRANCISCO DEPARTMENT OF BUILDING INSPECTION
OFFICIAL COPY

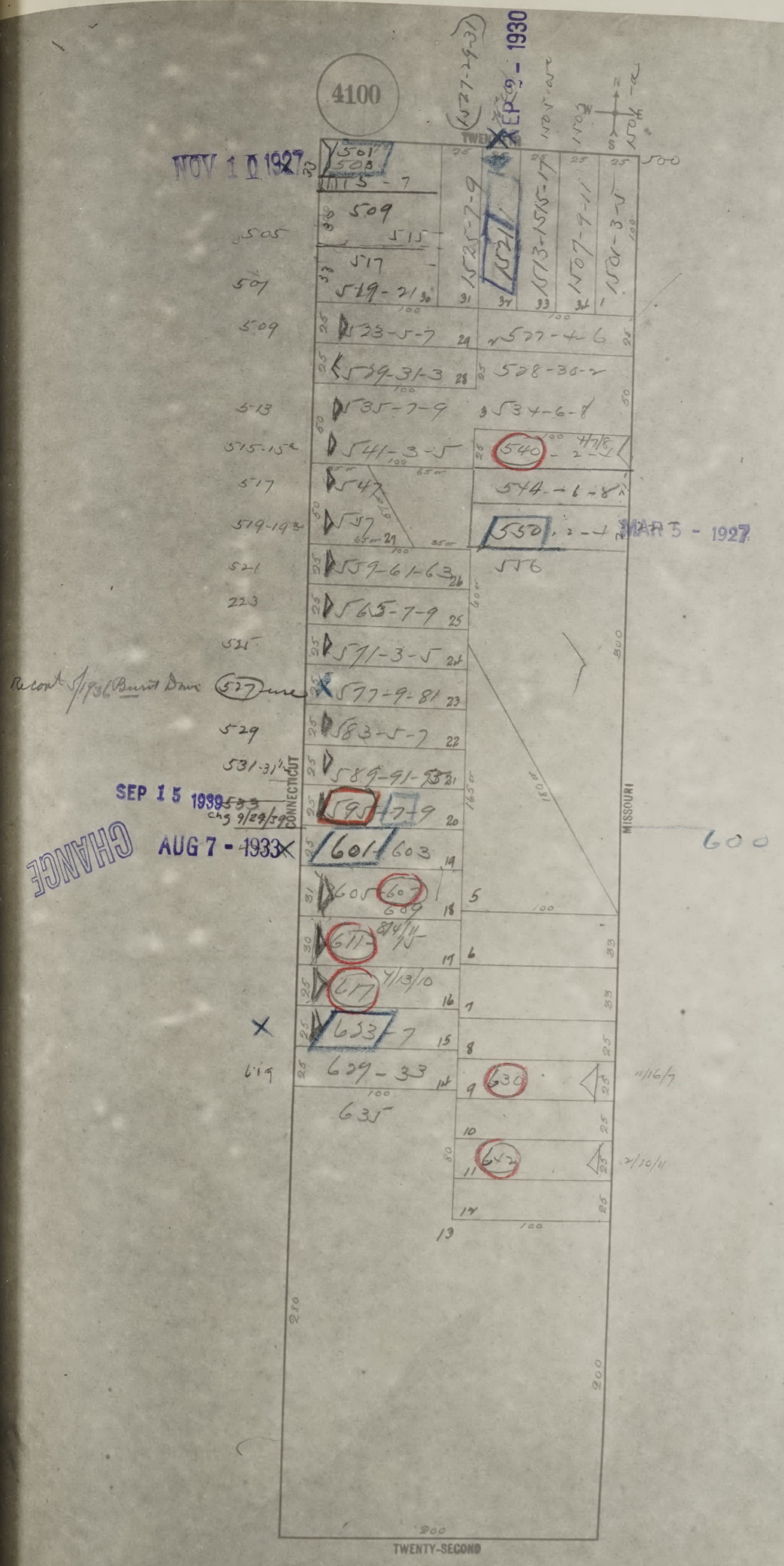
4100
TWENTY-SECOND
CONNECTICUT
MISSOURI
N
S
W
E
NOV 10 1927
501
503
515-7
509
515
517
519-21
523-5-7
529-31-3
535-7-9
541-3-5
547
557
559-61-63
565-7-9
571-3-5
577-9-81
583-5-7
589-91-93
595-7-9
601-603
605-607
609
611-15
617
633-7
629-33
635
1525-7-9
1521
1513-1515-17
1507-9-11
1501-3-5
1527-29-31
SEP 9 - 1930
527-4-6
528-30-2
534-6-8
540-2-4
544-6-8
550-2-4
556
MAR 5 - 1927
630
642
505
507
509
513
515-15½
517
519-19½
521
223
525
Recont 5/1936 Burnt Down 527 use
529
531-31½
SEP 15 1939 533
chg 9/29/39
CHANGE
AUG 7 - 1933
619
500
600
8/4/11
7/13/10
11/16/7
2/10/11
100
200
250
300
1650
1800
65
35
50
25
33
31
30
80
5
6
7
8
9
10
11
12
13
14
15
16
17
18
19
20
21
22
23
24
25
26
28
29
30
31
32
33
34

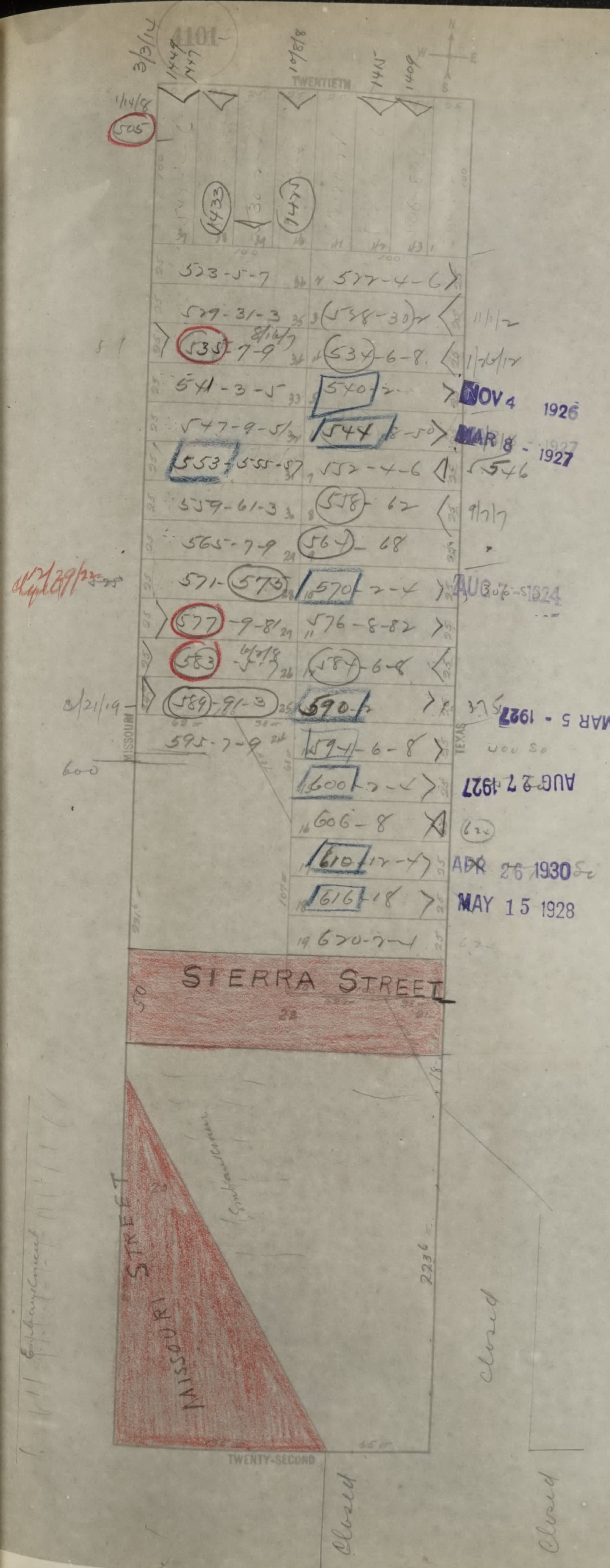
1101
TWENTIETH
SIERRA STREET
MISSOURI STREET
TWENTY-SECOND
TEXAS
523-5-7
577-4-6
529-31-3
538-30
535-7-9
534-6-8
541-3-5
540
547-9-51
544
553-555-57
552-4-6
559-61-3
558-62
565-7-9
564-68
571-575
570-2-4
577-9-81
576-8-82
583
584-6-8
589-91-3
590
595-7-9
594-6-8
600-2-4
606-8
610-12-4
616-18
620-2-4
1433
1427
505
546
NOV 4 1926
MAR 8 - 1927
AUG 26 1924
MAR 5 - 1927
AUG 27 1927
APR 26 1930
MAY 15 1928
Closed
Closed
Closed

SAN FRANCISCO DEPARTMENT OF BUILDING INSPECTION
OFFICIAL COPY

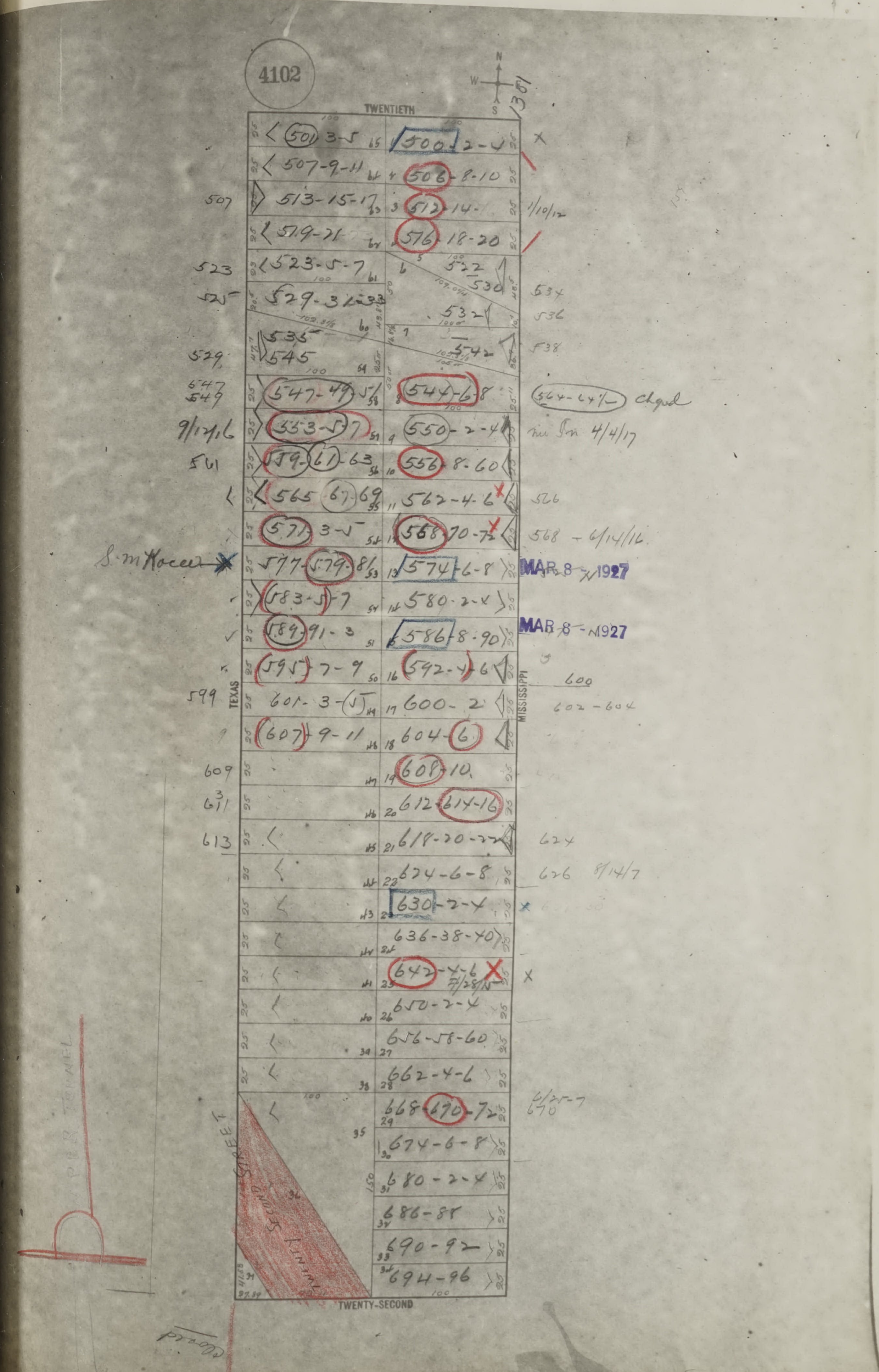
4102
1381
TWENTIETH
TEXAS
MISSISSIPPI
TWENTY-SECOND
STREET
501-3-5
500-2-4
507-9-11
506-8-10
513-15-17
512-14
519-21
516-18-20
523-5-7
522
530
529-31-33
532
535
545
542
547-49-51
544-6-8
553-5-57
550-2-4
559-61-63
556-8-60
565-67-69
562-4-6
571-3-5
568-70-72
577-579-81
574-6-8
583-5-7
580-2-4
589-91-3
586-8-90
595-7-9
592-4-6
601-3-5
600-2
607-9-11
604-6
608-10
612-614-16
618-20-22
624-6-8
630-2-4
636-38-40
642-4-6
650-2-4
656-58-60
662-4-6
668-670-72
674-6-8
680-2-4
686-88
690-92
694-96
507
523
525
529
547
549
9/12/16
561
S. M. Kocer
599
609
611
613
1/10/17
534
536
538
564-6-8 chged
new ser 4/4/17
566
568 - 6/14/16
MAR 8 1927
MAR 8 1927
600
602-604
624
626 6/14/17
6/25/17
670
Closed

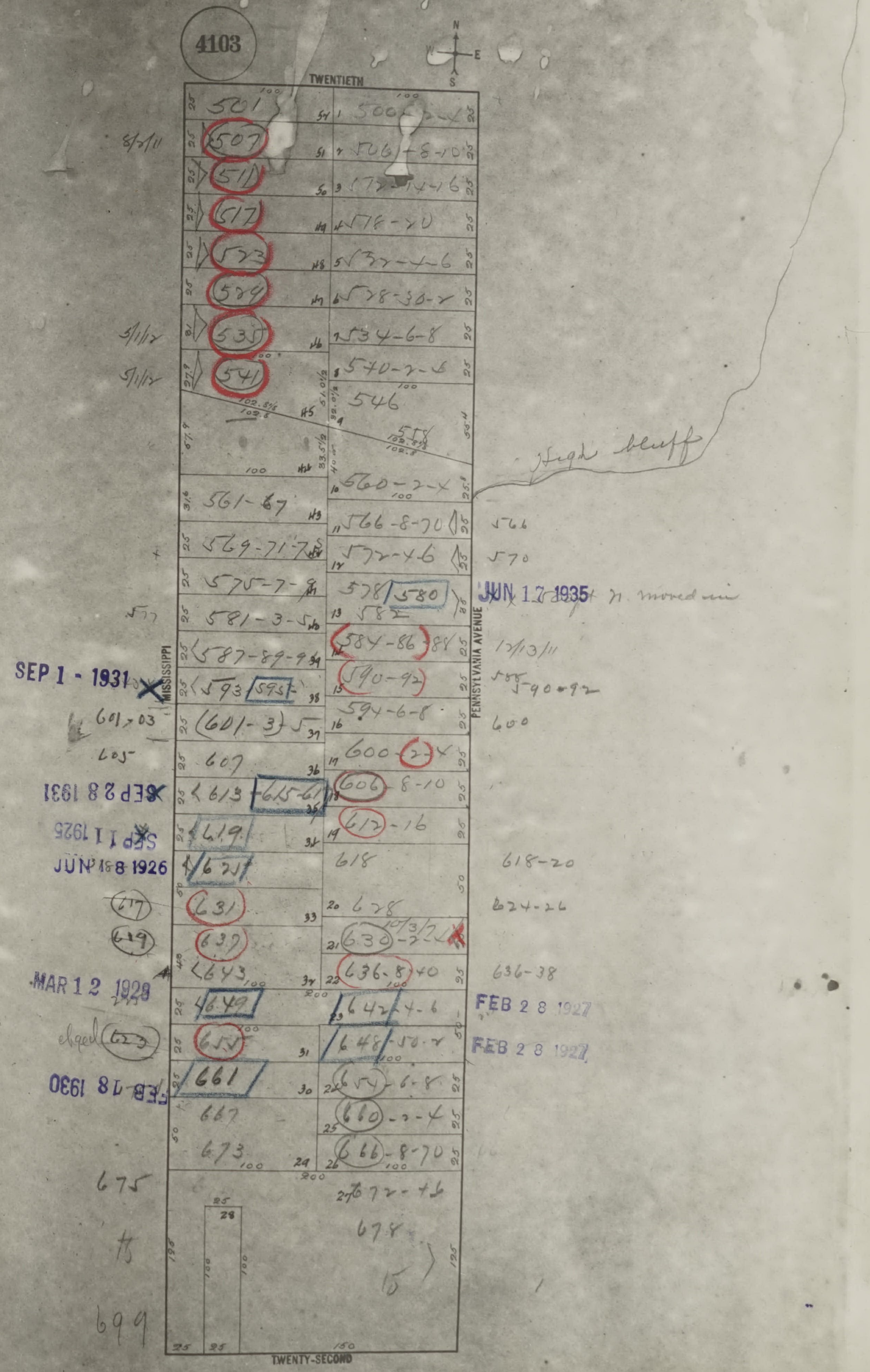
4103
N
E
S
W
TWENTIETH
MISSISSIPPI
PENNSYLVANIA AVENUE
TWENTY-SECOND
501
507
511
517
523
529
535
541
546
558
561-67
569-71-73
575-7-9
581-3-5
587-89-91
593
595
601-3
607
613
615-617
619
621
631
637
643
649
655
661
667
673
675
699
500-2-4
506-8-10
512-14-16
518-20
522-4-6
528-30-2
534-6-8
540-2-4
560-2-4
566-8-70
572-4-6
578
580
582
584-86-88
590-92
594-6-8
600-2-4
606-8-10
612-16
618
628
630-2-4
636-8-40
642-4-6
648-50-2
654-6-8
660-2-4
666-8-70
672-4-6
678
High bluff
8/2/11
5/1/12
5/1/12
577
601-03
605
627
629
chged 623
566
570
12/13/11
588
590-92
600
618-20
624-26
636-38
10/3/21
n. moved in
JUN 17 1935
SEP 1 - 1931
SEP 28 1931
SEP 11 1925
JUN 18 1926
MAR 12 1928
FEB 18 1930
FEB 28 1927
FEB 28 1927

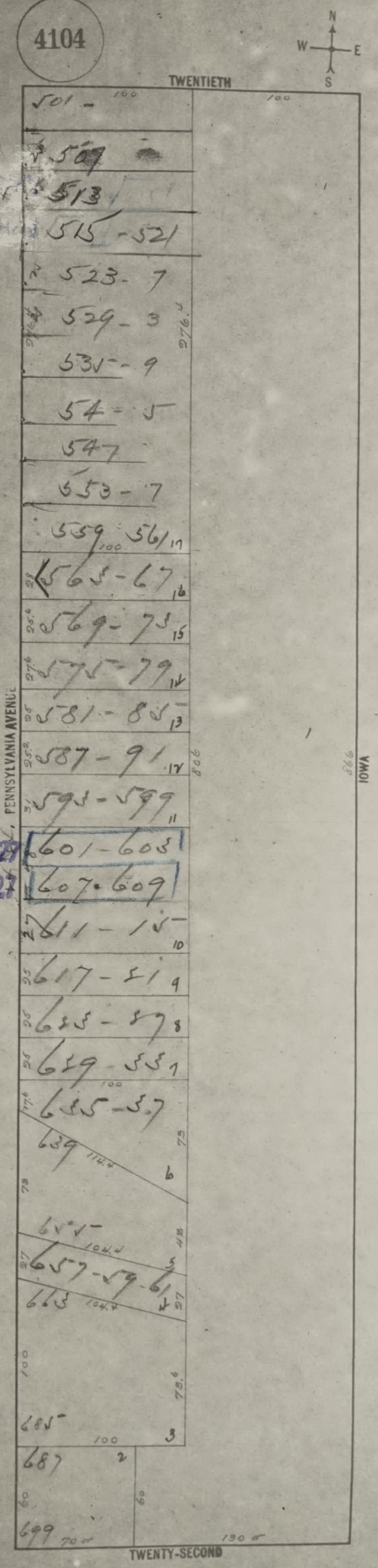
4104
N
W
E
S
TWENTIETH
100
100
501 -
507
513
515 - 521
523 - 7
529 - 3
535 - 9
541 - 5
547
553 - 7
559 - 561 17
563 - 67 16
569 - 73 15
575 - 79 14
581 - 85 13
587 - 91 12
593 - 599 11
601 - 603
607 - 609
611 - 15 10
617 - 21 9
623 - 27 8
629 - 33 7
635 - 37
639 114.4 6
651 104.4 5
657 - 59 - 61
663 104.7 4
685 3
687 2
699 70
130
PENNSYLVANIA AVENUE
IOWA
276.6
806
998
TWENTY-SECOND

OCT 11 1927
OCT 11 1927

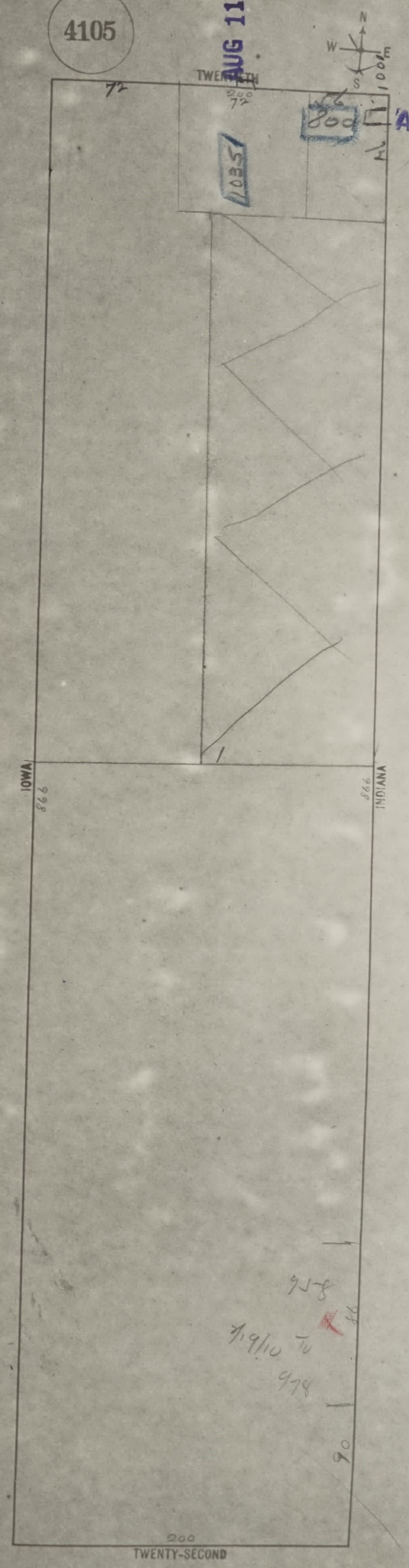
4105
N
W
E
S
TWENTIETH
72
200
72
10351
800
100
1/2
1
IOWA
866
INDIANA
866
958
7,9/10 To
978
88
90
200
TWENTY-SECOND

AUG 11 1928

APR 7 - 1926

SAN FRANCISCO DEPARTMENT OF BUILDING INSPECTION
OFFICIAL COPY

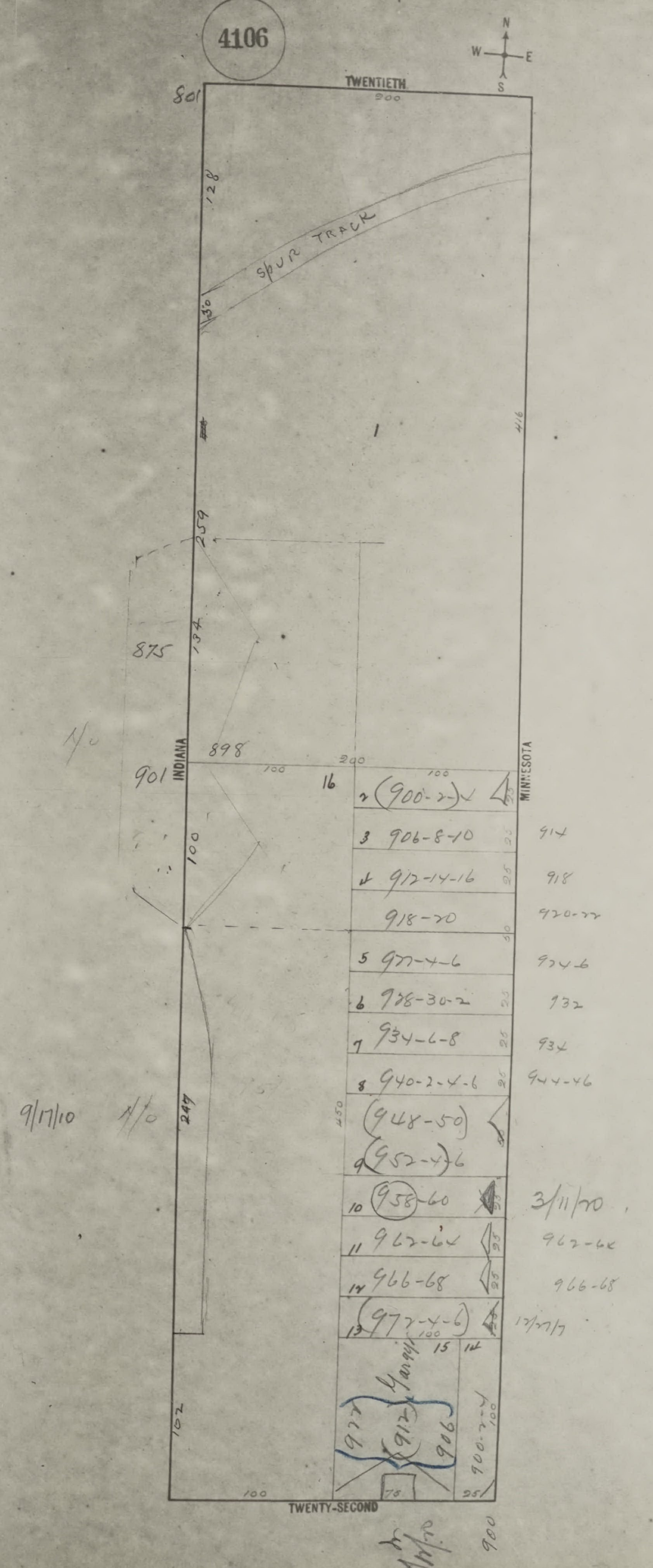
4106
N
W
E
S
TWENTIETH
200
801
128
SPUR TRACK
130
1
416
259
134
875
1/0
901
INDIANA
898
100
200
100
16
2 (900-2-)
MINNESOTA
3 906-8-10
914
4 912-14-16
918
918-20
920-22
5 922-4-6
924-6
6 928-30-2
932
7 934-6-8
934
8 940-2-4-6
944-46
9/17/10
1/0
249
450
(948-50)
9 (952-4)-6
10 (958)-60
3/11/70
11 962-64
962-64
14 966-68
966-68
13 (972-4-6)
12/27/7
100
15
14
102
Garage
922
(912)
906
900-2-4
100
100
75
25
TWENTY-SECOND
900

SAN FRANCISCO
DBI
DEPARTMENT OF
BUILDING INSPECTION
OFFICIAL COPY

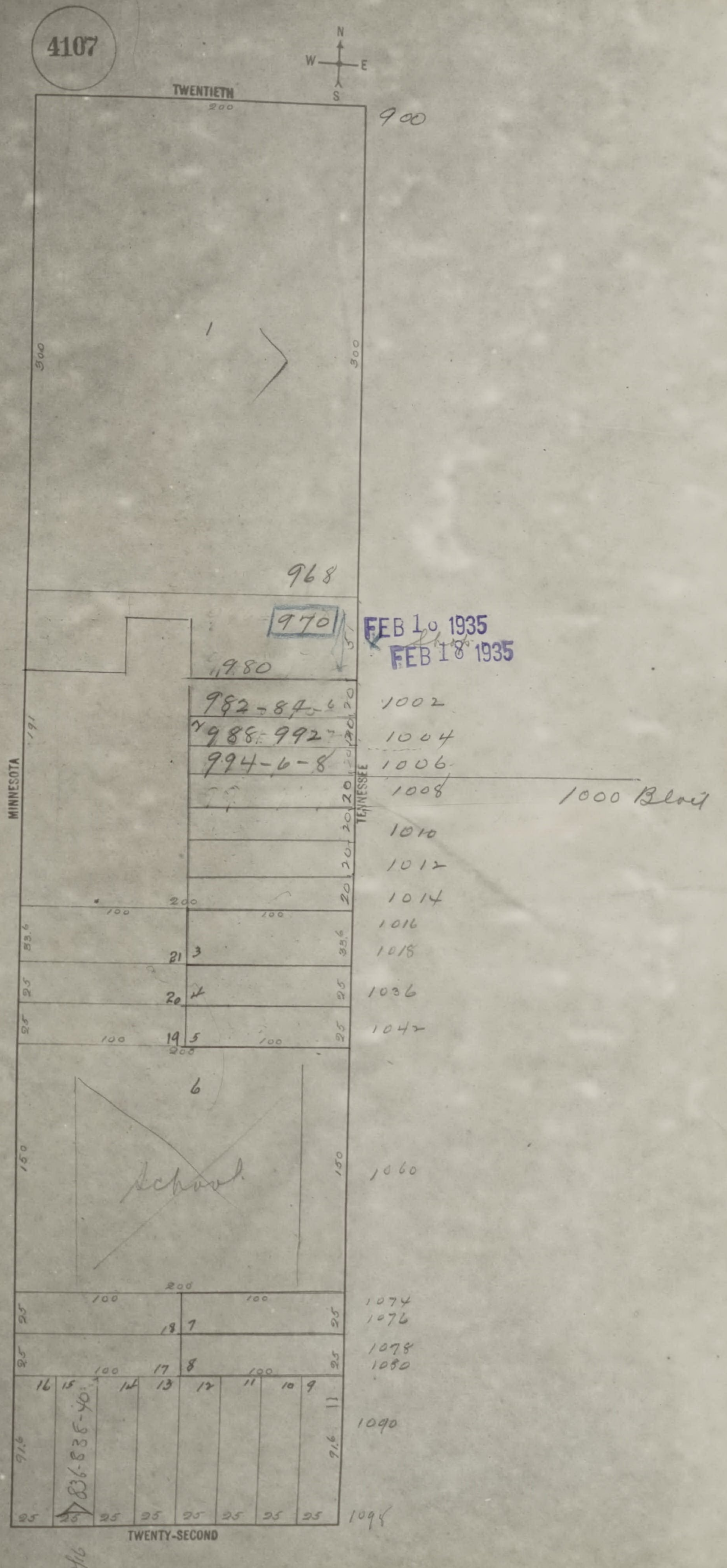
4107
N
W
E
S
TWENTIETH
200
900
900
900
1
968
970
FEB 10 1935
FEB 18 1935
980
982-84-6
988-992
994-6-8
1002
1004
1006
1008
1000 Blod
1010
1012
1014
1016
1018
1036
1042
MINNESOTA
TENNESSEE
191
20
20
20
20
20
200
100
100
33.6
33.6
21
3
20
4
25
25
19
5
6
School
150
150
1060
200
100
100
25
25
18
7
1074
1076
17
8
1078
1080
16
15
14
13
12
11
10
9
91.6
91.6
836-838-40
11
1090
25
25
25
25
25
25
25
25
1098
TWENTY-SECOND
6/16

SAN FRANCISCO
DBI
DEPARTMENT OF BUILDING INSPECTION
OFFICIAL COPY

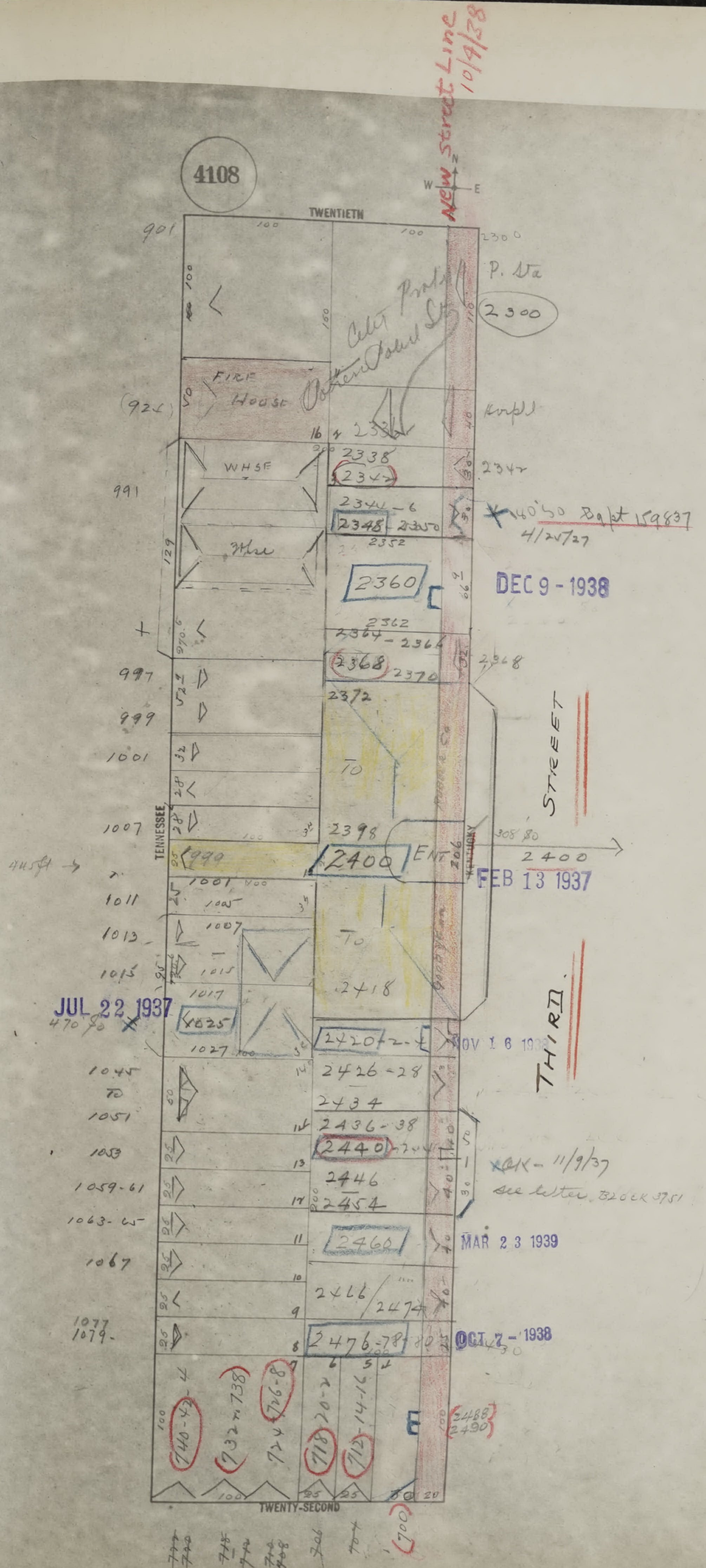
4108
New Street Line 10/4/38
N
W
E
TWENTIETH
TWENTY-SECOND
TENNESSEE
THIRD STREET
KENTUCKY
901
100
100
2300
P. Sta
2300
Cal. Prot. Potrero Point St.
FIRE House
(924)
50
Kopl
16
2338
2342
2342
WHSE
Whse
991
2344-6
2348 - 2350
2352
40'30 Bapt 159837 4/24/27
2360
DEC 9 - 1938
2362
2364 - 2366
2368
2370
2368
997
999
1001
1007
2372
To
2398
2400
ENT
306
308 80
2400
FEB 13 1937
999
1001
1005
1007
1011
1013
1015
1015
1017
4025
JUL 22 1937
470 To
1027
To
2418
2420-2-4
NOV 16 1938
2426-28
2434
1045 To 1051
2436-38
2440
2446
2454
1053
1059-61
1063-65
1067
OK - 11/9/37 See letter Block 3751
2460
MAR 23 1939
2466
2474
1077
1079
2476-78-80
OCT 7 - 1938
740-42-4
732 & 738
724 726-8
718 20-2
712 14-16
2488
2490
(700)

Chge 1927

Shack torn down 9/37

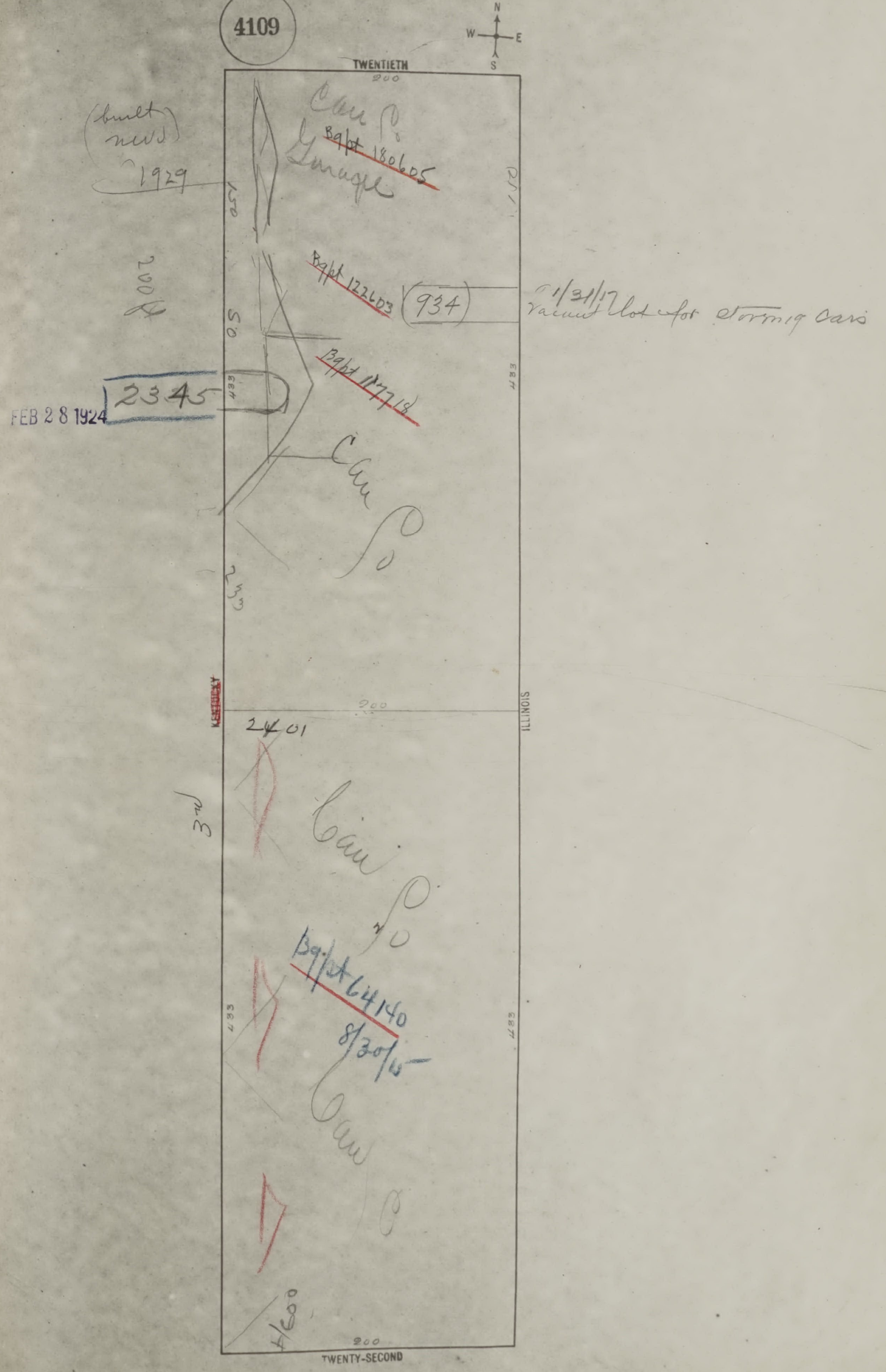
4109
N
W
E
S
TWENTIETH
200
(built
new)
1929
Car Co
Garage
~~Bg/pt 180605~~
150
200 ft
~~Bg/pt 122603~~
(934)
1/31/17
Vacant lot for storing cars
50
433
~~Bg/pt 117718~~
2345
FEB 2 8 1924
Car Co
233
~~KENTUCKY~~
200
ILLINOIS
2401
3rd
Car Co
~~Bg/pt 64140~~
8/30/15
433
433
Car Co
4600
200
TWENTY-SECOND

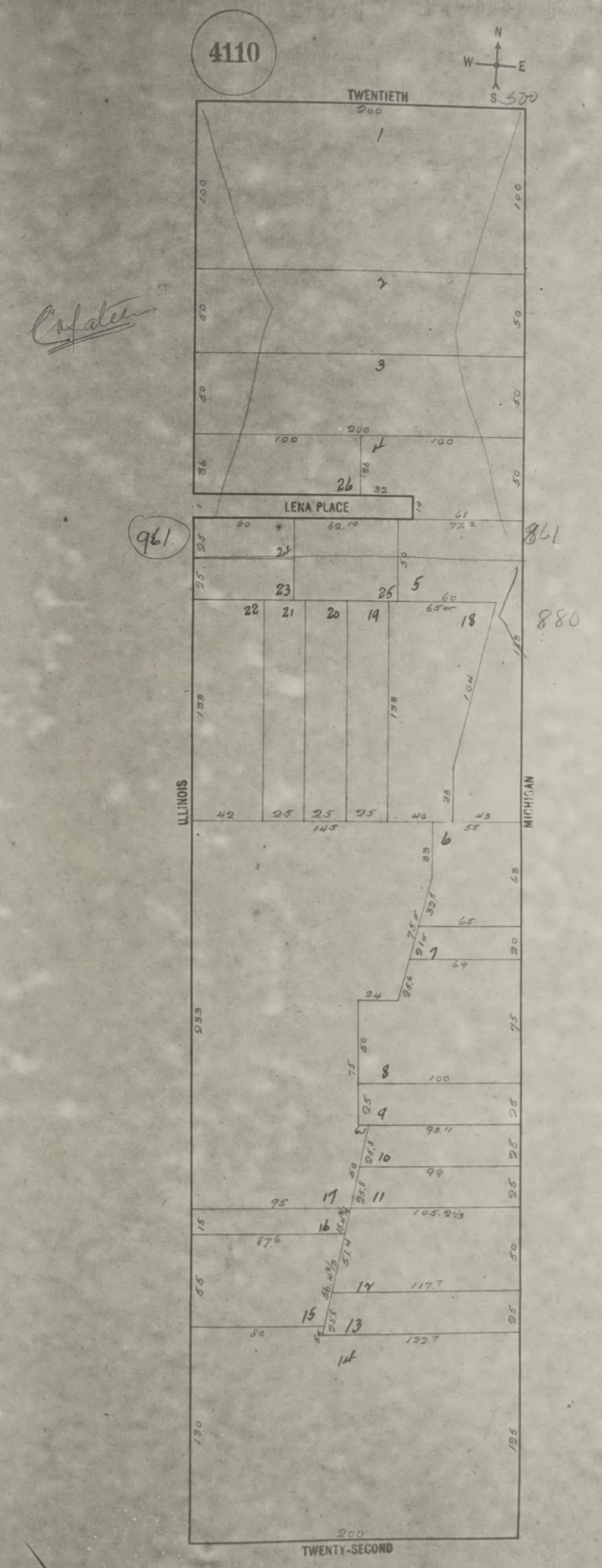
4110
N
W
E
S
500
TWENTIETH
200
1
2
3
4
100
100
26
32
LENA PLACE
961
861
880
24
23
25
5
22
21
20
19
18
ILLINOIS
MICHIGAN
6
7
8
9
10
11
14
13
12
15
16
17
200
TWENTY-SECOND


4111
N
W
E
S
TWENTIETH
450
LOUISIANA
131.8
95.3½
273.7½
33
92
33
40
180
GEORGIA
100
6.0⅞
100
MICHIGAN
639.6⅞


4113
N
W
E
S
TWENTIETH
200
LOUISIANA
741
MARYLAND
766
1.
100
25
5
100
4
3
2
100
100
50
25
125
TWENTY-SECOND


4114
N
W
E
S
TWENTIETH
200
MARYLAND
998
DELAWARE
998
200
TWENTY-SECOND


4115
N
W
E
S
TWENTIETH
200
DELAWARE
366
366
WATER FRONT
200
TWENTY-SECOND

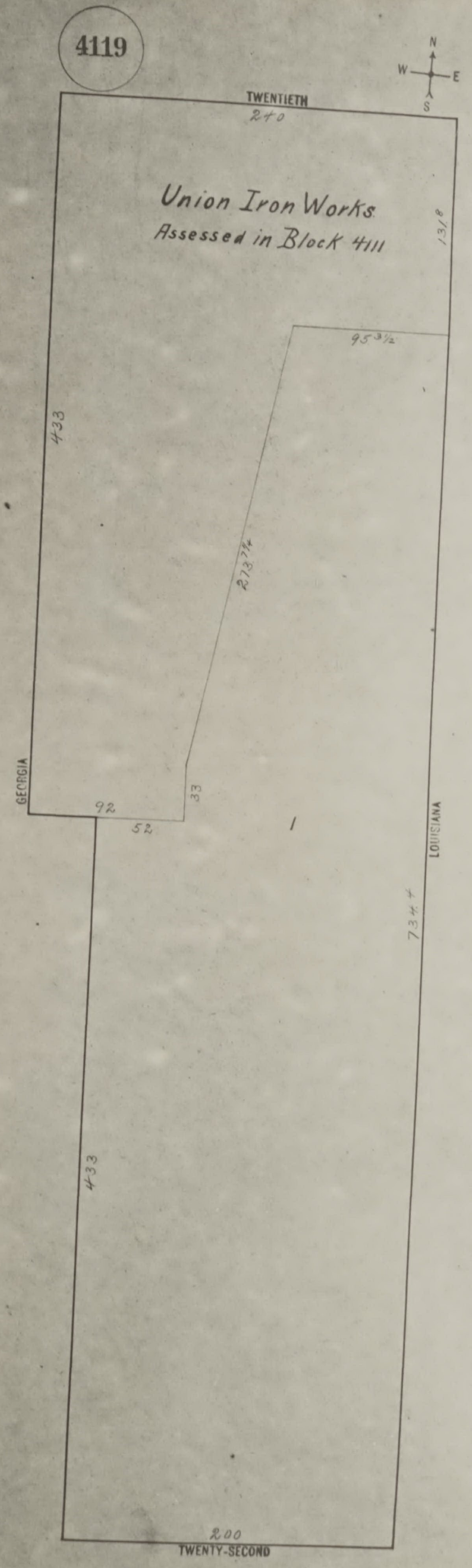
4119
N
W
E
S
TWENTIETH
240
Union Iron Works
Assessed in Block 4111
131.8
95 3½
433
213¾
GEORGIA
92
52
33
1
LOUISIANA
734+
433
200
TWENTY-SECOND

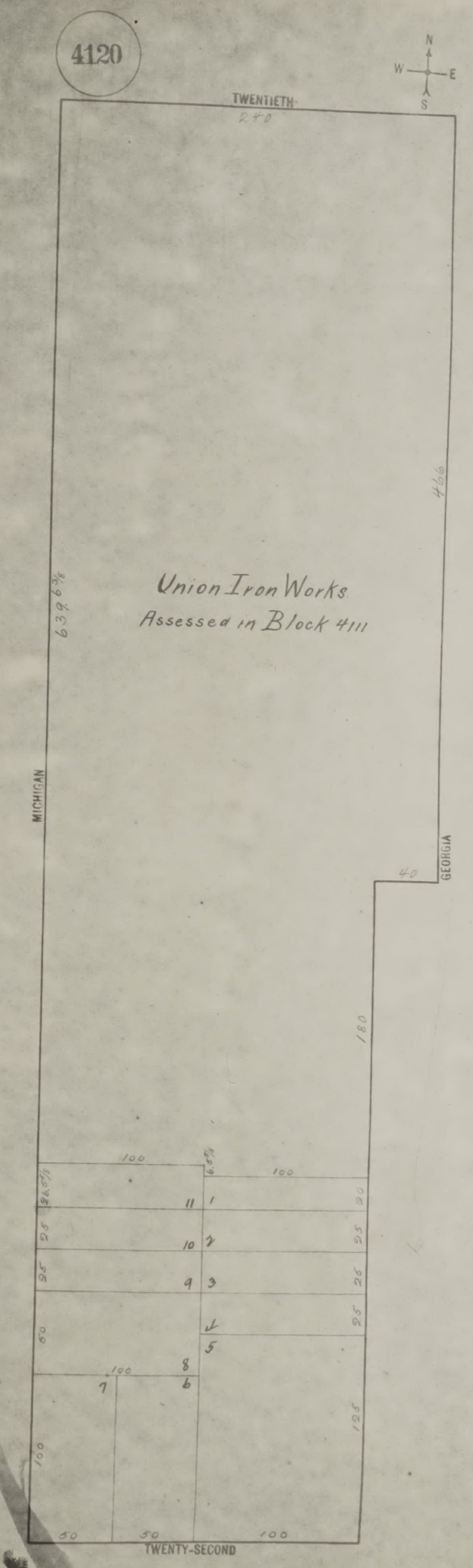
4120
N
W
E
S
TWENTIETH
240
466
639.6 3/8
Union Iron Works
Assessed in Block 4111
MICHIGAN
GEORGIA
40
180
100
6.5 5/8
100
26.5 5/8
11
1
20
25
10
2
25
25
25
9
3
25
50
4
5
8
100
7
6
125
100
50
50
100
TWENTY-SECOND

SAN FRANCISCO DBI DEPARTMENT OF BUILDING INSPECTION
OFFICIAL COPY

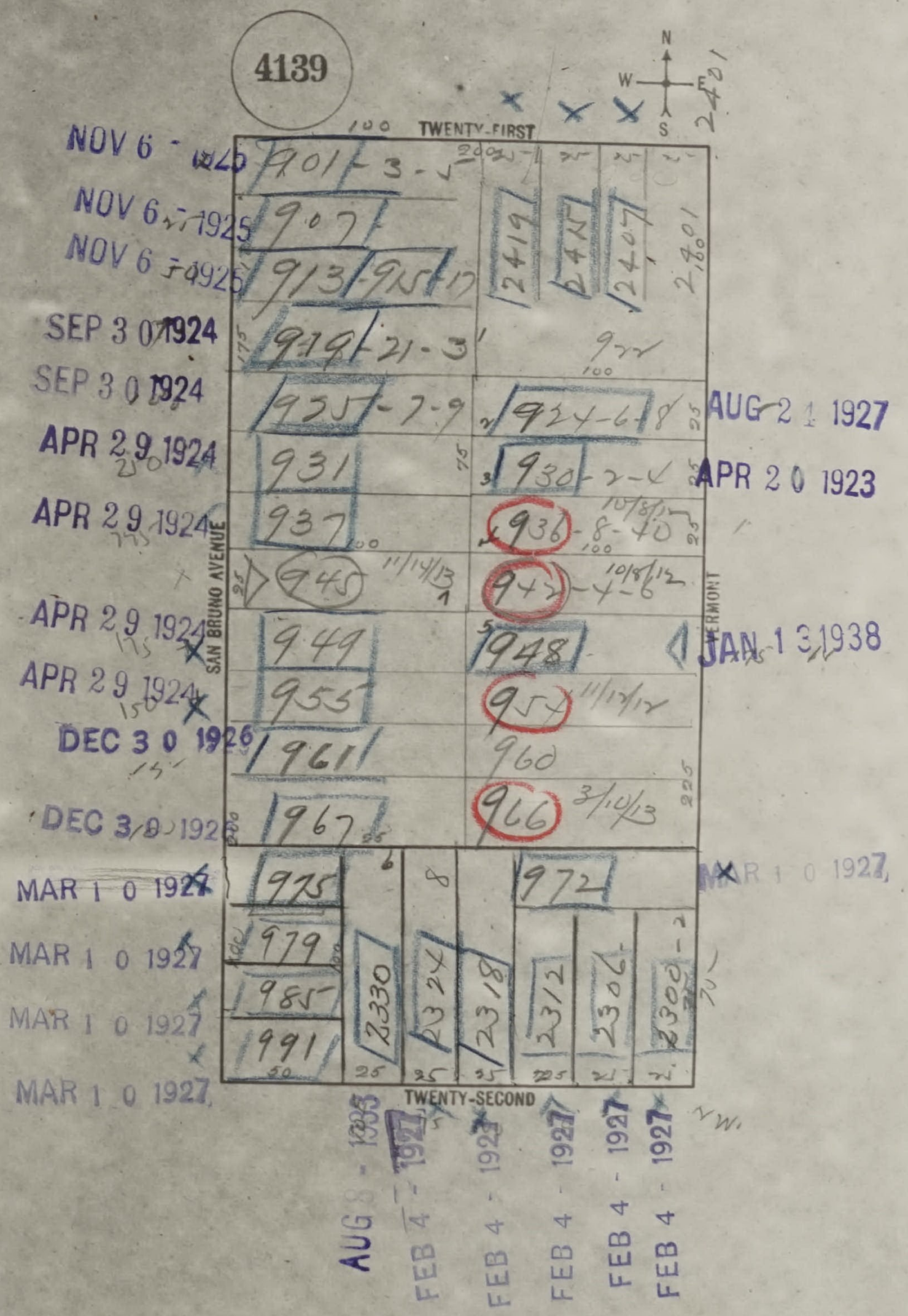
4139
N
W
E
S
TWENTY-FIRST
TWENTY-SECOND
SAN BRUNO AVENUE
VERMONT
901-3-5
907
913-915-17
919-21-3
925-7-9
931
937
945
949
955
961
967
975
979
985
991
2330
2324
2318
2312
2306
2300-2
2419
2415
2407
2401
924-6-8
930-2-4
936-8-40
942-4-6
948
954
960
966
972
NOV 6 - 1925
NOV 6 - 1925
NOV 6 - 1925
SEP 3 0 1924
SEP 3 0 1924
APR 2 9 1924
APR 2 9 1924
APR 2 9 1924
APR 2 9 1924
DEC 3 0 1926
DEC 3 0 1926
MAR 1 0 1927
MAR 1 0 1927
MAR 1 0 1927
MAR 1 0 1927
AUG 2 1 1927
APR 2 0 1923
JAN 1 3 1938
MAR 1 0 1927
FEB 4 - 1927
FEB 4 - 1927
FEB 4 - 1927
FEB 4 - 1927
FEB 4 - 1927

20th

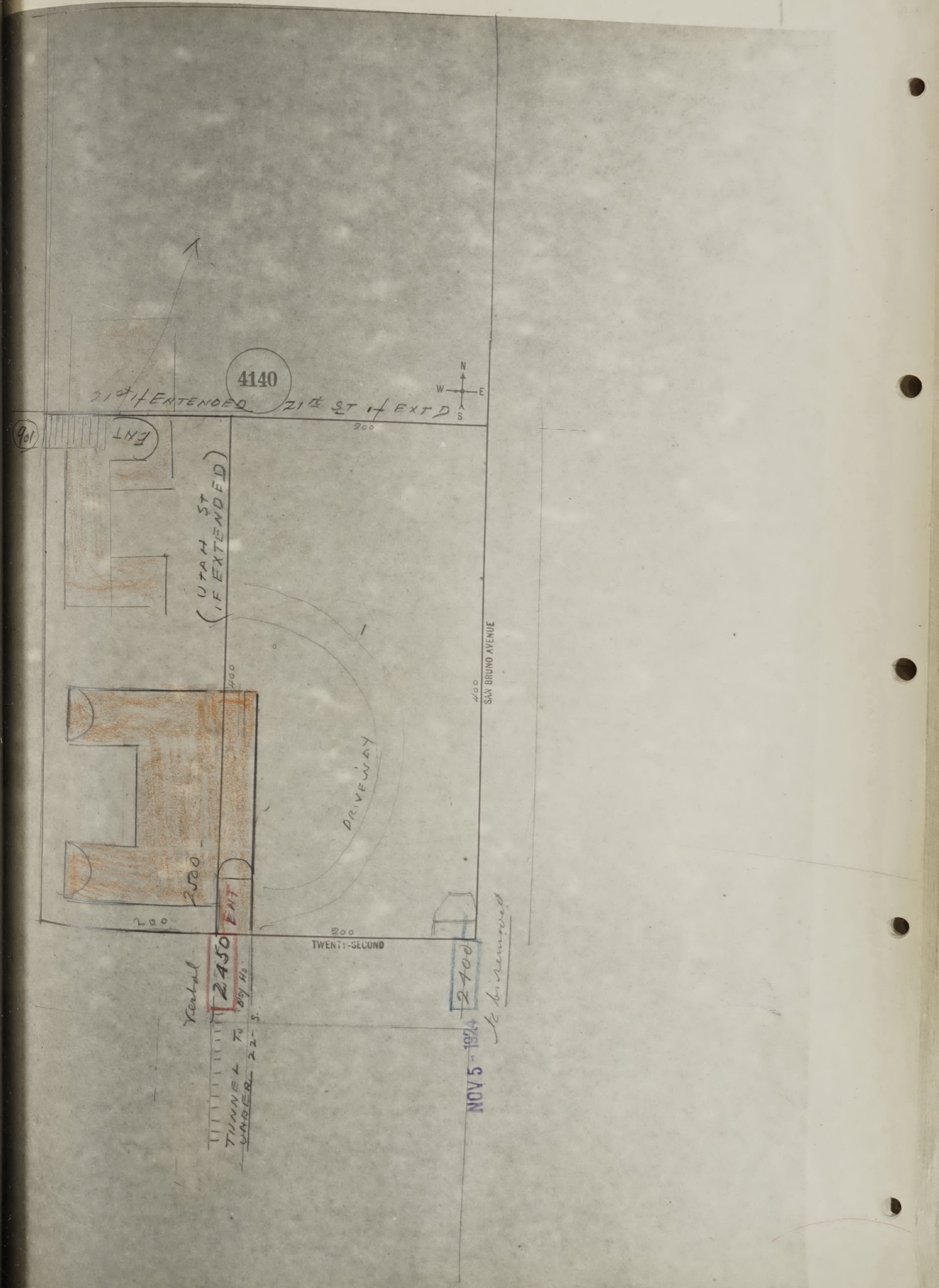
4140
21st St Extended
21st St if Ext'd
N
W
E
S
200
101
ENT
UTAH ST (IF EXTENDED)
400
SAN BRUNO AVENUE
400
DRIVEWAY
2500
ENT
200
200
TWENTY-SECOND
Verbal
2450
Bsy Ho
TUNNEL TO UNDER 22 S.
2400
to be removed

NOV 5 - 1924

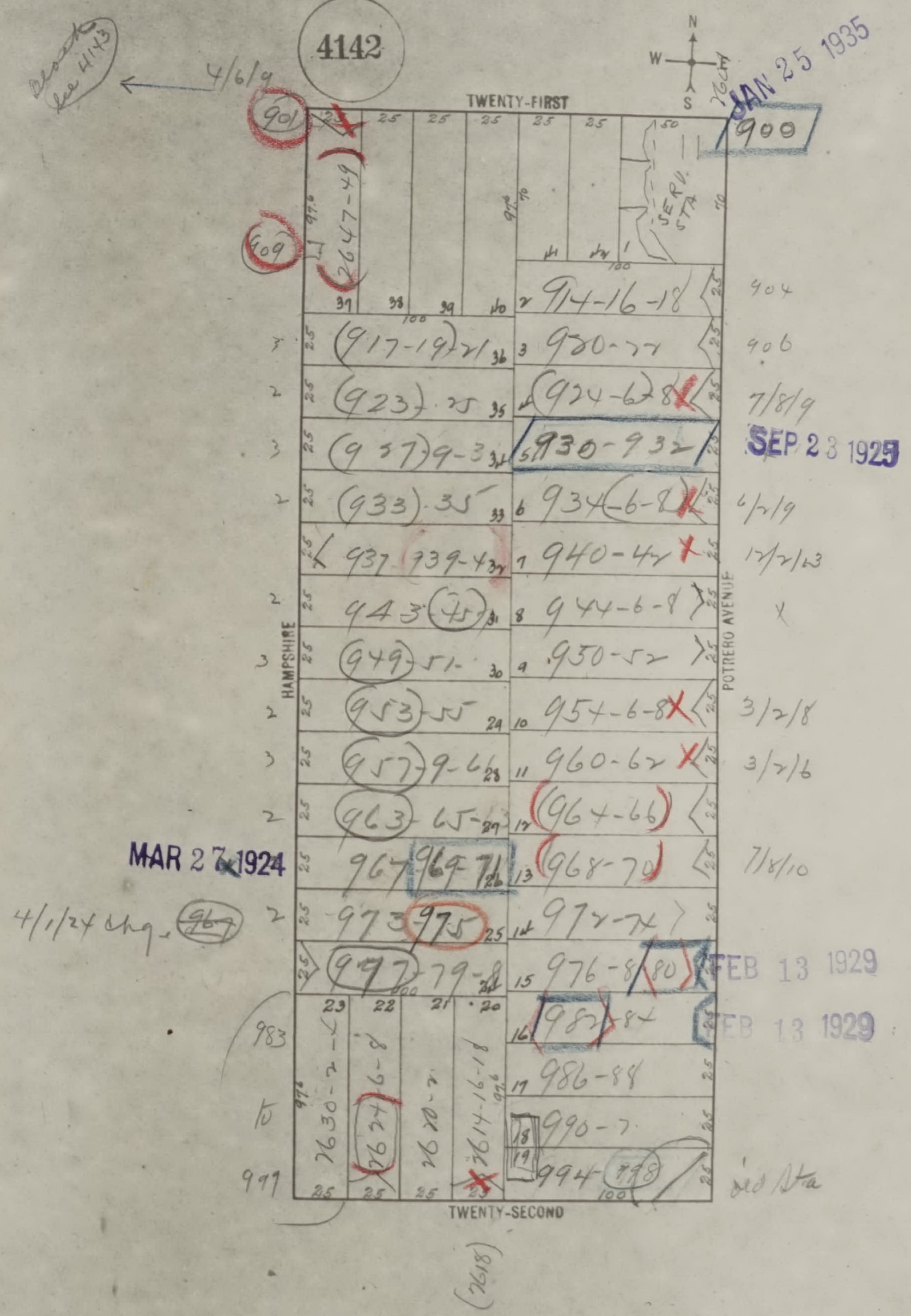
4142
N
W
E
S
TWENTY-FIRST
TWENTY-SECOND
HAMPSHIRE
POTRERO AVENUE
Block see 4143
4/6/9
901
909
2647-49
900
JAN 25 1935
SERV. STA.
914-16-18
404
(917-19)-21
920-22
406
(923)-25
(924-6)-8
7/8/9
(927)-9-31
930-932
SEP 23 1925
(933)-35
934-6-8
6/2/9
937 939-41
940-42
12/2/23
943-(45)
944-6-8
(949)-51
950-52
(953)-55
954-6-8
3/2/8
(957)-9-61
960-62
3/2/6
(963)-65
(964-66)
967 969-71
(968-70)
7/8/10
MAR 27 1924
4/1/24 chg. ~~969~~
973 975
972-74
(977)-79-81
976-8 80
FEB 13 1929
FEB 13 1929
982-84
986-88
990-2
994 998
Ser Sta
983
to
999
2630-2-4
2624-6-8
2620-2
2614-16-18
(2618)

SAN FRANCISCO DEPARTMENT OF BUILDING INSPECTION
OFFICIAL COPY

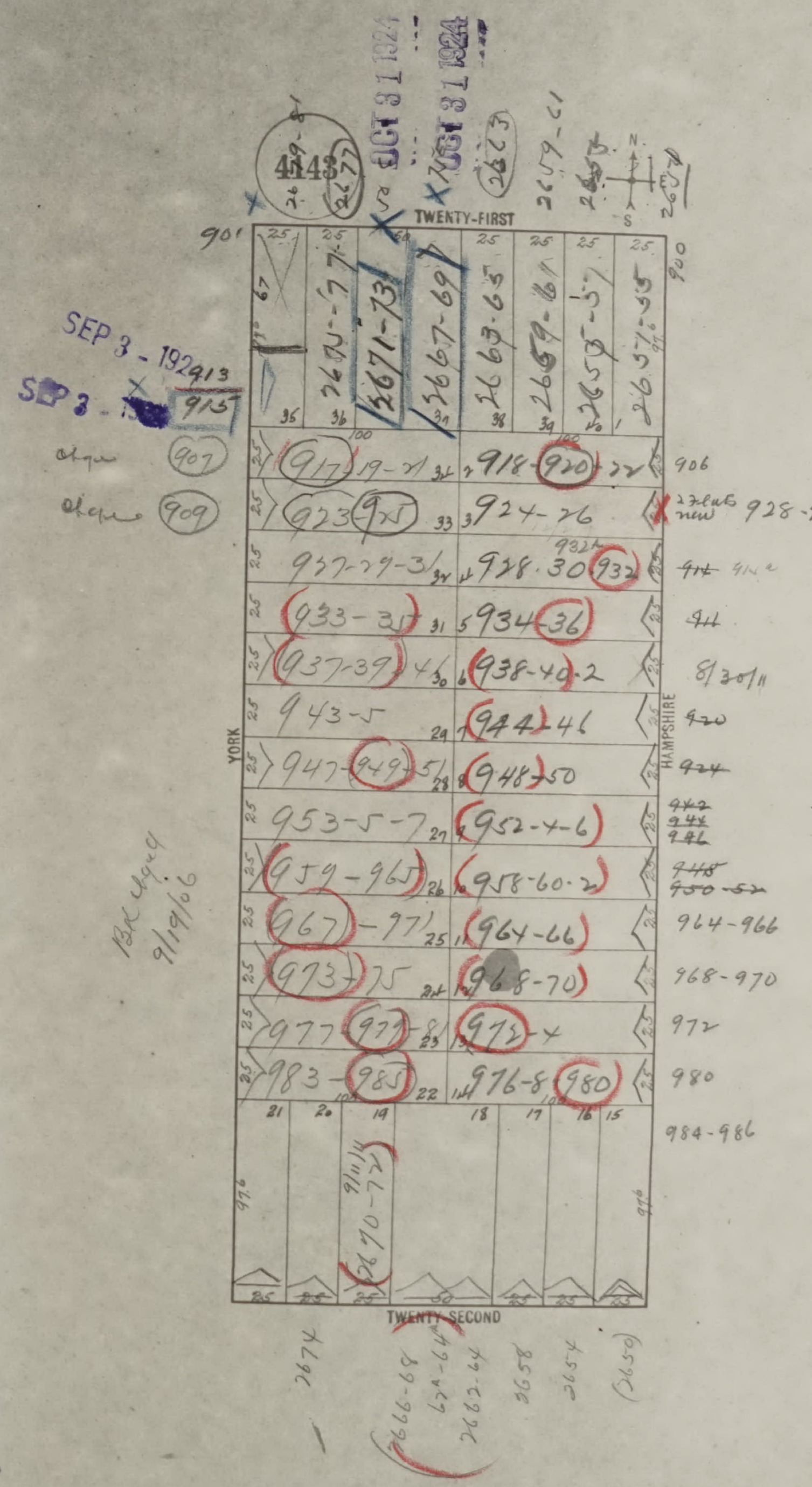
4143
OCT 31 1924
OCT 31 1924
TWENTY-FIRST
N
S
E
YORK
HAMPSHIRE
TWENTY-SECOND
901
900
SEP 3 - 1929
SEP 3 -
913
915
907
909
2677
2671-73
2667-69
2663-65
2659-61
2655-57
2651-53
917-19-21
918-920-22
923-925
924-26
927-29-31
928-30-932
933-35
934-36
937-39-41
938-40-2
943-5
944-46
947-949-51
948-50
953-5-7
952-4-6
959-965
958-60-2
967-971
964-66
973-75
968-70
977-979-81
973-4
983-985
976-8-980
906
928-930-2
8/30/11
964-966
968-970
972
980
984-986
2674
2666-68
2658
2654
2650

Bk chgd
9/19/06

BLOCK
Re No. June 20/1916

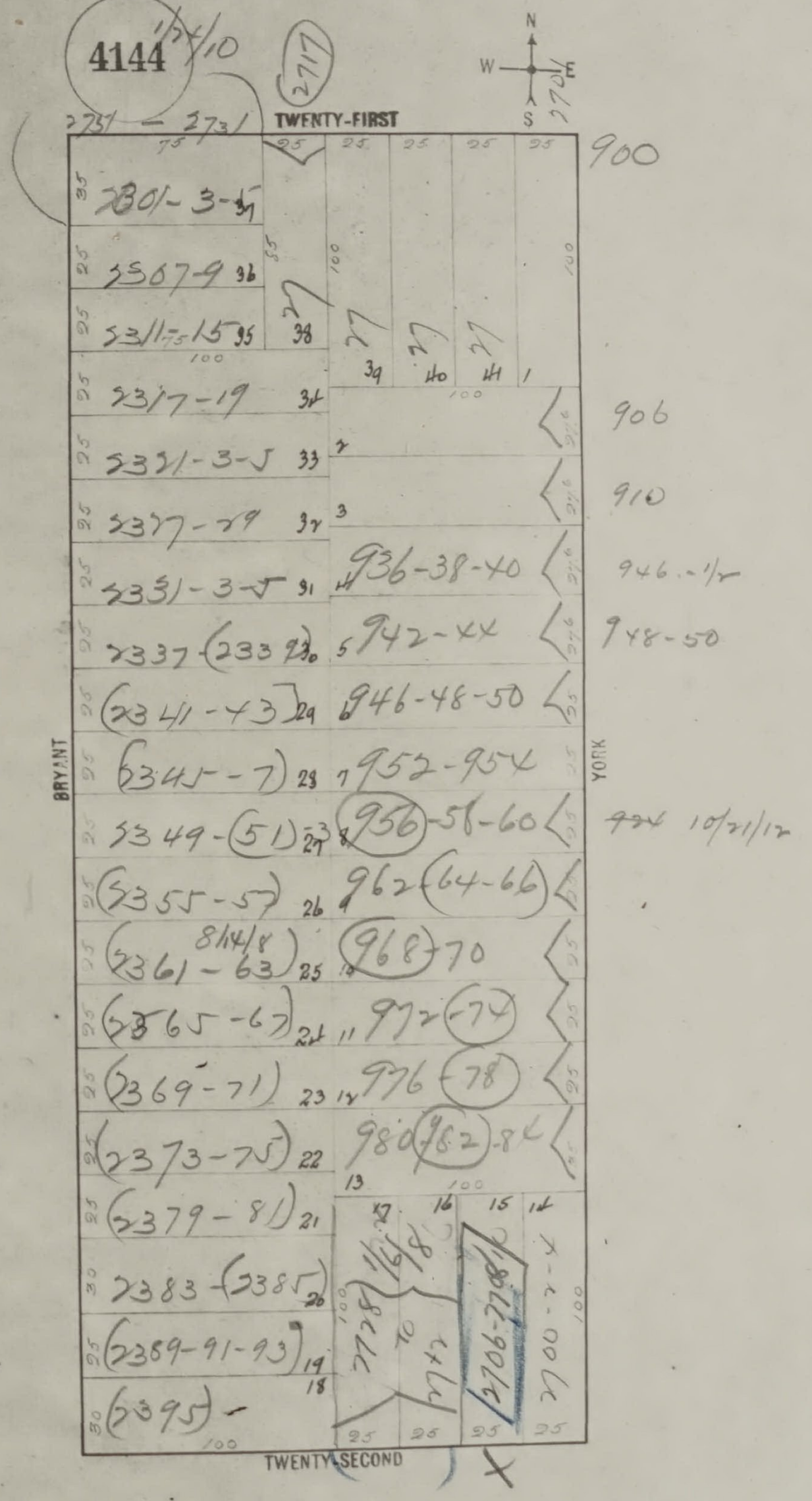
4144
1/24/10
2717
2731 - 2731
TWENTY-FIRST
N
W
E
S
2701
900
2301-3-5
2307-9
2311-15
2317-19
2321-3-5
2327-29
2331-3-5
2337 (2339)
(2341-43)
(2345-7)
2349-(51)
(2355-57)
8/14/8
(2361-63)
(2365-67)
(2369-71)
(2373-75)
(2379-81)
2383-(2385)
(2389-91-93)
(2395)-
906
910
936-38-40
946-1/2
942-44
948-50
946-48-50
952-954
956-58-60
10/21/12
962 (64-66)
(968)-70
972 (-74)
976 (78)
980 (982)-84
2728
2724
2706-2708
2700-2-4
BRYANT
YORK
TWENTY-SECOND

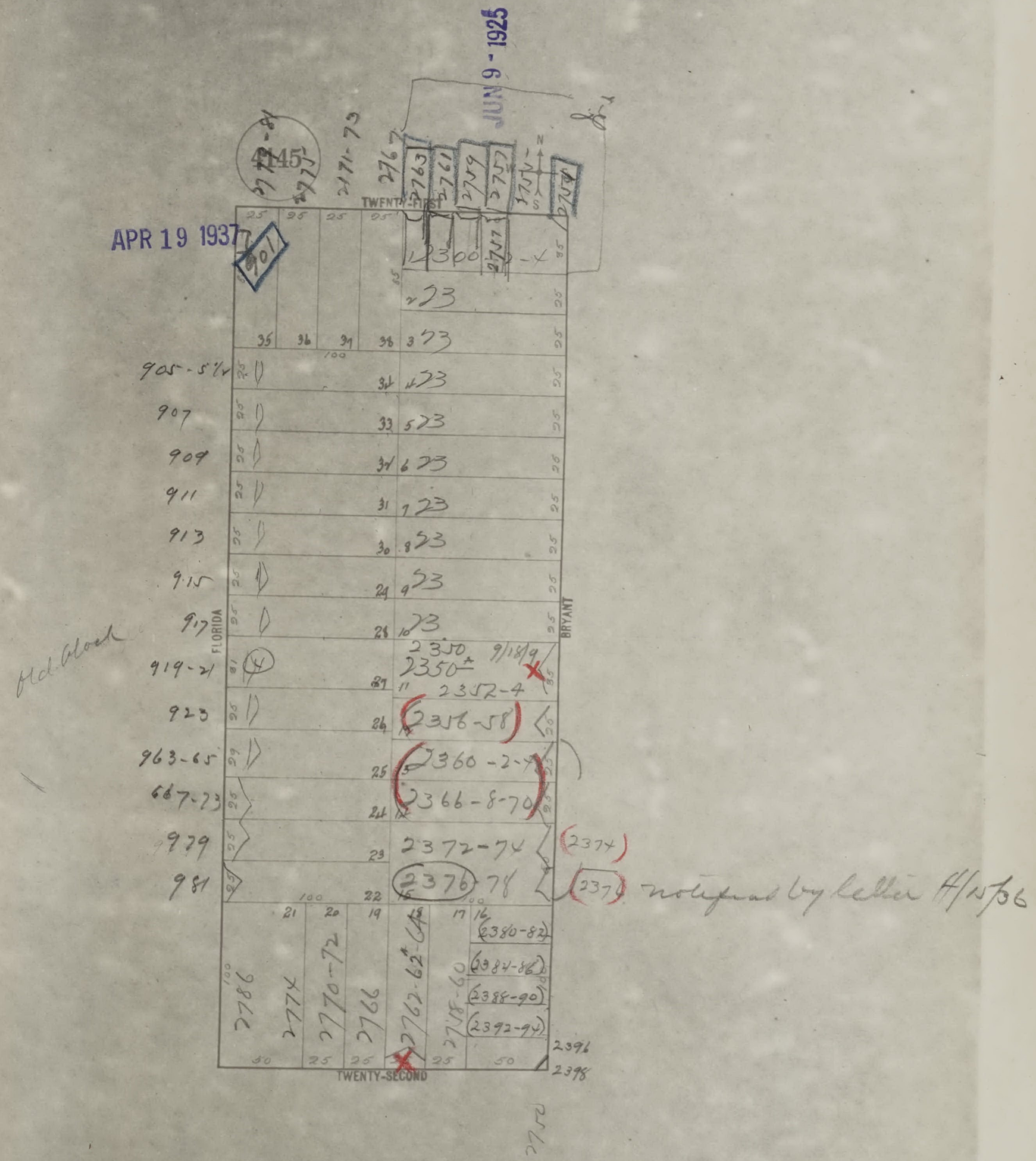

4145
2777-81
2775
2771-73
2767
2763
2761
2759
2757
2751
2749
TWENTY-FIRST
901
2300
23
905-5½
907
909
911
913
915
917
FLORIDA
BRYANT
919-21
923
963-65
667-73
979
981
2350
2350½
9/18/9
2352-4
2356-58
2360-2-4
2366-8-70
2372-74
2376-78
2374
2786
2774
2770-72
2766
2762-62½-64
2758-60
2380-82
2384-86
2388-90
2392-94
2396
2398
TWENTY-SECOND
2752

APR 19 1937

JUN 9 - 1925

Old block

2376 notified by letter 4/15/36

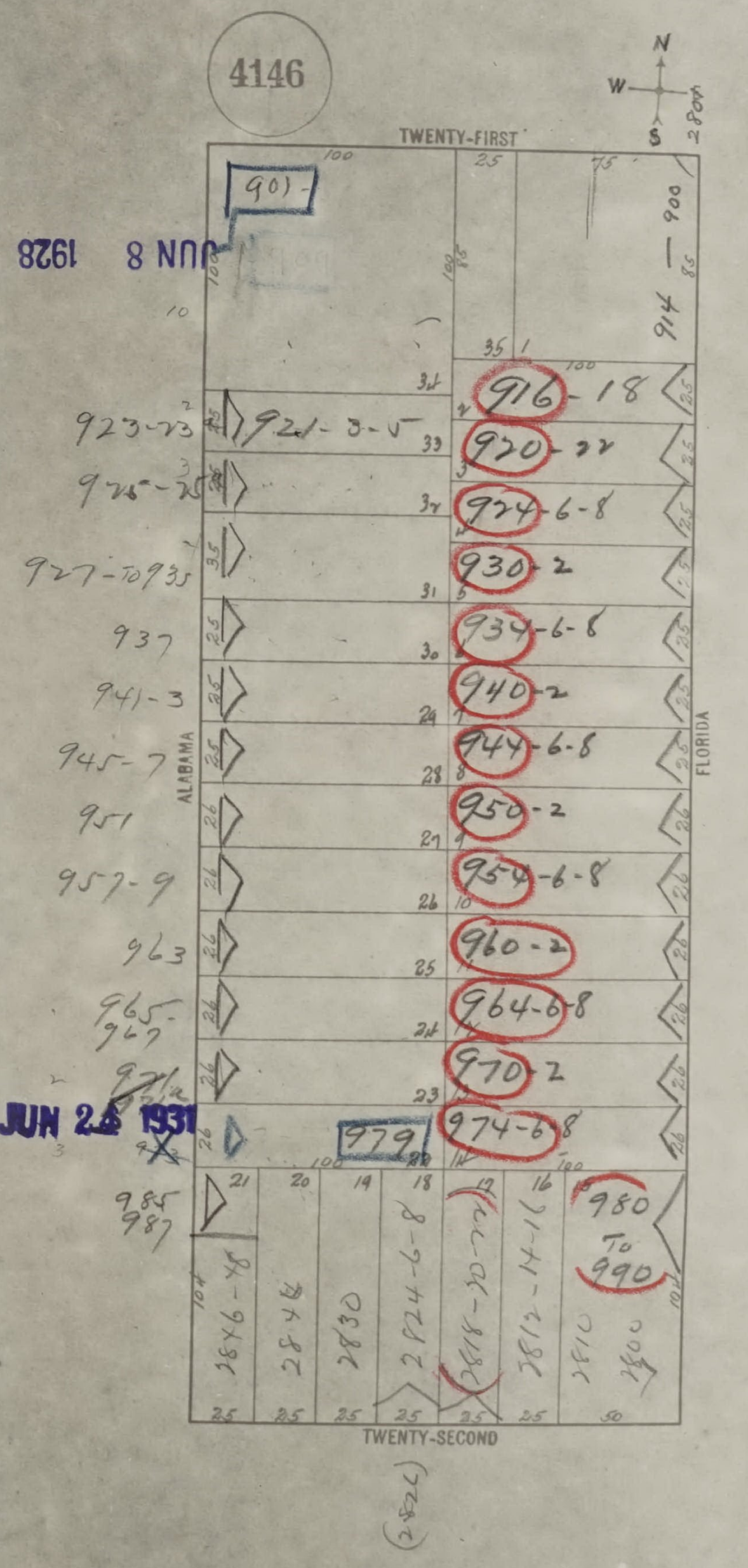
4146
N
W
S
280
TWENTY-FIRST
901-
914 — 900
916-18
920-22
924-6-8
930-2
934-6-8
940-2
944-6-8
950-2
954-6-8
960-2
964-6-8
970-2
974-6-8
923-23
921-3-5
925-25
927-TO 935
937
941-3
945-7
951
957-9
963
965-967
971a
979
985
987
ALABAMA
FLORIDA
2846-48
2842
2830
2824-6-8
2818-20-22
2812-14-16
2810
2800
980 TO 990
TWENTY-SECOND
(2826)

JUN 8 1928

JUN 28 1931

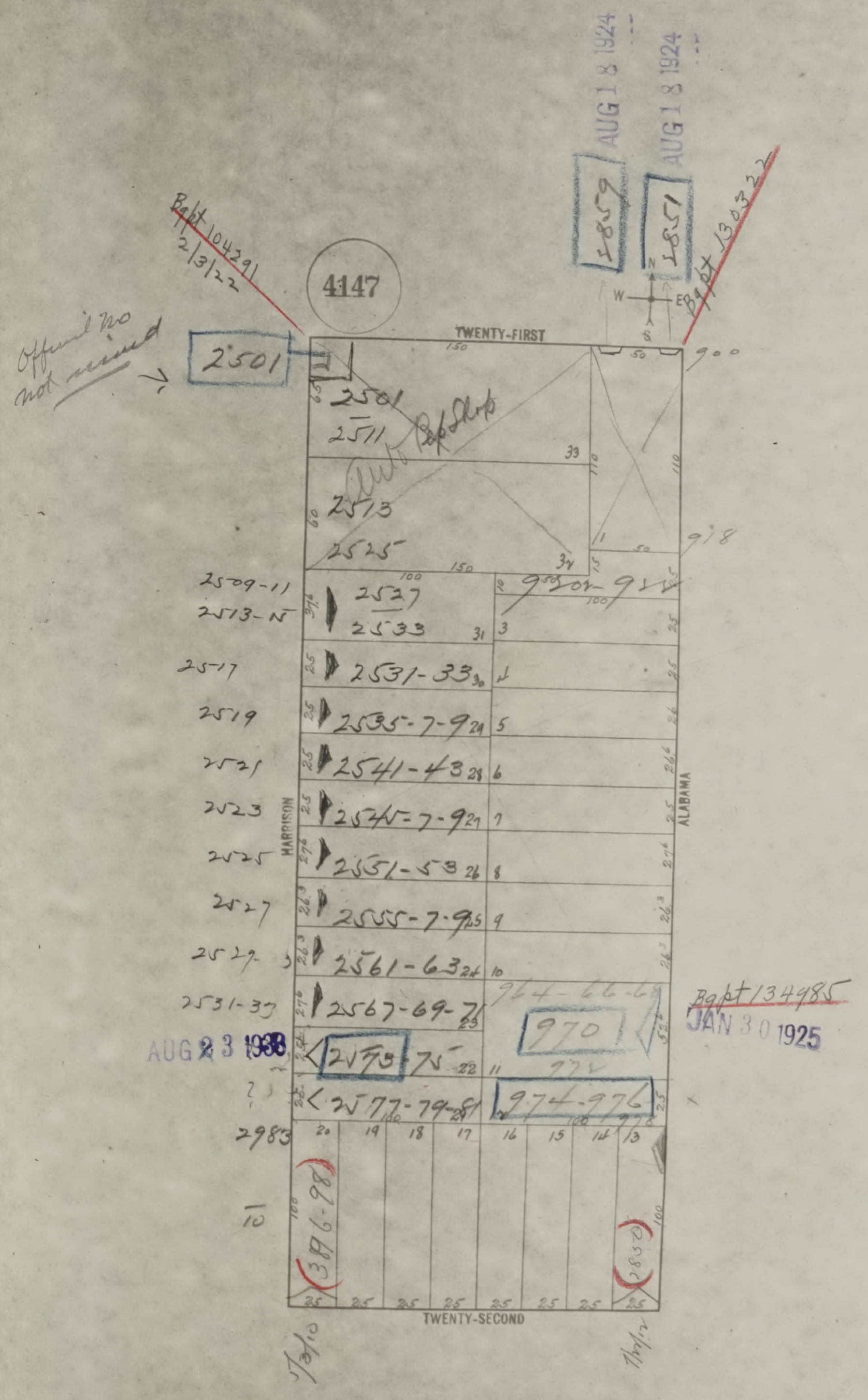
4147
TWENTY-FIRST
TWENTY-SECOND
HARRISON
ALABAMA
N
W
E
S
~~Bgpt 104291~~
2/3/22
Official No not issued
2501
2511
Auto Rep Shop
2513
2525
2509-11
2513-15
2527
2533
2517
2531-33
2519
2535-7-9
2521
2541-43
2523
2545-7-9
2525
2551-53
2527
2555-7-9
2529-3
2561-63
2531-33
2567-69-71
2573-75
2577-79-81
2983
10
386-98
2850
1859
1851
AUG 18 1924
AUG 18 1924
~~Bgpt 130322~~
900
918
950 or 944
964-66-68
970
972
974-976
~~Bgpt 134985~~
JAN 30 1925
AUG 23 1938
7/3/10
7/7/12

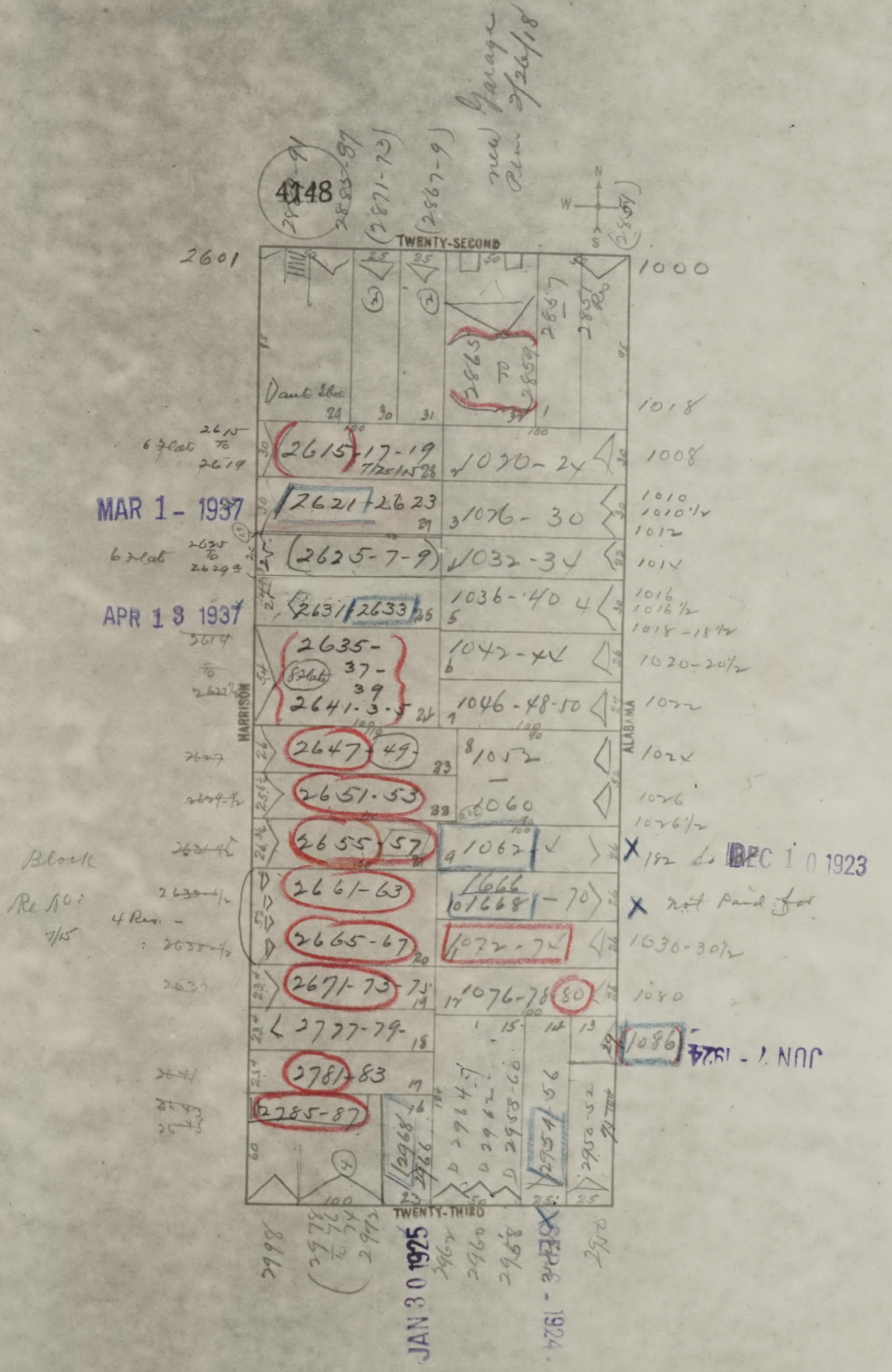
4148
TWENTY-SECOND
TWENTY-THIRD
HARRISON
ALABAMA
N
W
S
new Garage Plan 2/26/18
2601
1000
1018
1008
1010
1010½
1012
1014
1016
1016½
1018-18½
1020-20½
1022
1024
1026
1026½
1030-30½
1080
Dant Sbc
6 flats
2615 to 2619
2615-17-19
1020-24
2621-2623
1026-30
2625-7-9
1032-34
2631-2633
1036-40
2635-37-39
8 flats
2641-3-5
1042-44
1046-48-50
2647-49
1052
2651-53
1060
2655-57
1062
2661-63
1666
1668-70
2665-67
1072-74
2671-73-75
1076-78
80
2777-79
2781-83
2285-87
1086
2968
2966
2964
2962
2958-60
2954-56
2950-52
2998
2978 to 74 2972
2962
2960
2968
2950
Block
Re No:
7/15
4 Res.
X 182 do
X not Paid for

MAR 1 - 1937

APR 13 1937

DEC 10 1923

JUN 7 - 1924

JAN 30 1925

SEP 26 1924

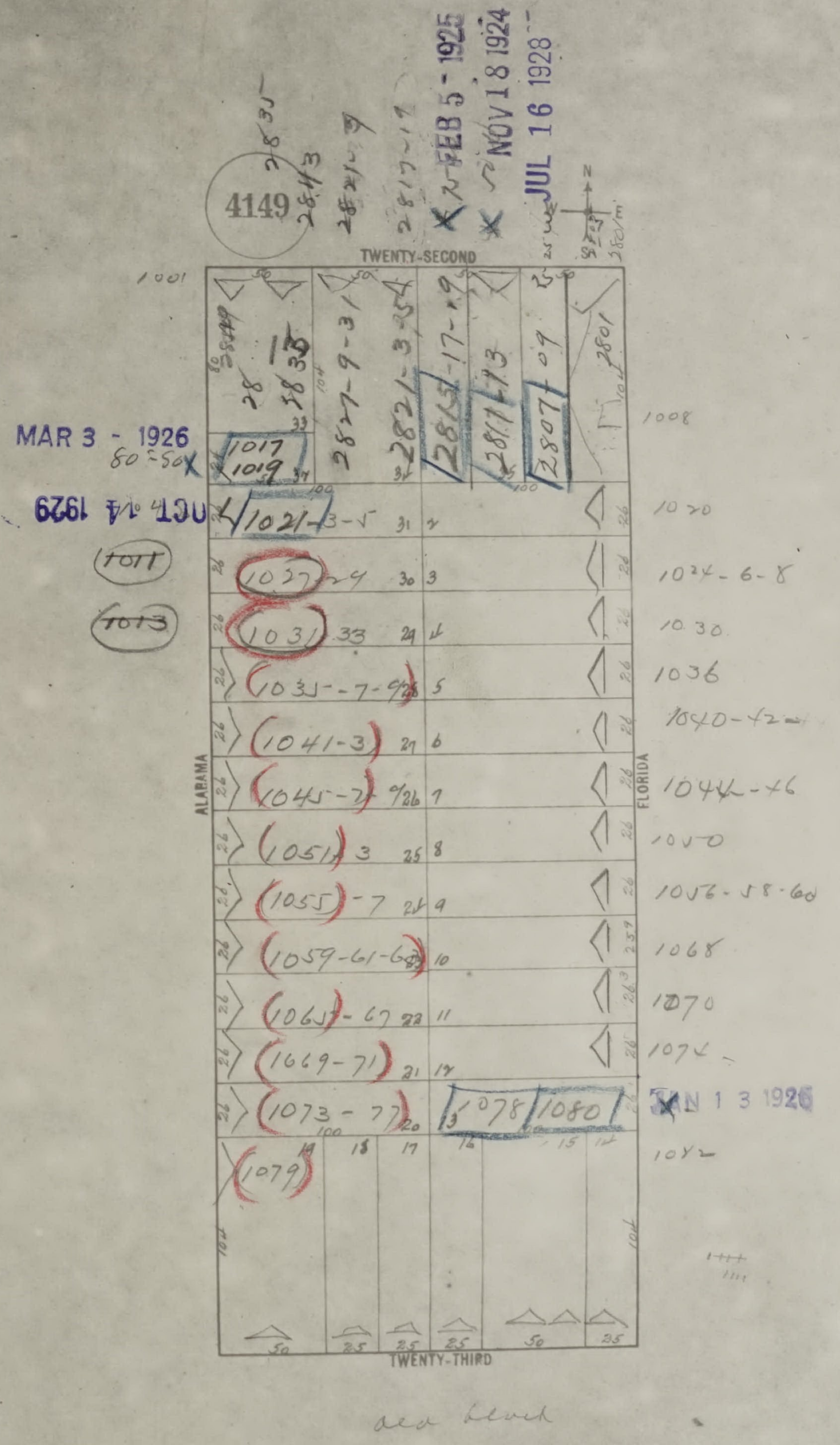
4149
2835
2843
2821-9
2817-19
FEB 5 - 1925
NOV 18 1924
JUL 16 1928
TWENTY-SECOND
1001
28
2833
2827-9-31
2821-3-5
2815-17-19
2811-13
2807-09
2801
1008
MAR 3 - 1926
80=50
1017
1019
OCT 14 1929
1021-3-5
1011
1013
1027-29
1031-33
1035-7-9
1041-3
1045-7
1051-3
1055-7
1059-61-63
1065-67
1069-71
1073-77
1079
1078
1080
1020
1024-6-8
1030
1036
1040-42
1044-46
1050
1056-58-60
1068
1070
1074
JAN 13 1926
1082
ALABAMA
FLORIDA
TWENTY-THIRD
old block

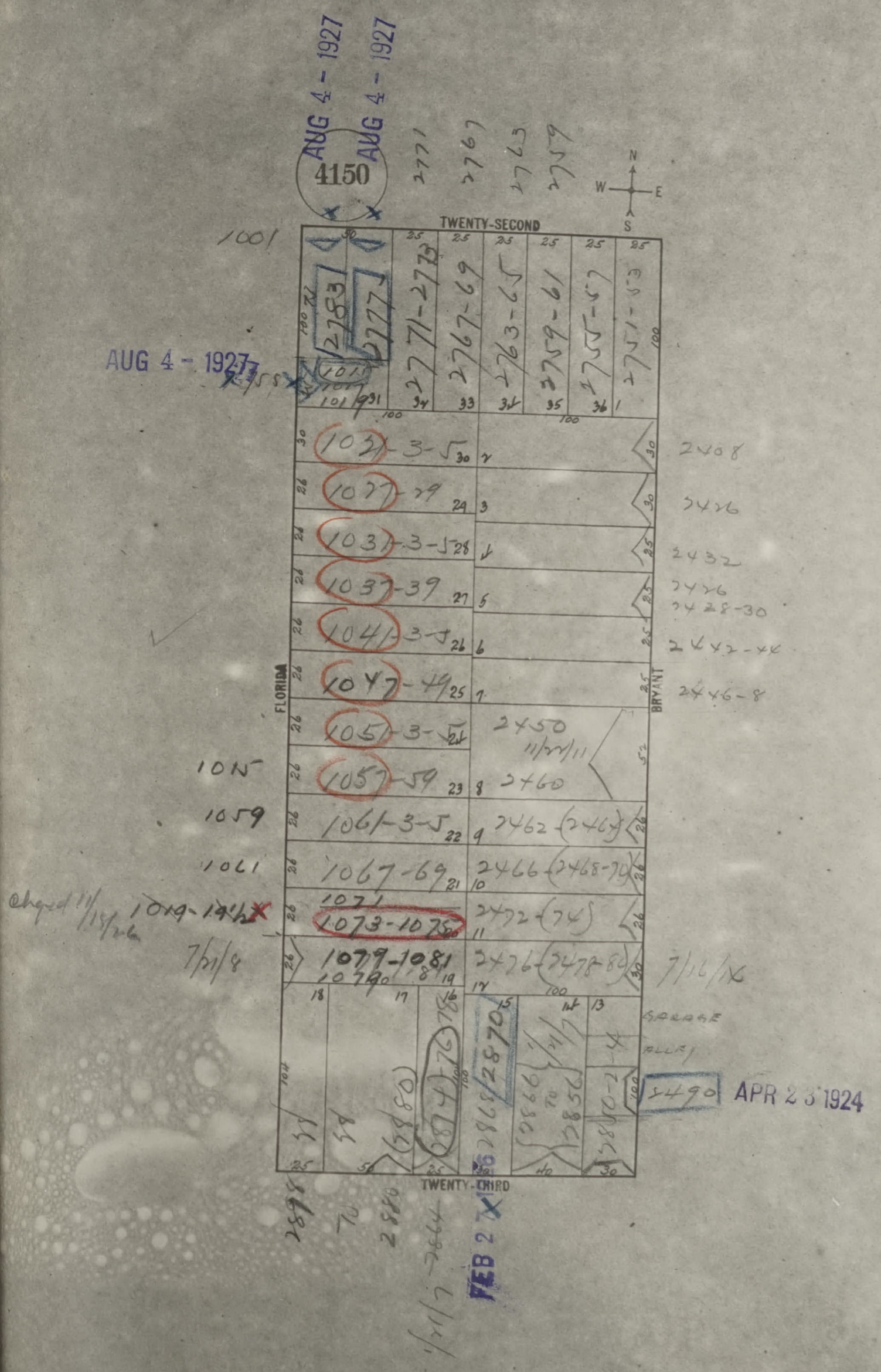
4150
AUG 4 - 1927
AUG 4 - 1927
AUG 4 - 1927
TWENTY-SECOND
TWENTY-THIRD
FLORIDA
BRYANT
1001
2783
2777
2771-2773
2767-69
2763-65
2759-61
2755-57
2751-53
1031-3-5
1027-29
1031-3-5
1037-39
1041-3-5
1047-49
1051-3-5
1057-59
1061-3-5
1067-69
1071
1073-1075
1079-1081
1055
1059
1061
2408
2426
2432
2436
2428-30
2442-44
2446-8
2450
2460
2462 (2464)
2466 (2468-70)
2472 (74)
2476 (2478-80)
2870
2490
APR 23 1924
FEB 2
N
S
E
W

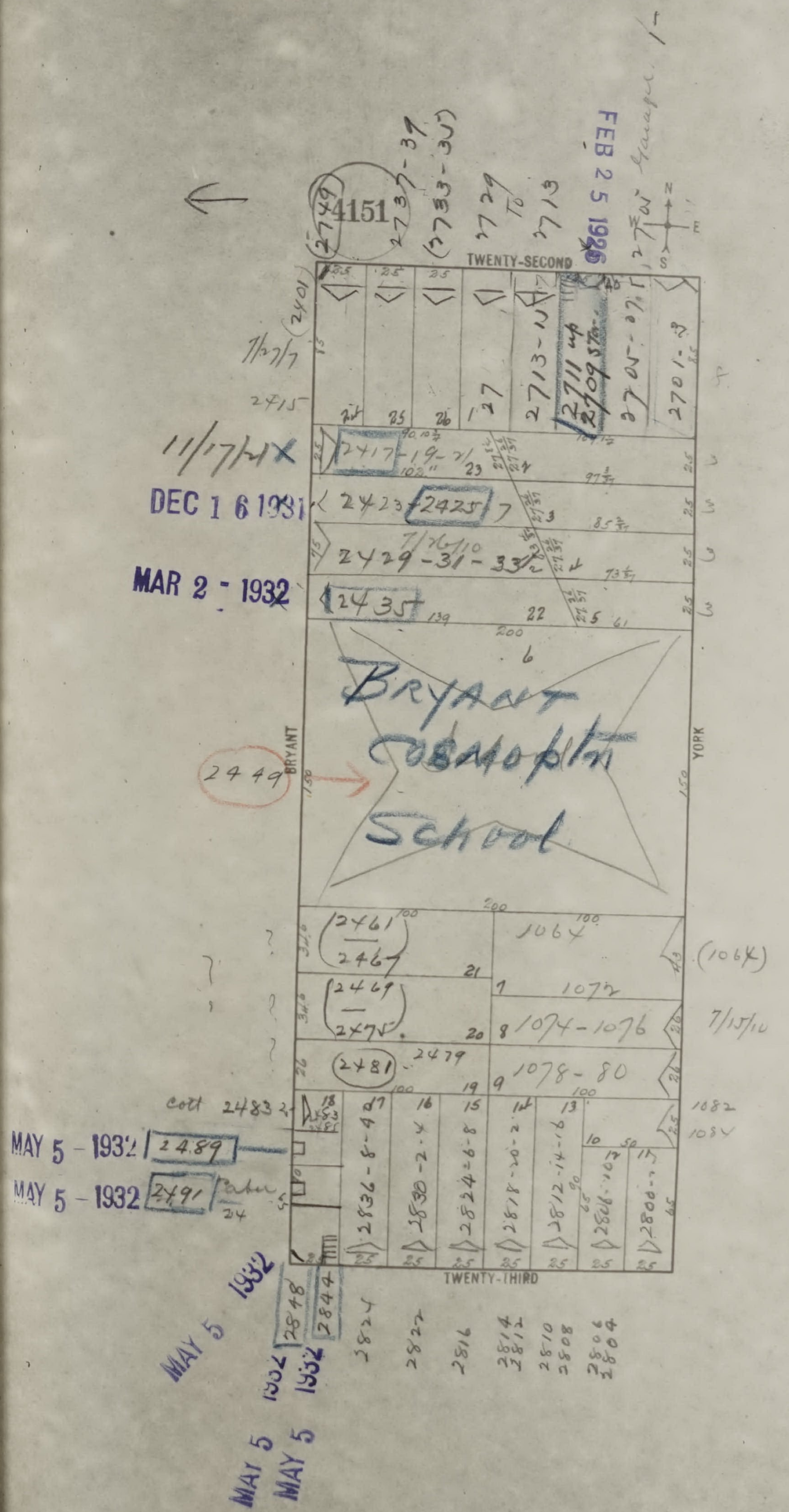
4151
2749
2737-39
(2733-35)
2729
To
2713
TWENTY-SECOND
2401
2415
2713-15
2711 up
2709 str.
2705-07
2701-3
2417-19-21
2423
2425
2429-31-33
2435
BRYANT
YORK
Bryant Cosmopolitan School
2449
2461
2467
2469
2475
2481
2479
cott 2483
2489
2491
1064
(106X)
1072
1074-1076
7/15/10
1078-80
1082
1084
2836-8-40
2830-2-4
2824-6-8
2818-20-2
2812-14-16
2806-10
2800-4
TWENTY-THIRD
2848
2844
2824
2822
2816
2814
2812
2810
2808
2806
2804
Garage
N
S
E
W

FEB 25 1926

7/27/7

11/17/41 X

DEC 16 1931

7/26/10

MAR 2 - 1932

MAY 5 - 1932

MAY 5 - 1932

MAY 5 1932

MAY 5 1932

MAY 5 1932

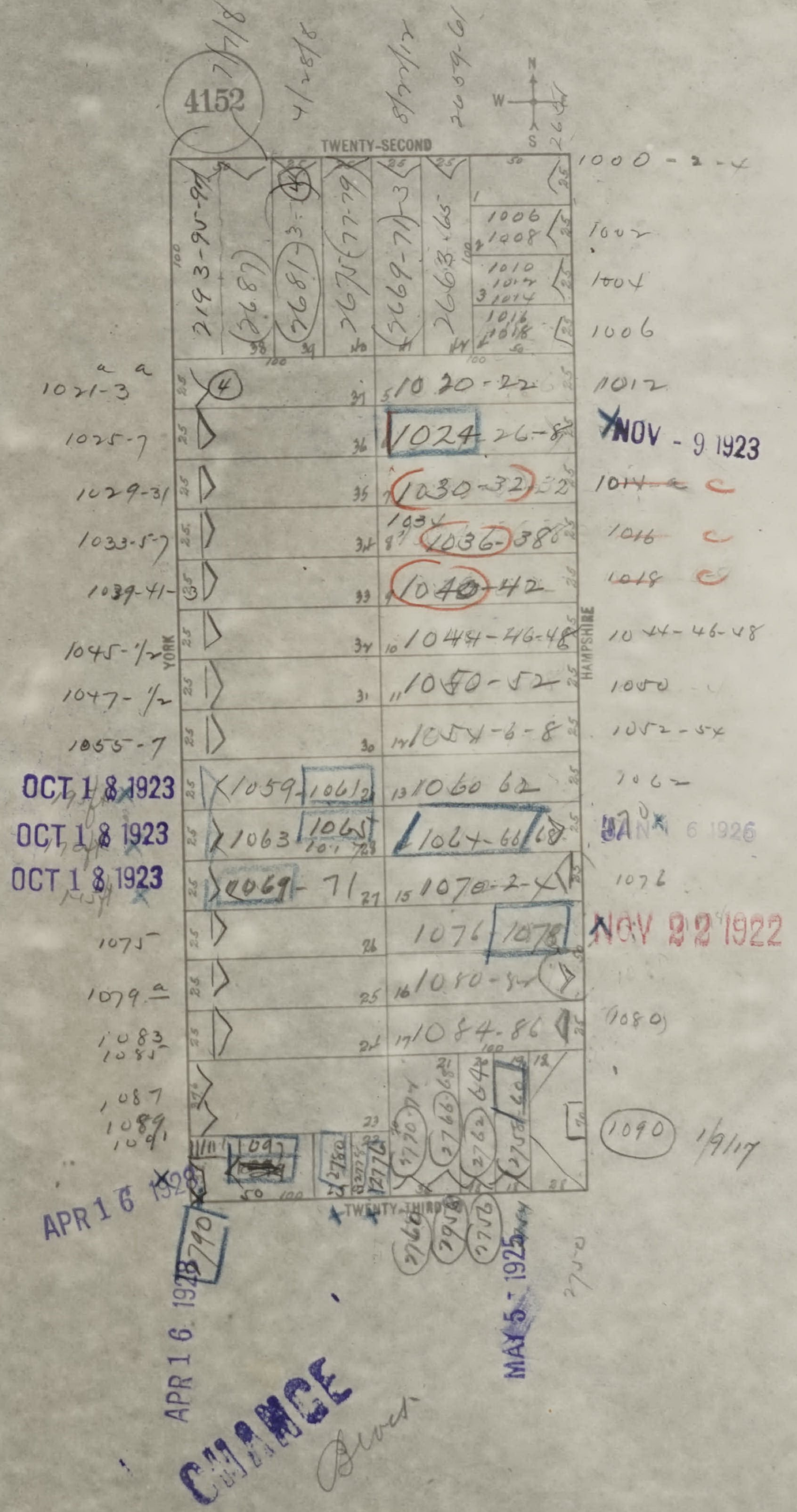
4152
TWENTY-SECOND
TWENTY-THIRD
YORK
HAMPSHIRE
N
S
W
2193-95-97
1000-2-4
1002
1004
1006
1012
1021-3
1020-22
1025-7
1024-26-8
NOV - 9 1923
1029-31
1030-32
1014
1033-5-7
1036-38
1016
1039-41
1040-42
1018
1045-1/2
1044-46-48
1047-1/2
1050-52
1050
1055-7
1054-6-8
1052-54
OCT 18 1923
1059
1061
1060 62
1062
OCT 18 1923
1063
1065
1064-66
JAN 6 1926
OCT 18 1923
1069-71
1070-2-4
1076
1075
1076
1078
NOV 22 1922
1079
1080
1080
1083
1085
1084-86
1087
1089
1091
1090
1/9/17
APR 16 1923
APR 16 1923
MAY 5 1925
CHANGE

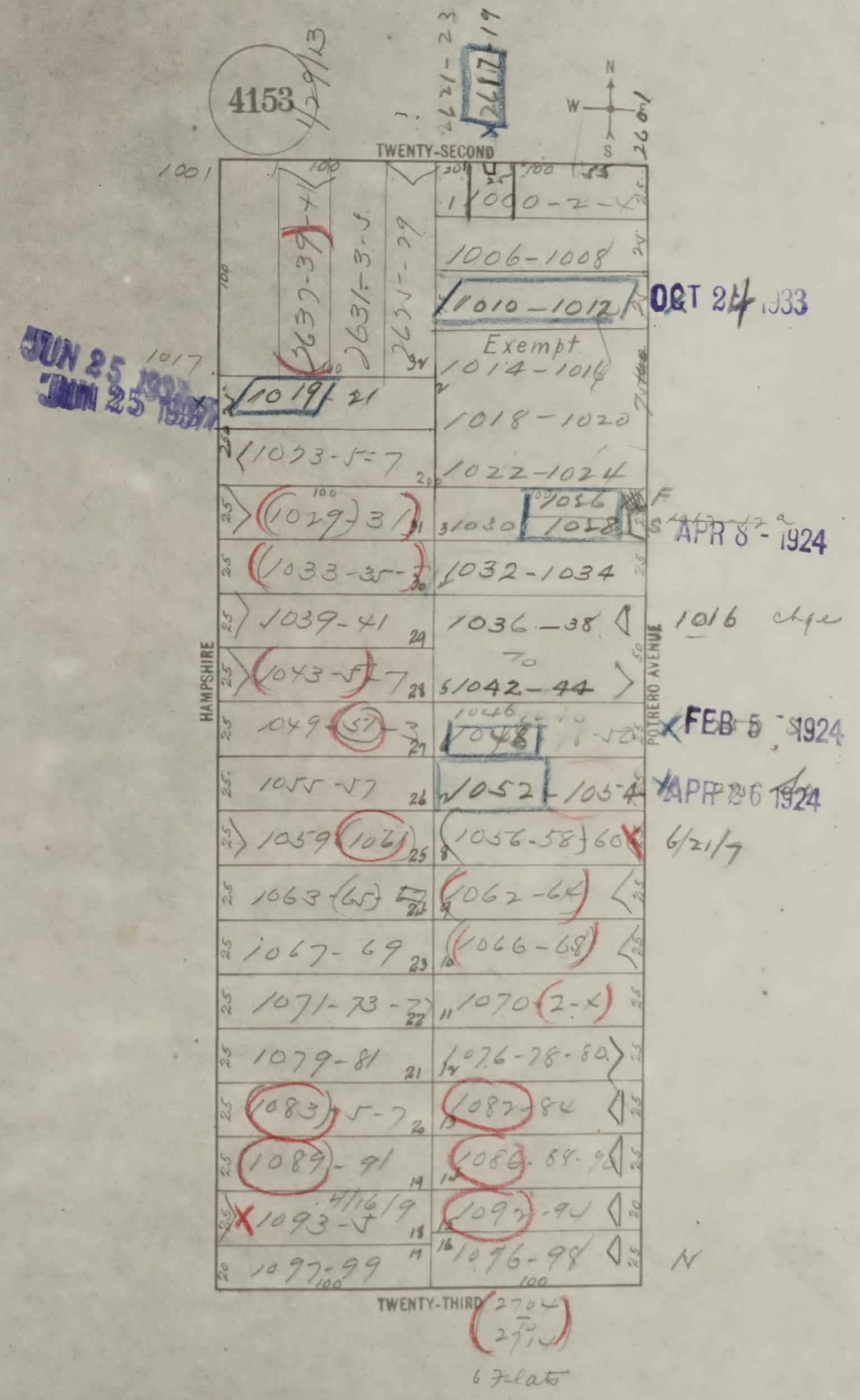
4153
1/29/13
2621-23
2617-19
N
W
S
2601
TWENTY-SECOND
1001
100
2637-39-41
2631-3-5
2625-29
1000-2-4
1006-1008
1010-1012
OCT 24 1933
Exempt
1014-1016
1017
JUN 25 1937
JUN 25 1937
1019
21
1018-1020
1023-5-7
1022-1024
1029-31
1030
1026
1028
F
S
APR 8 - 1924
1033-35-7
1032-1034
1039-41
1036-38
1016 chge
1043-5-7
70
1042-44
HAMPSHIRE
POTRERO AVENUE
1049-51-3
1046
1048
1050-52
FEB 5 1924
1055-57
1052-1054
APR 26 1924
1059-1061
1056-58-60
6/21/7
1063-65
1062-64
1067-69
1066-68
1071-73-7
1070-2-4
1079-81
1076-78-80
1083-5-7
1082-84
1089-91
1086-88-90
4/16/9
1093-5
1092-94
1097-99
1096-98
N
TWENTY-THIRD
2704
to
2714
6 Flats

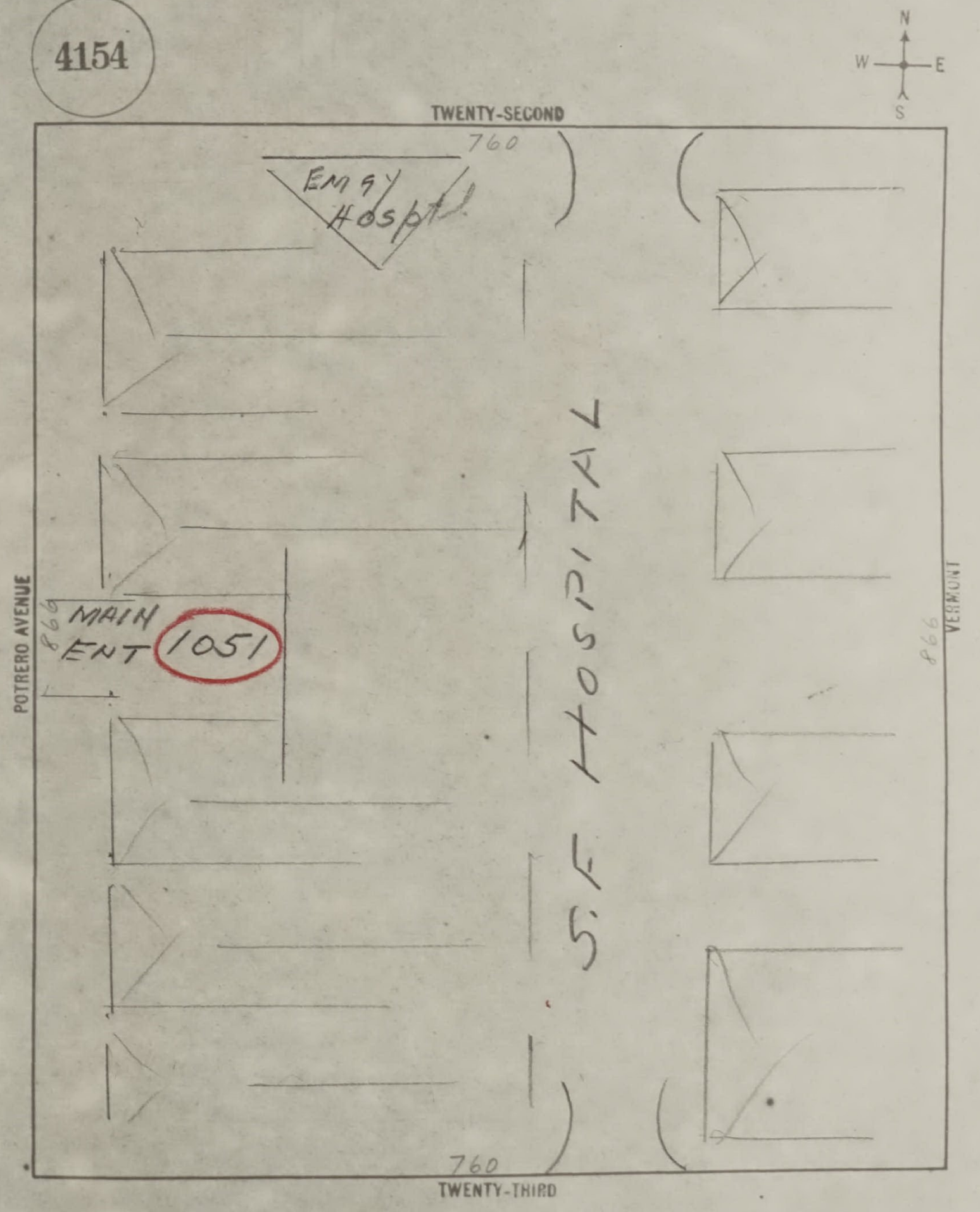
4154
N
W
E
S
TWENTY-SECOND
760
Emgy
Hospl
MAIN
ENT
1051
POTRERO AVENUE
266
S.F HOSPITAL
VERMONT
266
760
TWENTY-THIRD

Scale 100' Ft to the inch

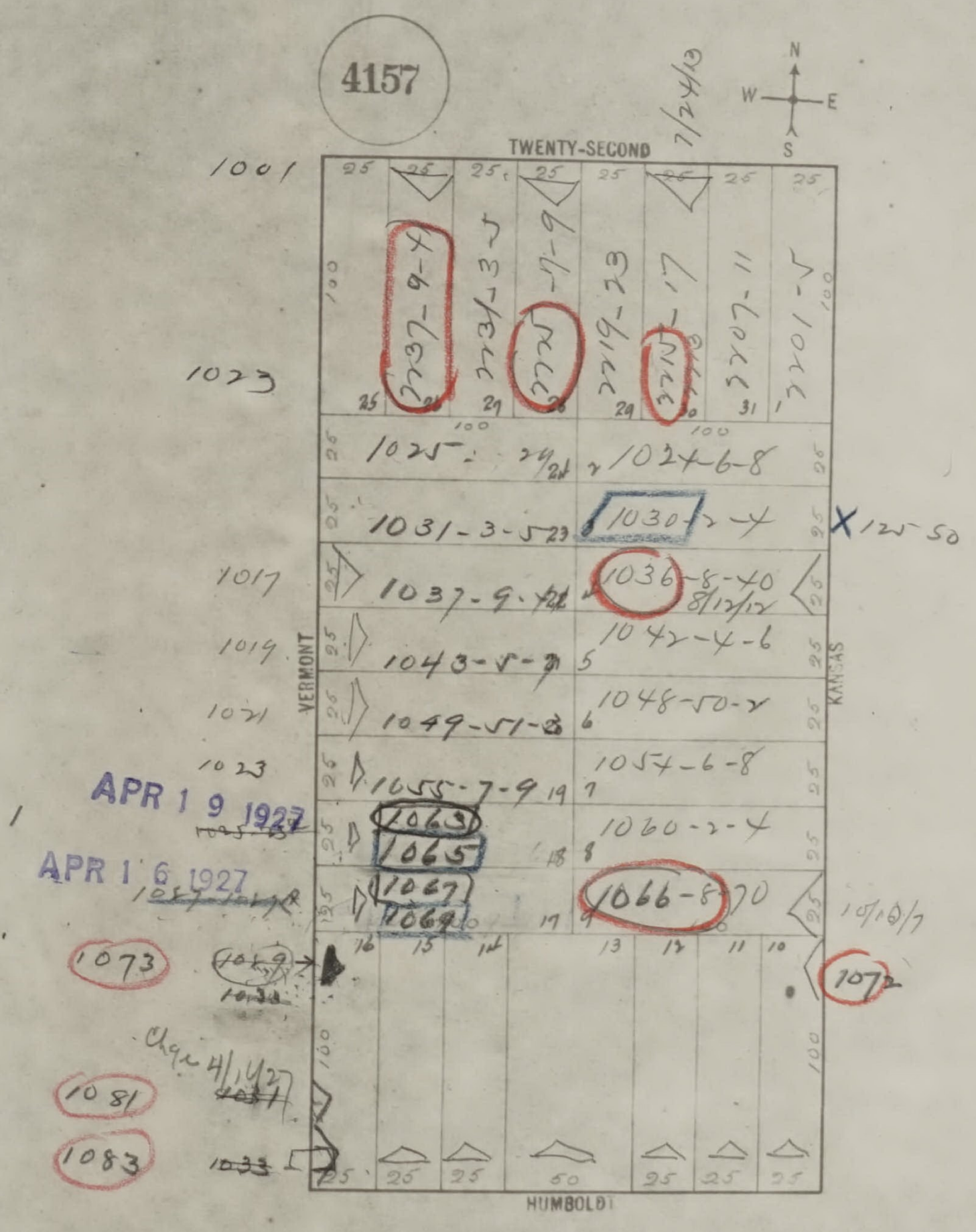
4157
N
W
E
S
7/24/13
TWENTY-SECOND
VERMONT
KANSAS
HUMBOLDT
1001
1023
1017
1019
1021
1023
2737-9-41
2731-3-5
2725-7-9
2719-23
2713-17
2707-11
2701-5
1025
1024-6-8
1031-3-5
1030-2-4
X 125 50
1037-9-41
1036-8-40
8/12/12
1043-5-7
1042-4-6
1049-51-3
1048-50-2
1055-7-9
1054-6-8
1063
1065
1067
1069
1060-2-4
1066-8-70
10/10/7
APR 19 1927
APR 16 1927
1073
1072
Chge 4/1/27
1081
1083
25
100
50

old block

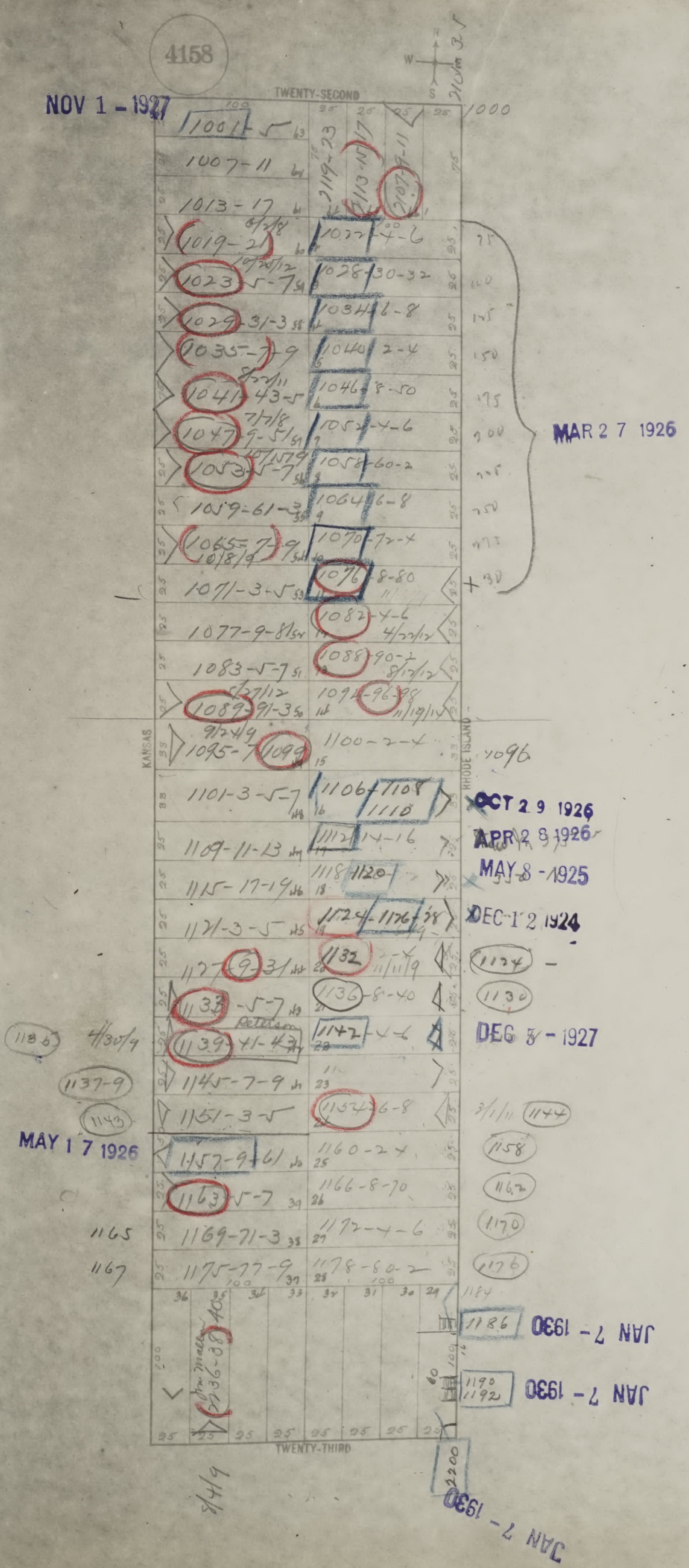
4158
TWENTY-SECOND
TWENTY-THIRD
KANSAS
RHODE ISLAND
1000
1007-11
1013-17
1019-21
1023-5-7
1029-31-3
1035-7-9
1041-43-5
1047-9-51
1053-5-7
1059-61-3
1065-7-9
1071-3-5
1077-9-81
1083-5-7
1089-91-3
1095-7
1101-3-5-7
1109-11-13
1115-17-19
1121-3-5
1127-9-31
1133-5-7
1139-41-43
1145-7-9
1151-3-5
1157-9-61
1163-5-7
1169-71-3
1175-77-9
1119-23
1113-15-17
1107-11
1022-4-6
1028-30-32
1034-6-8
1040-2-4
1046-8-50
1052-4-6
1058-60-2
1064-6-8
1070-72-4
1076-8-80
1082-4-6
1088-90-2
1094-96-98
1100-2-4
1106 1108 1110
1112-14-16
1118 1120
1124 1126
1132
1136-8-40
1142
1154-6-8
1160-2-4
1166-8-70
1172-4-6
1178-80-2
1186
1190 1192
2200
1096
1134
1130
1144
1158
1162
1170
1176
1186
1137-9
1143
1165
1167
2136-38-40

NOV 1 - 1927

MAR 2 7 1926

OCT 2 9 1926

APR 2 8 1926

MAY 8 - 1925

DEC 1 2 1924

DEC 5 - 1927

MAY 1 7 1926

JAN 7 - 1930

JAN 7 - 1930

JAN 7 - 1930

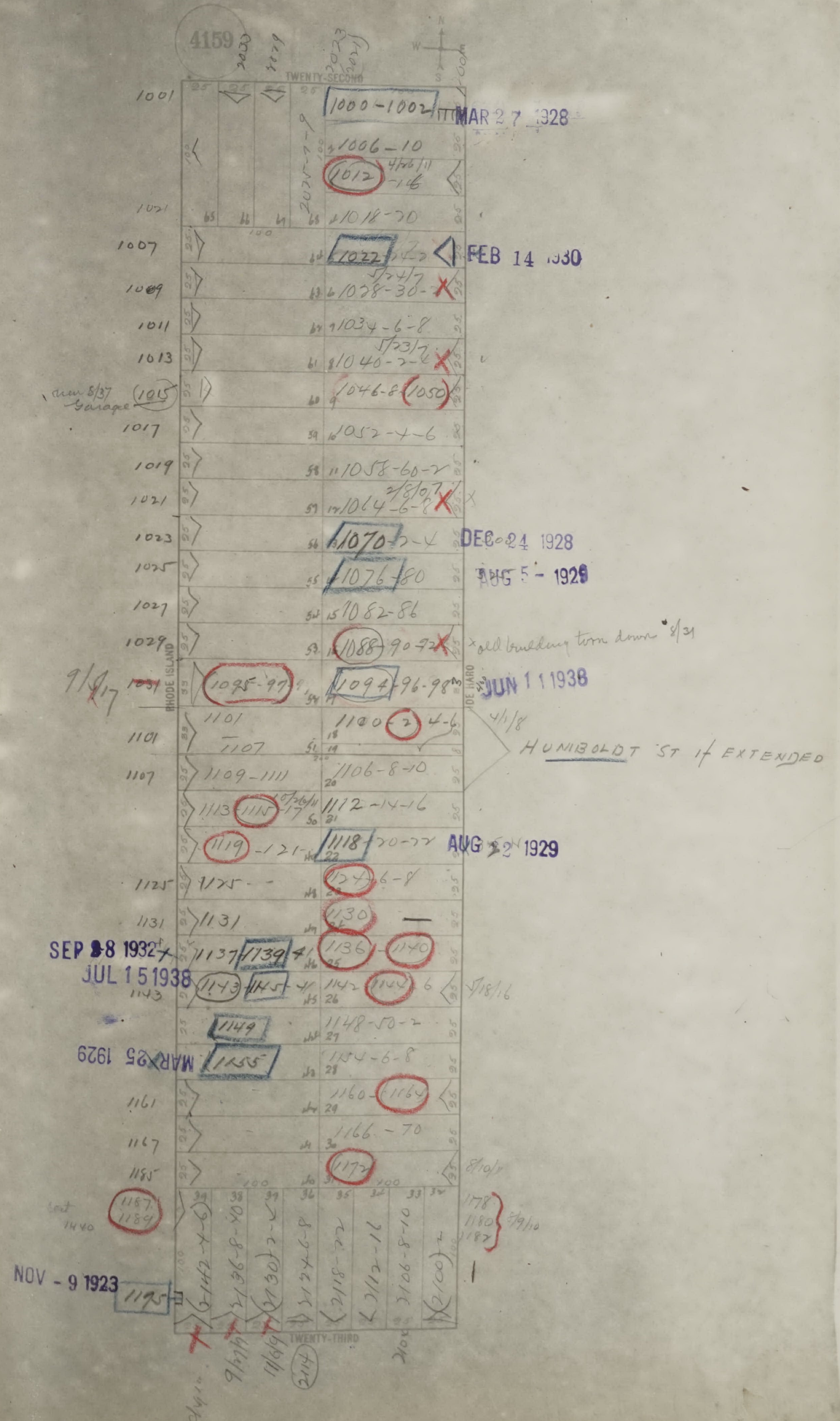
4159
2030
2029
2023
2021
TWENTY-SECOND
N
W
E
S
100
1001
1000-1002
MAR 27 1928
1006-10
1012
4/26/11
-16
2025-7-9
1021
1018-20
1007
1022
FEB 14 1930
1009
5/24/7
1028-30-2
1011
1034-6-8
1013
5/23/7
1040-2-4
new 8/37 Garage
1015
1046-8
1050
1017
1052-4-6
1019
1058-60-2
1021
2/8/07
1064-6-8
1023
1070-2-4
DEC 24 1928
1025
1076-80
AUG 5 - 1929
1027
1082-86
1029
1088-90-92
old building torn down 8/31
9/1/17
~~1031~~
RHODE ISLAND
1095-97
1094-96-98
DE HARO
JUN 11 1938
1101
1107
1100-2-4-6
4/1/8
HUMBOLDT ST if EXTENDED
1107
1109-1111
1106-8-10
1113
1115
-17
10/26/11
1112-14-16
1119
-121
1118
20-22
AUG 22 1929
1125
1125
124-6-8
1131
1131
1130
SEP 28 1932
1137
1139
41
1136
1140
JUL 15 1938
1143
1143
1145
-47
1142
1144
6
5/18/16
1149
1148-50-2
MAR 25 1929
1155
1154-6-8
1161
1160
1164
1167
1166-70
1185
1172
8/10/
1187
1184
1178
1180
1182
8/9/10
NOV - 9 1923
1195
2142-4-6
2136-8-40
2130
2124-6-8
2118-22
2112-16
2106-8-10
2100
TWENTY-THIRD
9/17/9
11/6/9
2114
2104

SAN FRANCISCO DEPARTMENT OF BUILDING INSPECTION OFFICIAL COPY

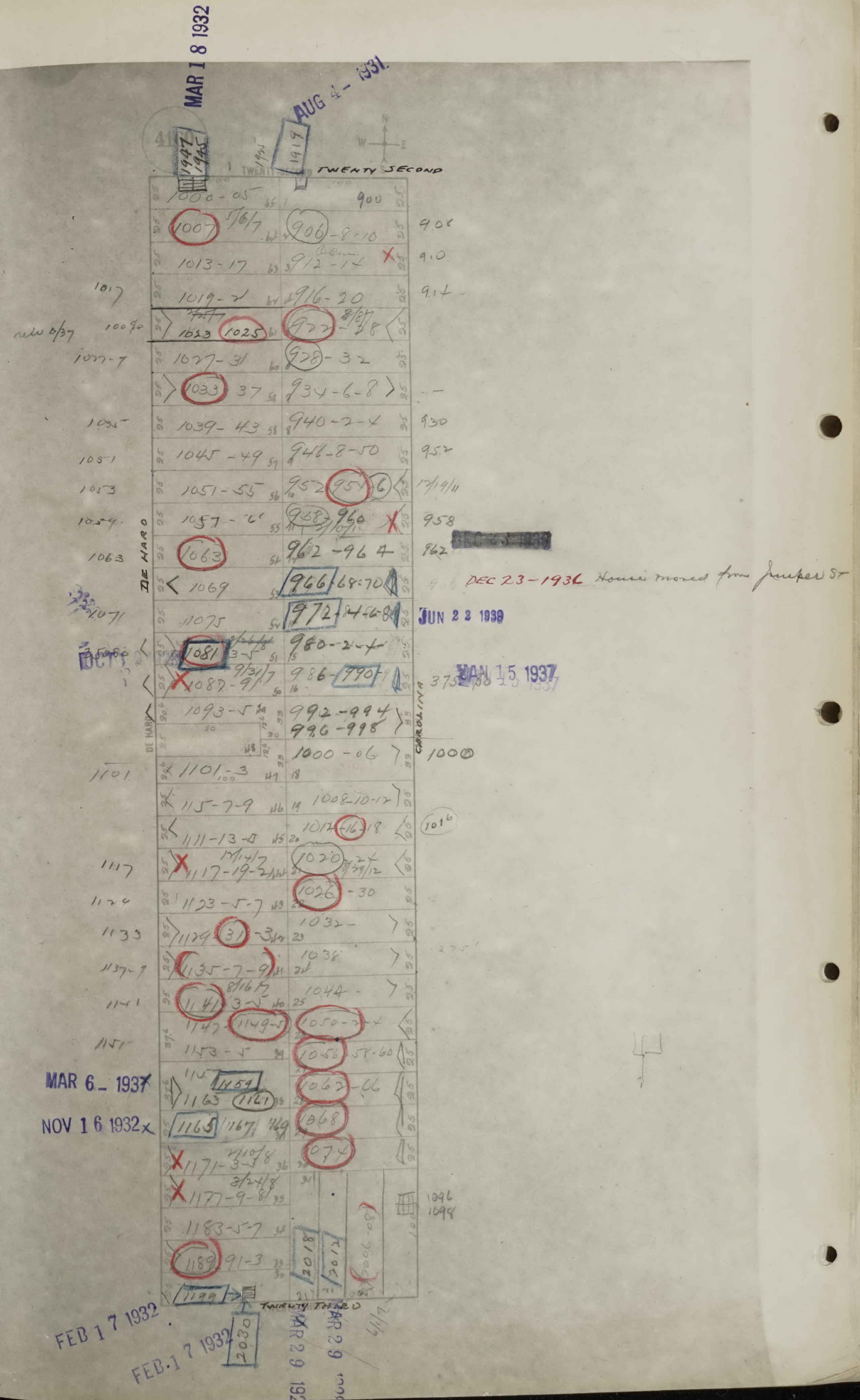
MAR 18 1932
AUG 4 - 1931
TWENTY SECOND
1000-05
900
1007
906-8-10
908
1013-17
912-14
910
1017
1019-21
916-20
914
new 6/37
1023
1025
922-28
1027-31
928-32
1033 37
934-6-8
1035
1039-43
940-2-4
930
1051
1045-49
946-8-50
952
1053
1051-55
952
954
1057
958
960
958
1063
1063
962-964
962
DE HARO
1069
966
68-70
DEC 23-1936 House moved from Juniper St
1071
1075
972
JUN 22 1939
1081
980-2-4
1087-9
986
990
JAN 15 1937
1093-5
992-994
996-998
CAROLINA
1000-06
1000
1101
1101-3
1115-7-9
1008-10-12
1111-13
1012-16-18
1016
1117
1117-19-21
1020-24
1124
1123-5-7
1026-30
1133
1129
1032
1137-9
1135-7-9
1036
1141
1141
1044
1147
1149
1050
1151
1153-5
1056
58-60
MAR 6 - 1937
1159
1161
1163
1062-66
NOV 16 1932
1165
1167
1068
1171-3
1074
1177-9
1096
1098
1183-5-7
1189
91-3
2018
2012
1199
TWENTY THIRD
FEB 17 1932
FEB 17 1932
2020
MAR 29 1932
MAR 29 1932

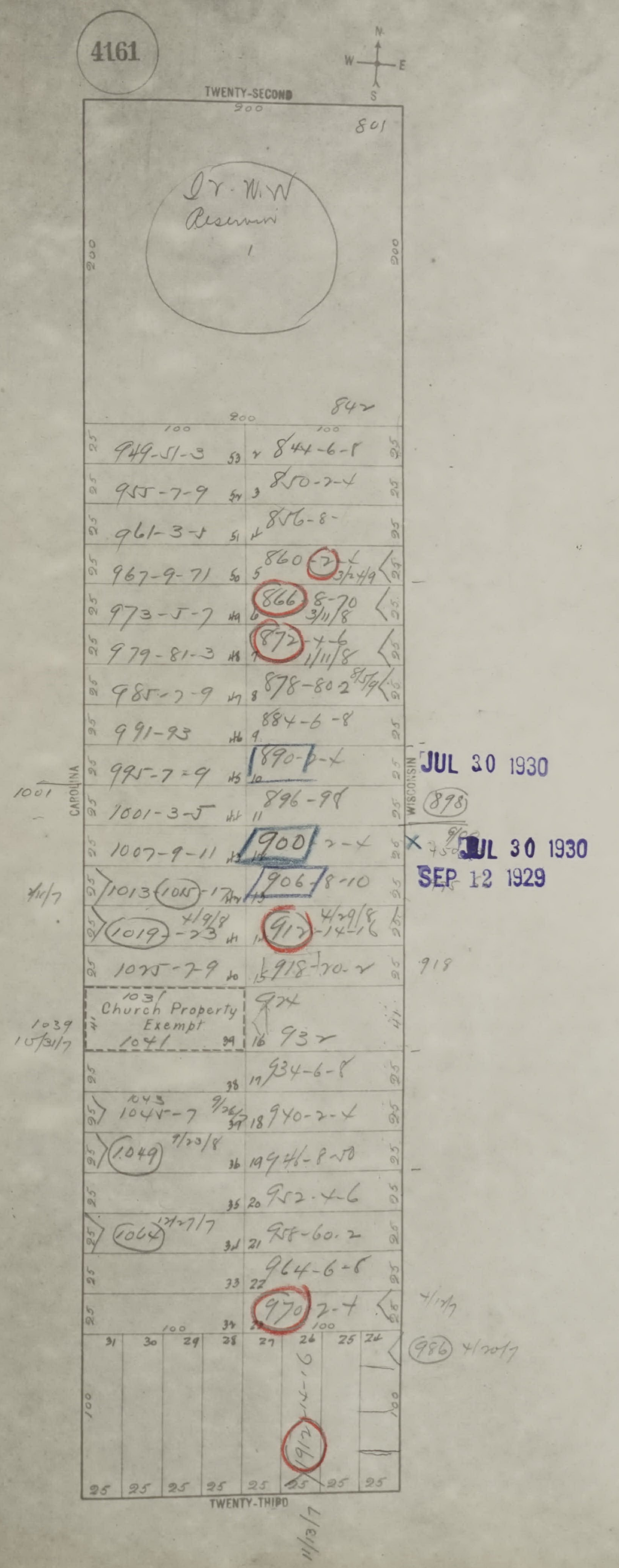
4161
N
W
E
S
TWENTY-SECOND
CAROLINA
WISCONSIN
TWENTY-THIRD
801
842
Dr. W.W. Reservoir
1
949-51-3
955-7-9
961-3-5
967-9-71
973-5-7
979-81-3
985-7-9
991-93
995-7-9
1001-3-5
1007-9-11
1013
1019-23
1025-7-9
1031
Church Property Exempt
1041
1045-7
1049
1064
844-6-8
850-2-4
856-8
860-2-4
866-8-70
872-4-6
878-80-2
884-6-8
890-2-4
896-98
900-2-4
906-8-10
912-14-16
918-20-2
924
932
934-6-8
940-2-4
946-8-50
952-4-6
958-60-2
964-6-8
970-2-4
912
898
918
986
1001
1039

JUL 30 1930

JUL 30 1930

SEP 12 1929

SAN FRANCISCO DBI DEPARTMENT OF BUILDING INSPECTION
OFFICIAL COPY

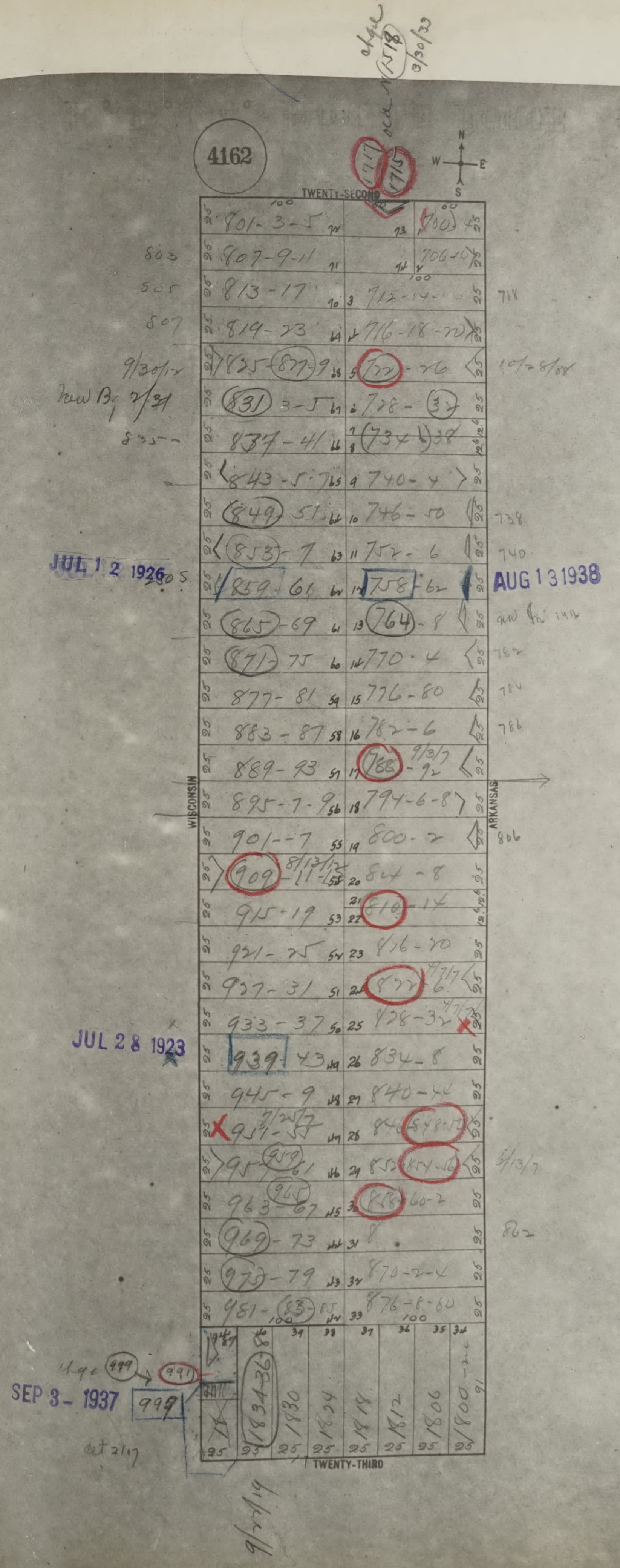
4162
N
W
E
S
TWENTY-SECOND
WISCONSIN
ARKANSAS
TWENTY-THIRD
1717
1715
801-3-5
807-9-11
813-17
819-23
825-827-9
831 3-5
837-41
843-5-7
849-51
853-7
859-61
865-69
871-75
877-81
883-87
889-93
895-7-9
901-7
909-11-15
915-19
921-25
927-31
933-37
939-43
945-9
951-55
957 959-61
963 965-67
969-73
975-79
981-83-85
700
706-10
712-14-16
716-18-20
722-26
728-32
734-38
740-4
746-50
752-6
758-62
764-8
770-4
776-80
782-6
788-92
794-6-8
800-2
804-8
810-14
816-20
822-6
828-32
834-8
840-44
846-848-52
852-854-56
858-60-2
870-2-4
876-8-80
1834-36
1830
1824
1818
1812
1806
1800
999
991
9/30/12
New Bg 7/31
10/28/88
new bldg 1946
8/13/12
9/3/17
4/7/17
7/25/17
6/13/17
det 2/17

JUL 12 1926

AUG 13 1938

JUL 28 1923

SEP 3 - 1937

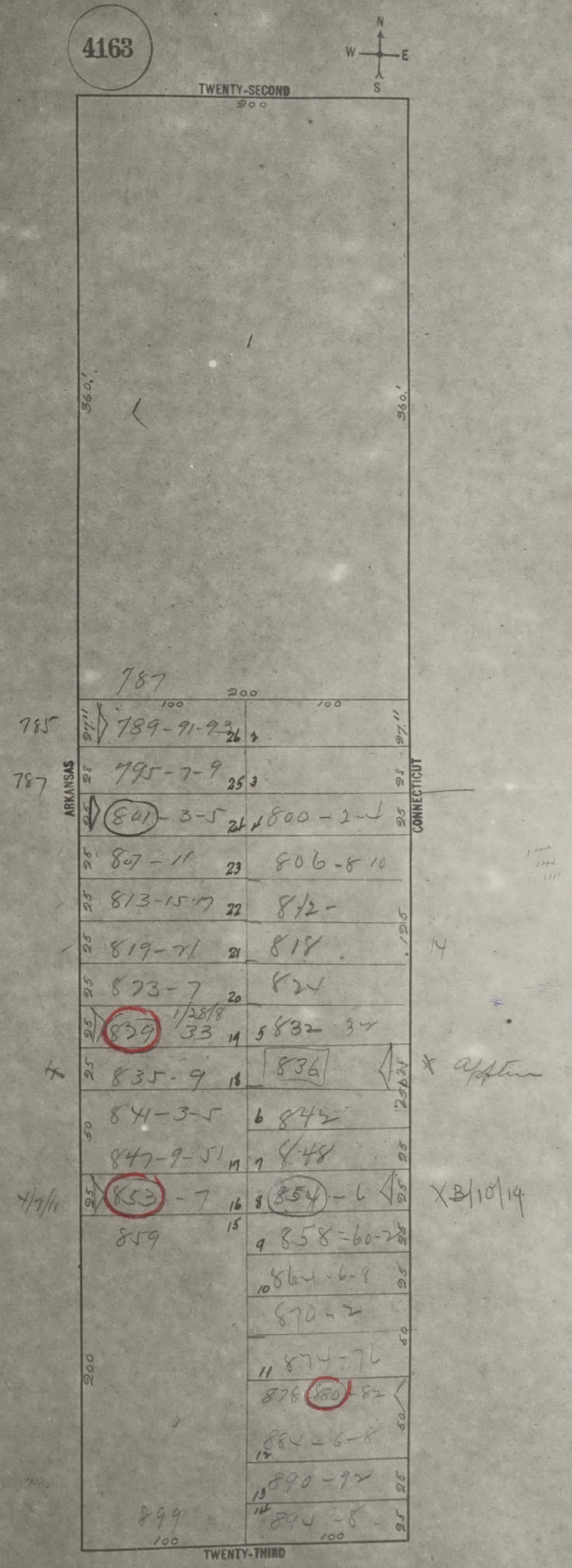
4163
N
W
E
S
TWENTY-SECOND
200
360'
360'
1
787
200
100
100
785
97'11
789-91-93
26
2
97'11
787
ARKANSAS
25
795-7-9
25
3
25
CONNECTICUT
25
841-3-5
24
4
800-2-4
25
25
807-11
23
806-8-10
25
813-15-17
22
812-
125
14
25
819-21
21
818
25
823-7
20
824
25
829
1/28/18
33
19
5
832-34
25
835-9
18
836
25
25
* apptm
50
841-3-5
6
842
847-9-51
17
7
848
25
4/7/11
25
853-7
16
8
854-6
25
XB/10/14
15
859
9
858-60-2
25
10
864-6-8
25
870-2
50
11
874-76
200
878 880-82
50
884-6-8
12
890-92
13
25
14
894-8
25
899
100
100
TWENTY-THIRD


4164
N
W
E
S
TWENTY-SECOND
200
701
700
CONNECTICUT
MISSOURI
TWENTY-THIRD
797-99
80
800
11/12/7
801-3-21
807-9-11
20
12/16/7
813-15-17
19
8
10
18
3
17
16
5
867
15
6
873
14
872-4-6
879-81-883
878
880
8
13
888
890
892
894
896
100

MAR 4 - 1924

FEB 25 1924

MAY 10 1924


4165
Closed
N
W
E
S
TWENTY-SECOND
100
95
145.25
TEXAS STREET
100
Closed
167
2
100
3
446
MISSOURI
446
TEXAS
200
100
100
25
16
4
50
5
25
150
50
6
7
25
8
25
25
15
9
25
10
25
14
13
12
11
100
100
25
75
100
TWENTY-THIRD

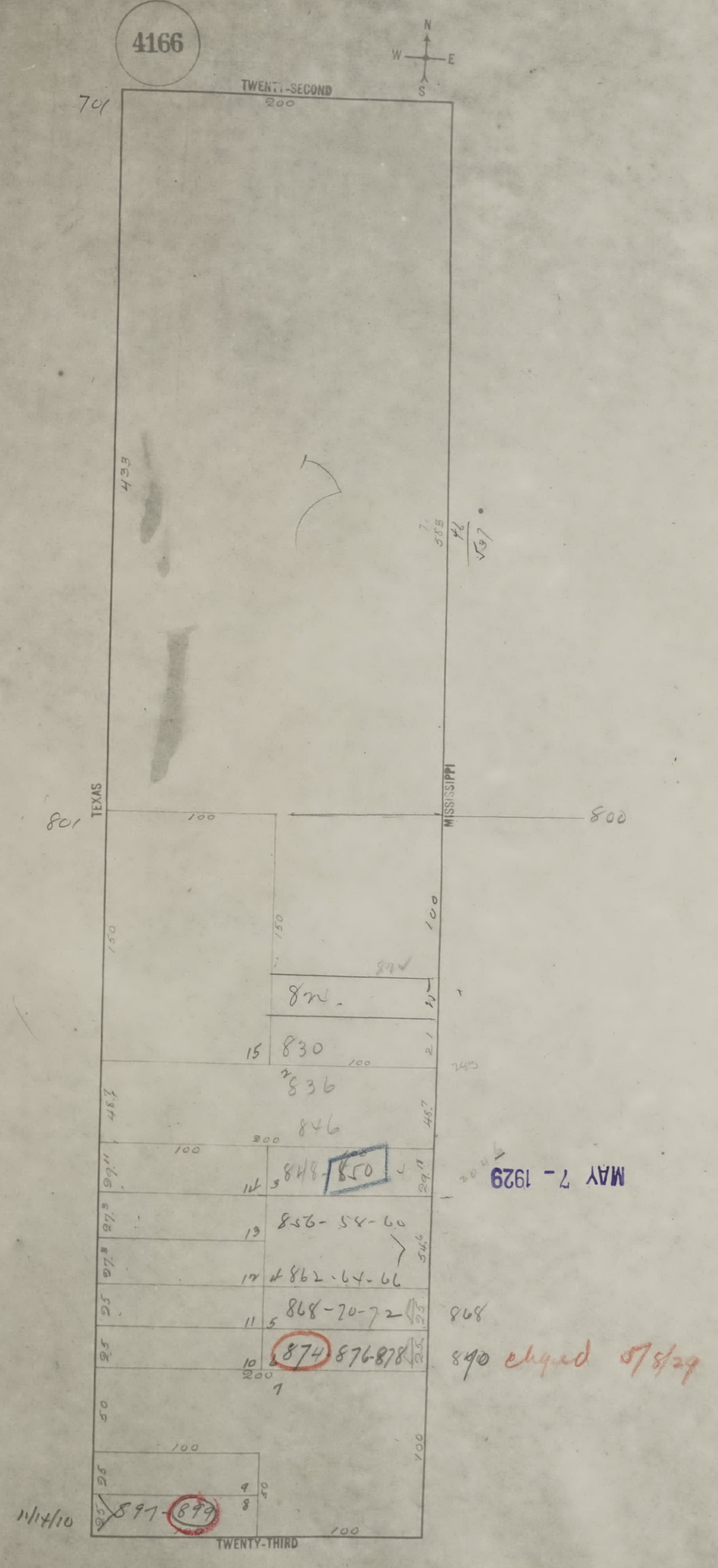
4166
N
W
E
S
TWENTY-SECOND
200
701
433
TEXAS
MISSISSIPPI
801
800
100
150
848
822
15
830
836
846
48.7
29.11
14
848-850
13
856-58-60
27.3
12
862-64-66
54.6
11
868-70-72
868
25
10
874-876-878
890 chged 5/8/29
200
1
50
9
8
11/14/10
897-899
TWENTY-THIRD
MAY 7 - 1929


4167
N
W
E
S
TWENTY-SECOND
200
701
Depot for used cars
NOV 30 1928
1063
986
1
320.2
1063
217.10
2
202.5
MISSISSIPPI
PENNSYLVANIA AVENUE
112.10
200
3
463
463
200
TWENTY-THIRD

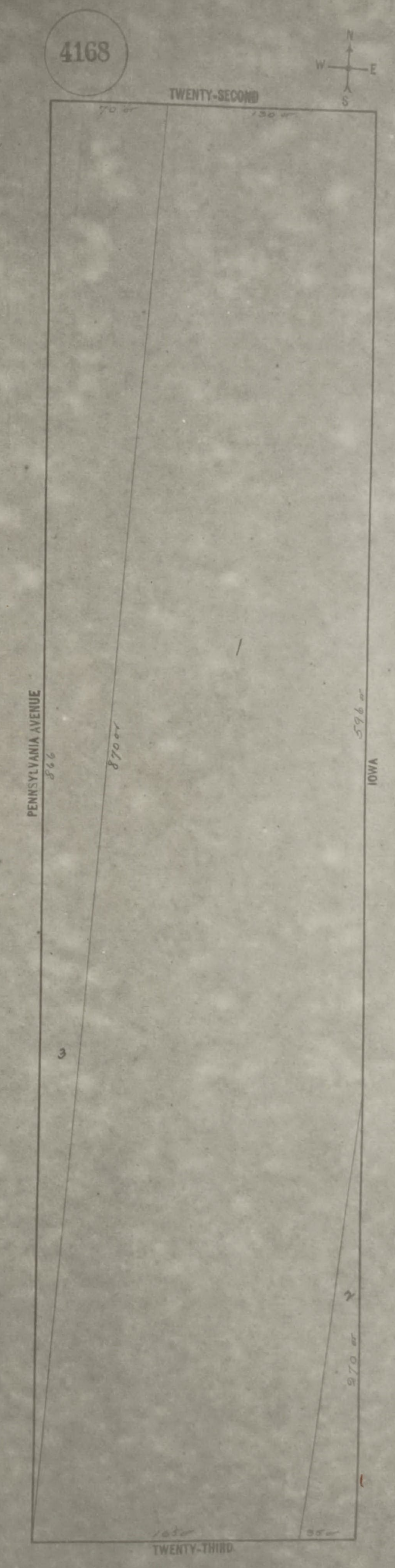
4168
N
W
E
S
TWENTY-SECOND
70 ft
130 ft
PENNSYLVANIA AVENUE
866
870 ft
1
596 ft
IOWA
3
2
270 ft
1
165 ft
35 ft
TWENTY-THIRD

SAN FRANCISCO DBI DEPARTMENT OF BUILDING INSPECTION
OFFICIAL COPY

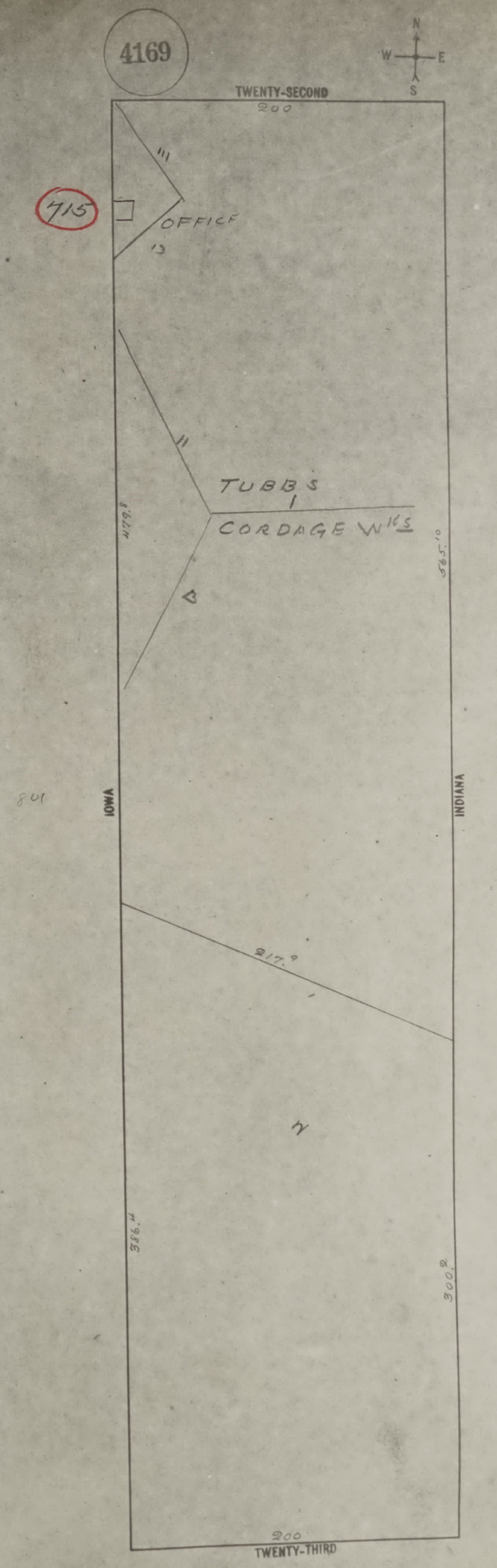
4169
N
W
E
S
TWENTY-SECOND
200
715
OFFICE
111
13
11
TUBBS
1
CORDAGE Wks
479.8
565.10
801
IOWA
INDIANA
217.9
1
2
386.4
300.2
200
TWENTY-THIRD


4170
N
W
E
S
TWENTY-SECOND
INDIANA
MINNESOTA
TWENTY-THIRD
100
75
50
180
1
2
3
4
5
6
217
200

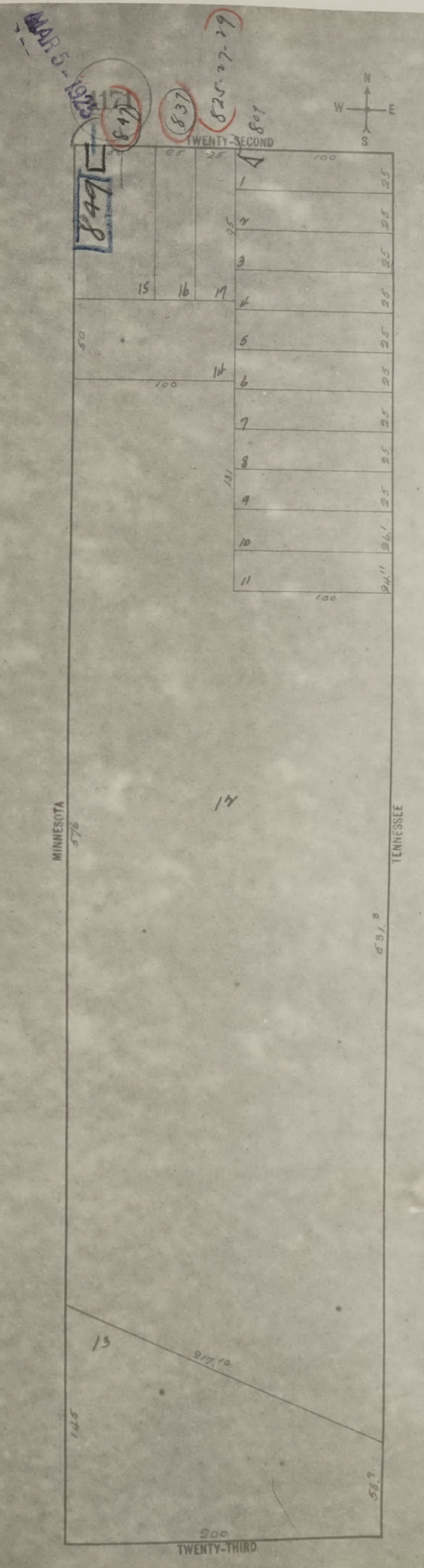
MAR 5 - 192[illegible]
4171
847
837
825-27-29
801
849
TWENTY-SECOND
N
W
E
S
25
25
100
1
2
3
4
5
6
7
8
9
10
11
15
16
17
14
50
100
131
25
26.'
24.''
100
MINNESOTA
576
TENNESSEE
531.3
14
13
217.10
145
58.9
200
TWENTY-THIRD

SAN FRANCISCO DBI DEPARTMENT OF BUILDING INSPECTION
OFFICIAL COPY

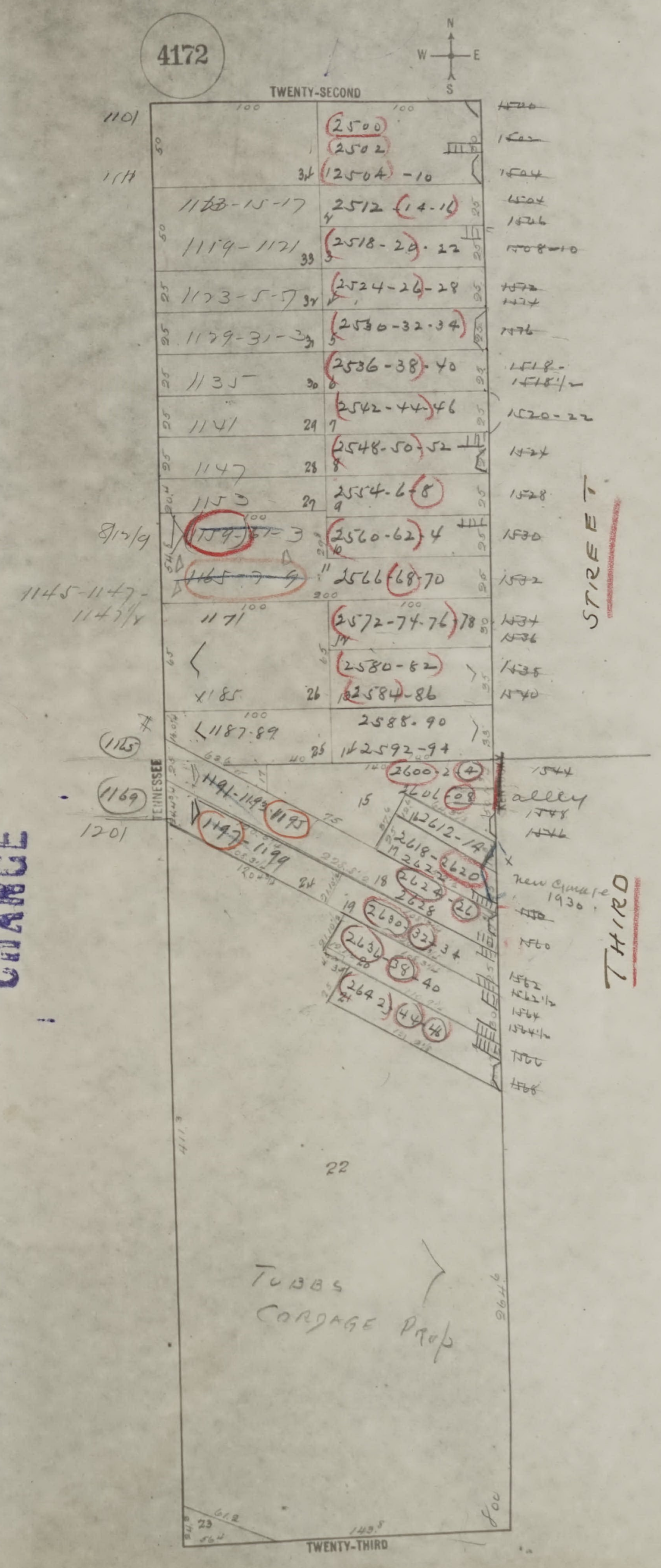
4172
N
W
E
S
TWENTY-SECOND
TWENTY-THIRD
TENNESSEE
THIRD
STREET
2500
2502
2504-10
2512 (14-16)
2518-20-22
2524-26-28
2530-32-34
2536-38-40
2542-44-46
2548-50-52
2554-6-8
2560-62-4
2566-68-70
2572-74-76-78
2580-82
2584-86
2588-90
2592-94
2600-2-4
2606-08
2612-14
2618-2620
2624
2628
2630-32-34
2636-38-40
2642-44-46
1101
1111
1113-15-17
1119-1121
1123-5-7
1129-31-33
1135
1141
1147
1153
1159-61-3
~~1165-7-9~~
1145-1147-1147½
1171
1187-89
1165
1169
1201
1191-1193-1195
1197-1199
8/1/19
alley
New Bungalow 1930
22
Tubbs Cordage Prop

9-7-27

CHANGE

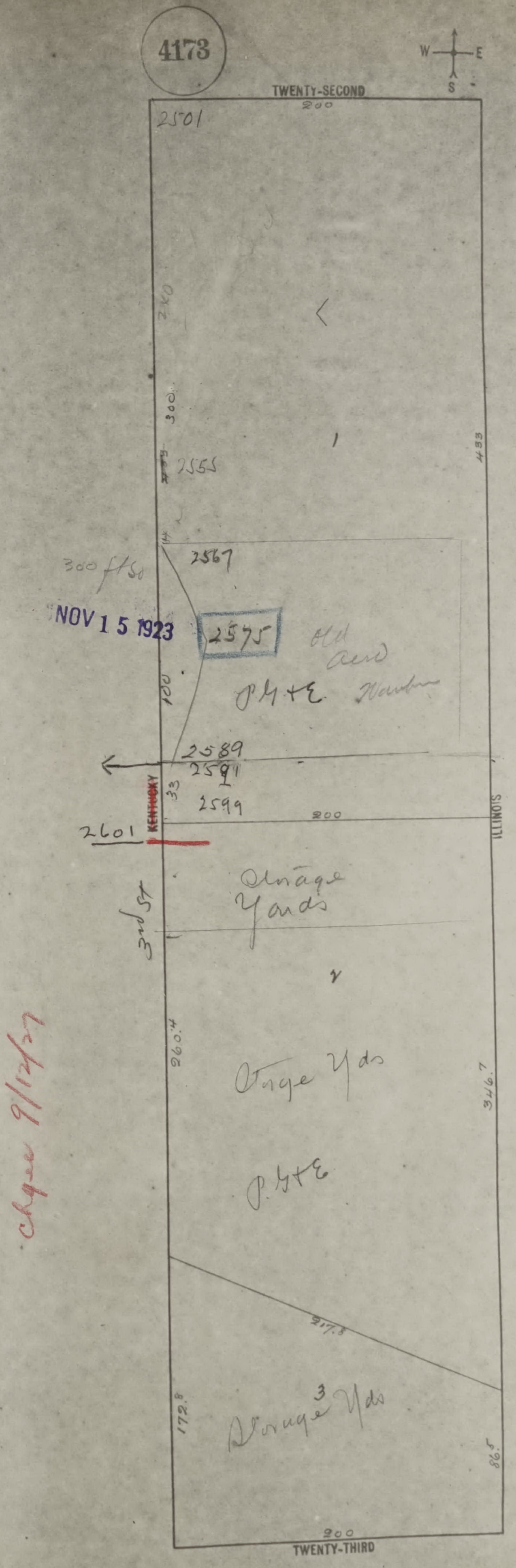
4173
W
E
S
TWENTY-SECOND
200
2501
240
300
2555
1
483
2567
300 ft So
2575
Old
Aero
P G + E
Harbor
100
2589
2591
33
2599
~~KENTUCKY~~
2601
3rd St
200
ILLINOIS
Storage
Yards
2
260.4
Storage Yds
346.7
P. G + E
217.8
3
Storage Yds
172.8
86.5
200
TWENTY-THIRD

NOV 15 1923

Chgd 9/12/27

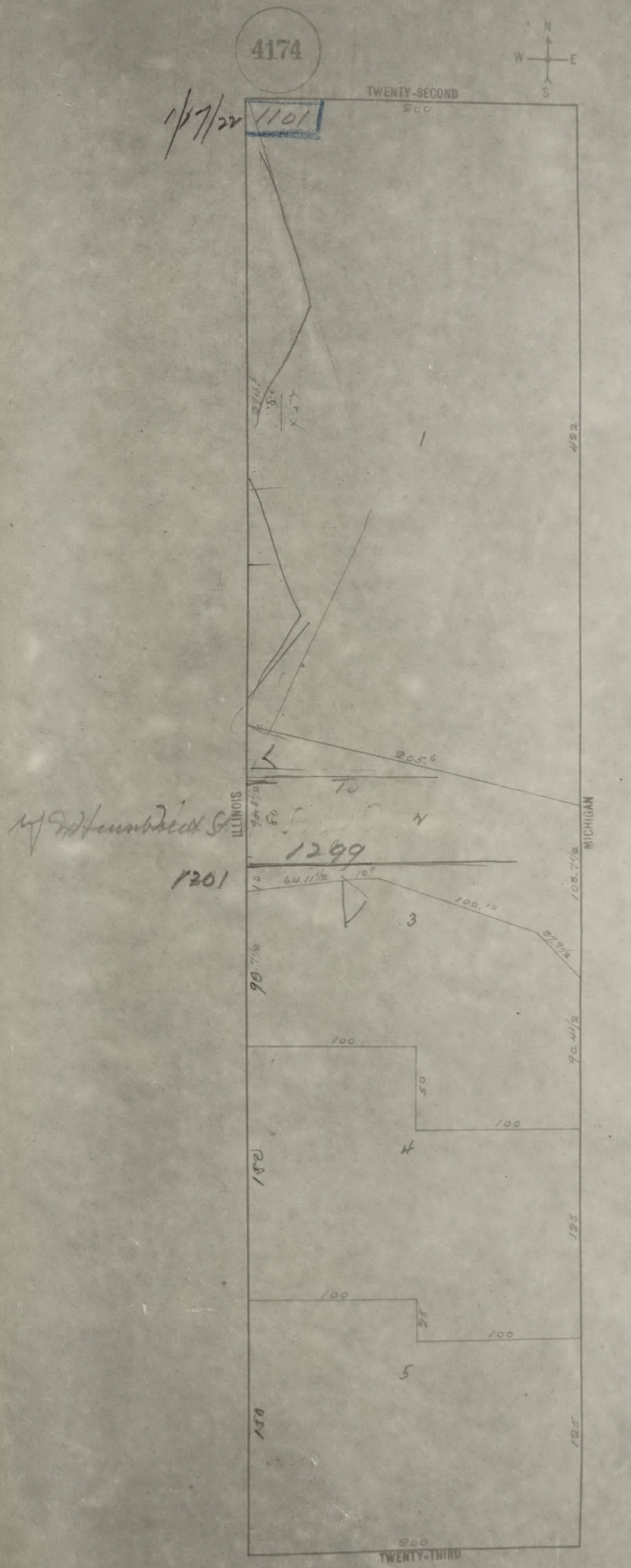
4174
N
W
E
S
TWENTY-SECOND
200
1/17/22
1101
1
205.6
10
ILLINOIS
2
MICHIGAN
1299
1301
64.11½
3
100.10
105.7½
90.7½
100
4
150
5
200
TWENTY-THIRD


4175
N
W
E
S
TWENTY-SECOND
25
25
25
25
25
25
25
25
75
100
100
65
76.6
6
7
8
14
1
25
75
5
9
10
11
2
50
50
26.6
200
3
333
333
MICHIGAN
200
GEORGIA
4
433
433
200
TWENTY-THIRD


4176
N
W
E
S
TWENTY-SECOND
200
154
154
1
200
2
GEORGIA
712
LOUISIANA
712
200
TWENTY-THIRD

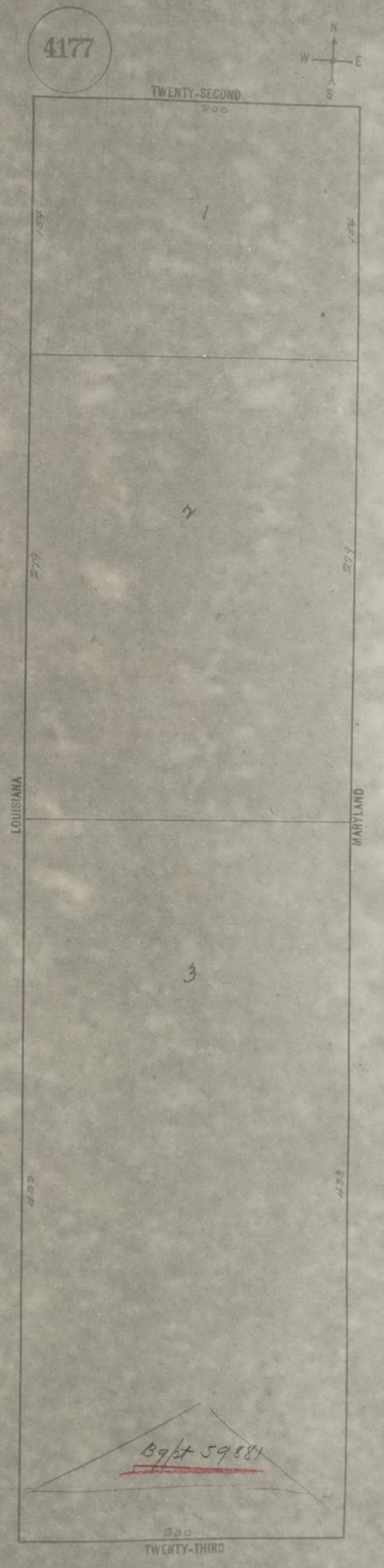
4177
N
W
E
S
TWENTY-SECOND
200
107
107
1
279
279
2
LOUISIANA
MARYLAND
3
433
433
Bgpt 59881
200
TWENTY-THIRD

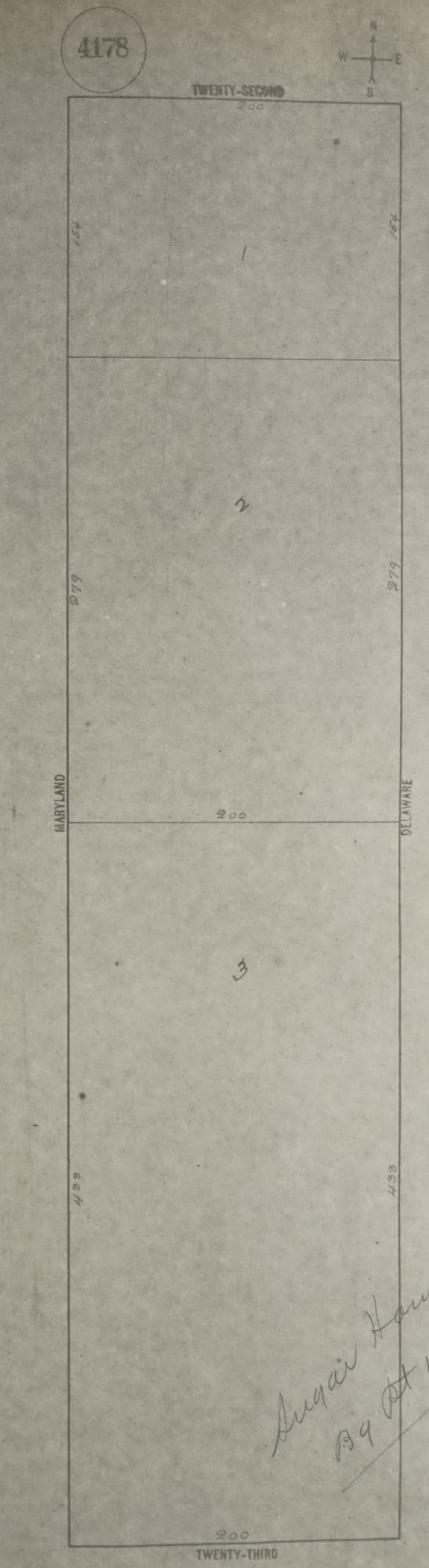
4178
N
W
E
S
TWENTY-SECOND
200
154
154
1
2
279
279
MARYLAND
DELAWARE
200
3
433
433
200
TWENTY-THIRD

Sugar House
B9 Pt 112709 - 122830
5/18/23

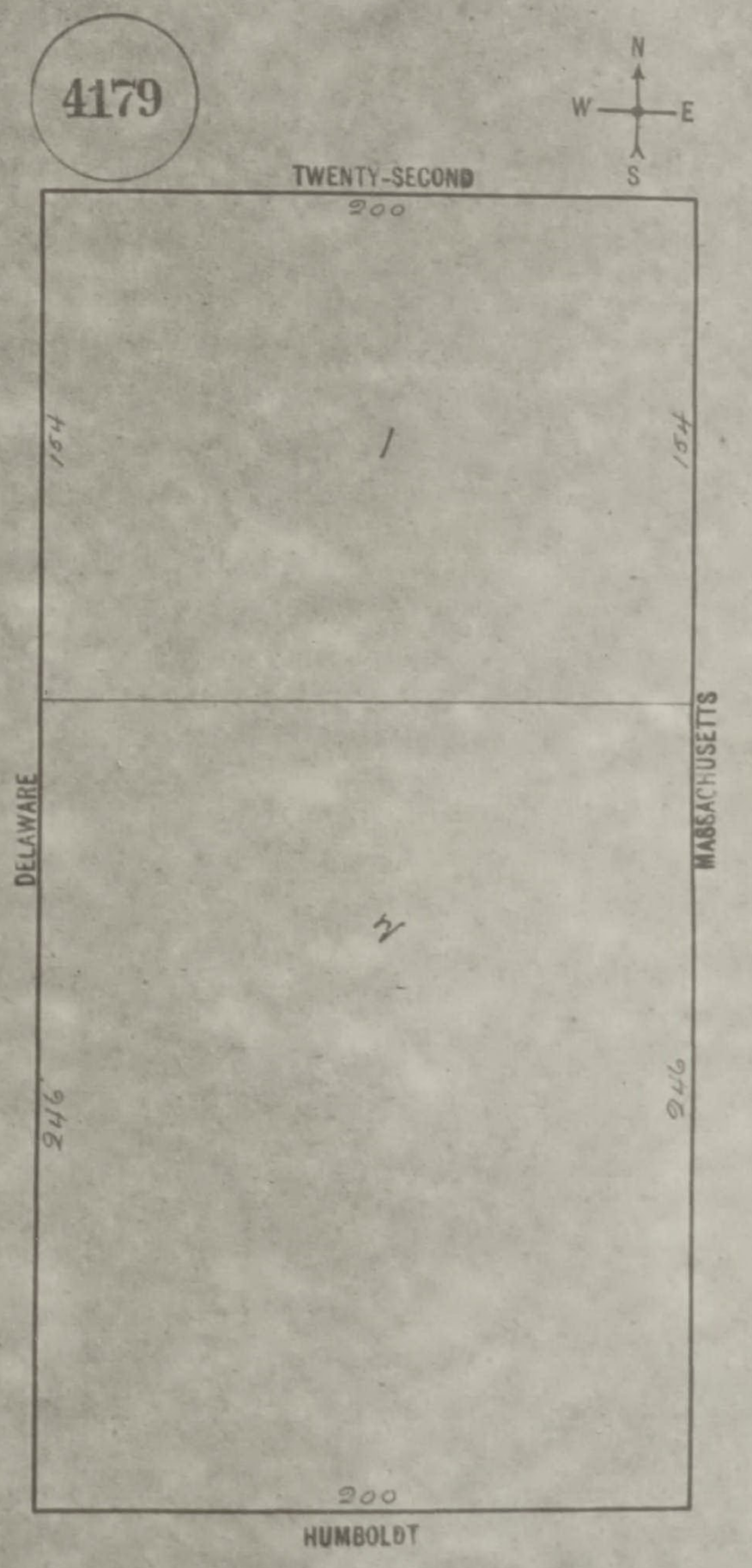
4179
N
W
E
S
TWENTY-SECOND
200
154
1
154
DELAWARE
MASSACHUSETTS
2
246
246
200
HUMBOLDT


4180
N
W
E
S
HUMBOLDT
200
DELAWARE
400
MASSACHUSETTS
400
1
200
TWENTY-THIRD

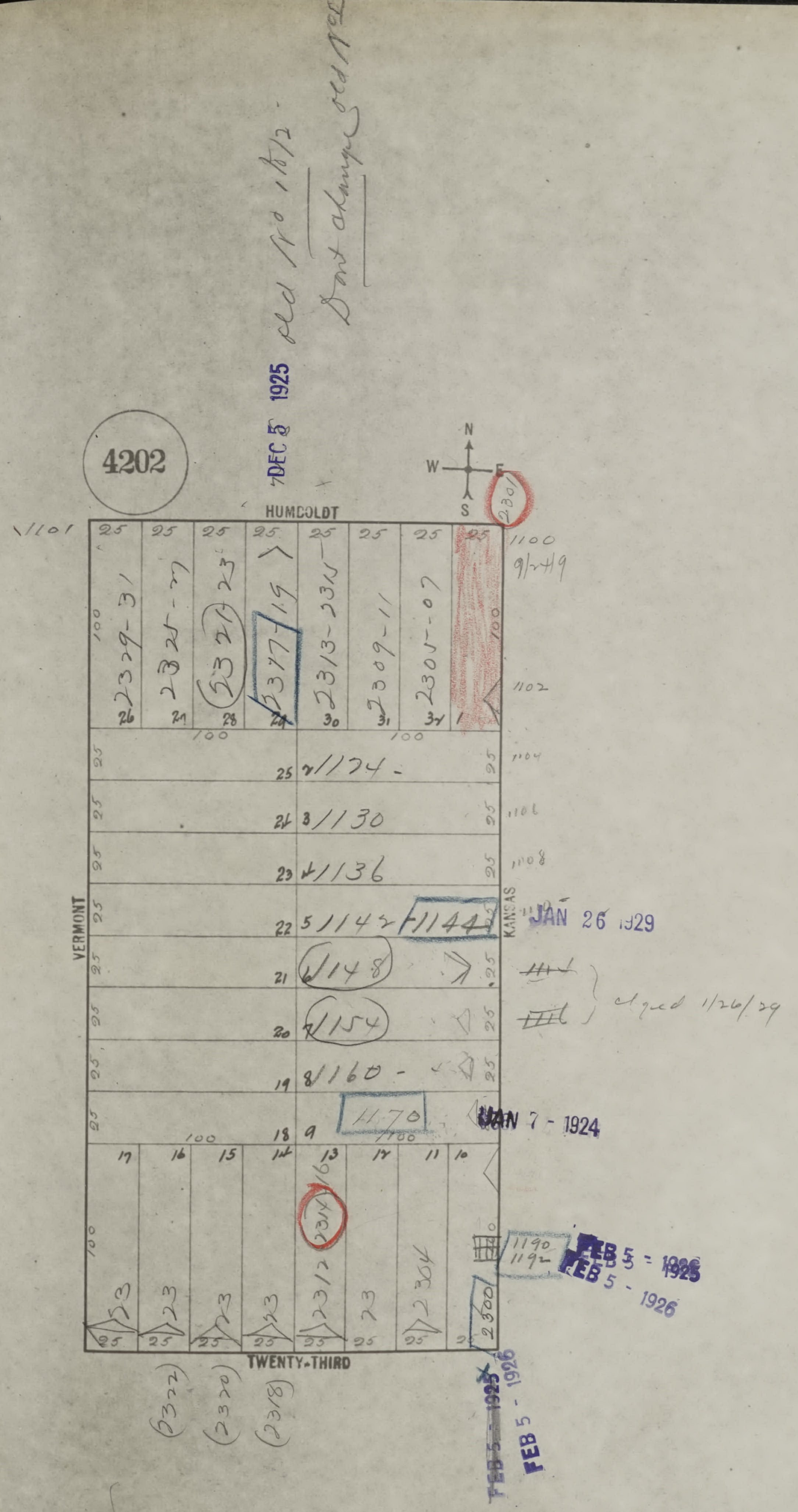
4202
DEC 5 1925
old No 1812
Dont change old No
N
W
E
S
HUMBOLDT
VERMONT
KANSAS
TWENTY-THIRD
2301
1101
1100
9/2/49
2329-31
2325-27
5321
2321
2317-19
2313-2315
2309-11
2305-07
1102
1124
1130
1136
1142
1144
JAN 26 1929
1148
1154
Argd 1/26/29
1160
1170
JAN 7 - 1924
2314
2304
2300
1190
1192
FEB 5 - 1926
FEB 5 - 1925
(5322)
(2320)
(2318)

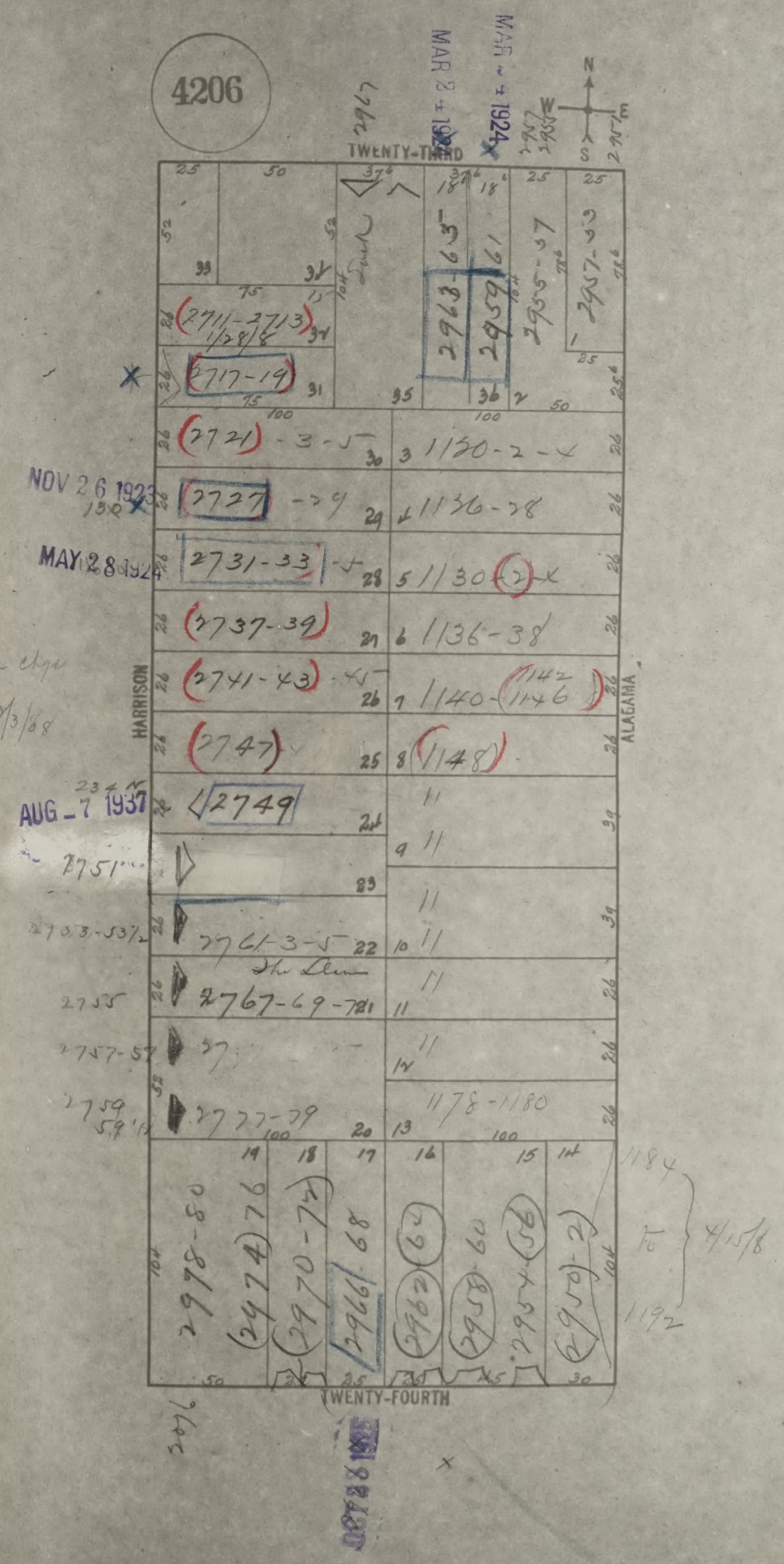
4206
TWENTY-THIRD
TWENTY-FOURTH
HARRISON
ALABAMA
N
S
E
W
MAR 8 1924
MAR 7 1924
2967
NOV 26 1923
MAY 28 1924
AUG 7 1937
OCT 28 1935
2711-2713
1/28/8
2717-19
2721 -3-5
2727 -29
2731-33 -5
2737-39
2741-43 -45
2747
2749
2751
2753-53½
2761-3-5
2755
2767-69-781
2757-57
2759
2777-79
1130-2-4
1136-38
1130-2-4
1136-38
1140-1142 1146
1148
1178-1180
2963-65
2959-61
2955-57
2957-53
2978-80
2974 76
2970-74
2966 68
2962 64
2958 60
2954 56
2950-2
1184
To
1192
4/15/8
Bld chge
7/3/08
2976

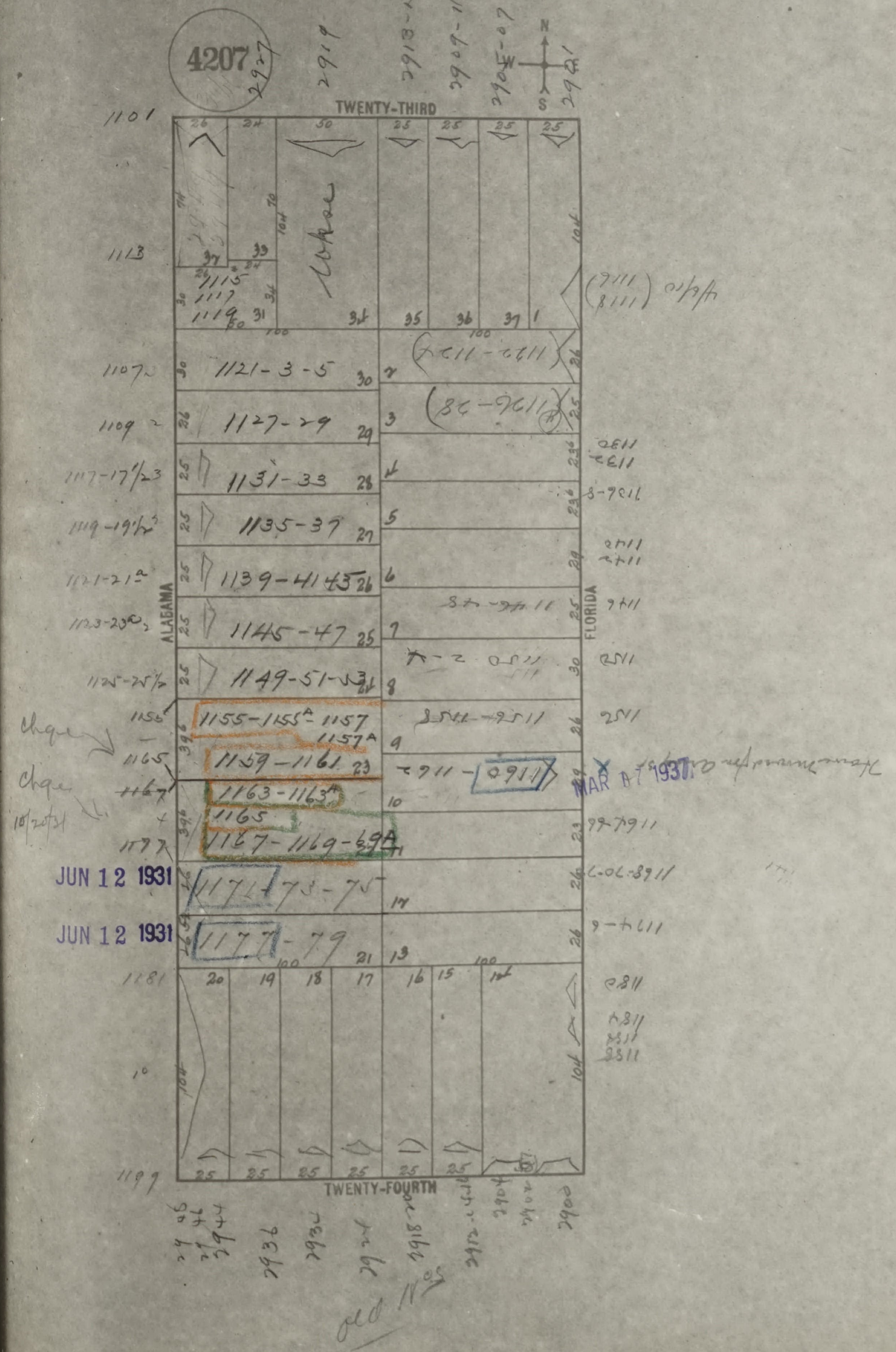
4207
TWENTY-THIRD
TWENTY-FOURTH
ALABAMA
FLORIDA
N
S
W
E
2919
2913-15
2909-11
2905-07
2901
2927
1101
1113
1115
1117
1119
Whse
1121-3-5
1127-29
1131-33
1135-39
1139-41-43
1145-47
1149-51-53
1155-1155A-1157
1157A
1159-1161
1163-1163A
1165
1167-1169-69A
1171-73-75
1177-79
1107½
1109½
1117-17½-23
1119-19½
1121-21½
1123-23½
1125-25½
1155
1165
1167
1177
1181
1199
Chge
Chge
10/20/31
JUN 12 1931
JUN 12 1931
MAR 27 1937
30
26
25
25
25
25
25
25
39½
39½
30
29
28
27
26
25
24
23
22
21
20
19
18
17
16
15
14
13
10
9
8
7
6
5
4
3
2
35
36
37
100
old Nos

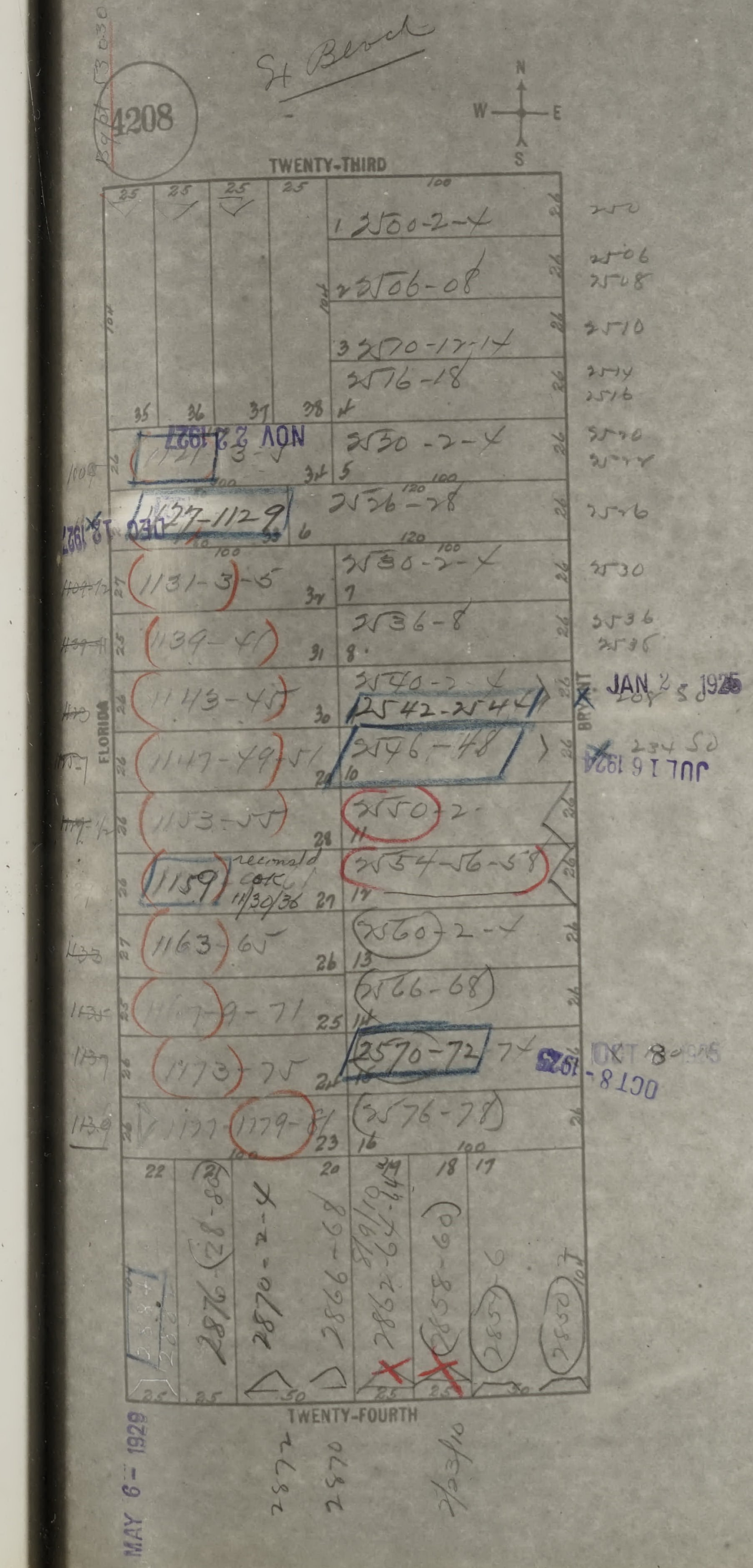
4208
St Block
N
W
E
S
TWENTY-THIRD
TWENTY-FOURTH
FLORIDA
BRYANT
1 2500-2-4
2 2506-08
3 2510-12-14
2516-18
4
2530-2-4
5
2526-28
6
2530-2-4
7
2536-8
8
2540-2-4
2542-2544
2546-48
10
2550-2
11
2554-56-58
2560-2-4
13
2566-68
2570-72-74
2576-78
16
1121-3-5
1127-1129
1131-3-5
1139-41
1143-45
1147-49-51
1153-55
1159
reconstd
cok
11/30/36
1163-65
1167-9-71
1173-75
1177-1179-81
35
36
37
38
34
32
31
30
29
28
27
26
25
24
23
22
21
20
19
18
17
2876 (28-80)
2870-2-4
2866-68
2862-64-66
2/9/10
2858-60
2854-6
2850
2872
2870
2/23/10
2502
2506
2508
2510
2514
2516
2520
2522
2526
2530
2536
2538
234 50
NOV 22 1927
DEC 13 1927
JAN 2 5 1925
JUL 16 1924
OCT 8 - 1925
MAY 6 - 1929

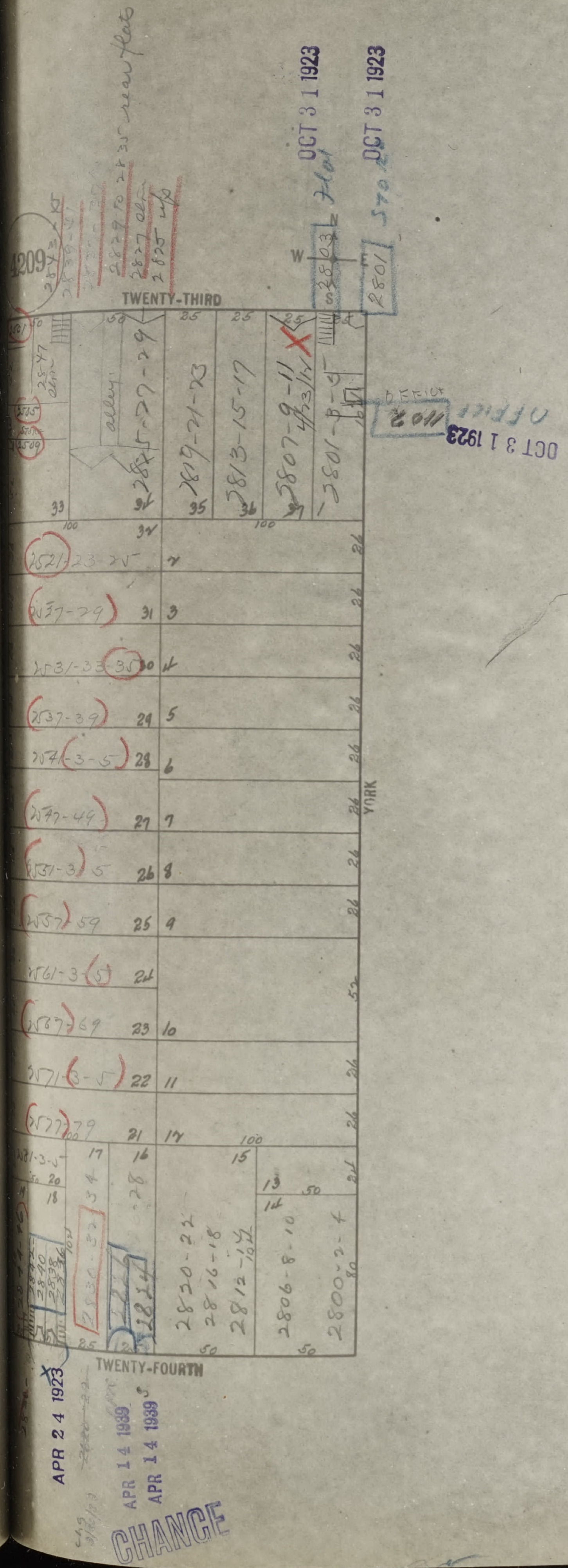
4209
TWENTY-THIRD
TWENTY-FOURTH
YORK
2827 to 2835 rear flats
2827 alter
2825 alter
W
N
E
S
2803
2801
OCT 3 1 1923
OCT 3 1 1923
OCT 3 1 1923
OFFICE
1102
alley
2827-29
2819-21-23
2813-15-17
2807-9-11
2801-3-5
2547
2521-23-25
2527-29
2531-33-35
2537-39
2541-3-5
2547-49
2551-3-5
2557-59
2561-3-5
2567-69
2571-3-5
2577-79
2581-3-5
2844
2842
2840
2838
2836
2830-32-34
2824-26-28
2820-22
2816-18
2812-14
2806-8-10
2800-2-4
APR 2 4 1923
APR 1 4 1939
APR 1 4 1939
CHANGE

SAN FRANCISCO DEPARTMENT OF BUILDING INSPECTION
OFFICIAL COPY

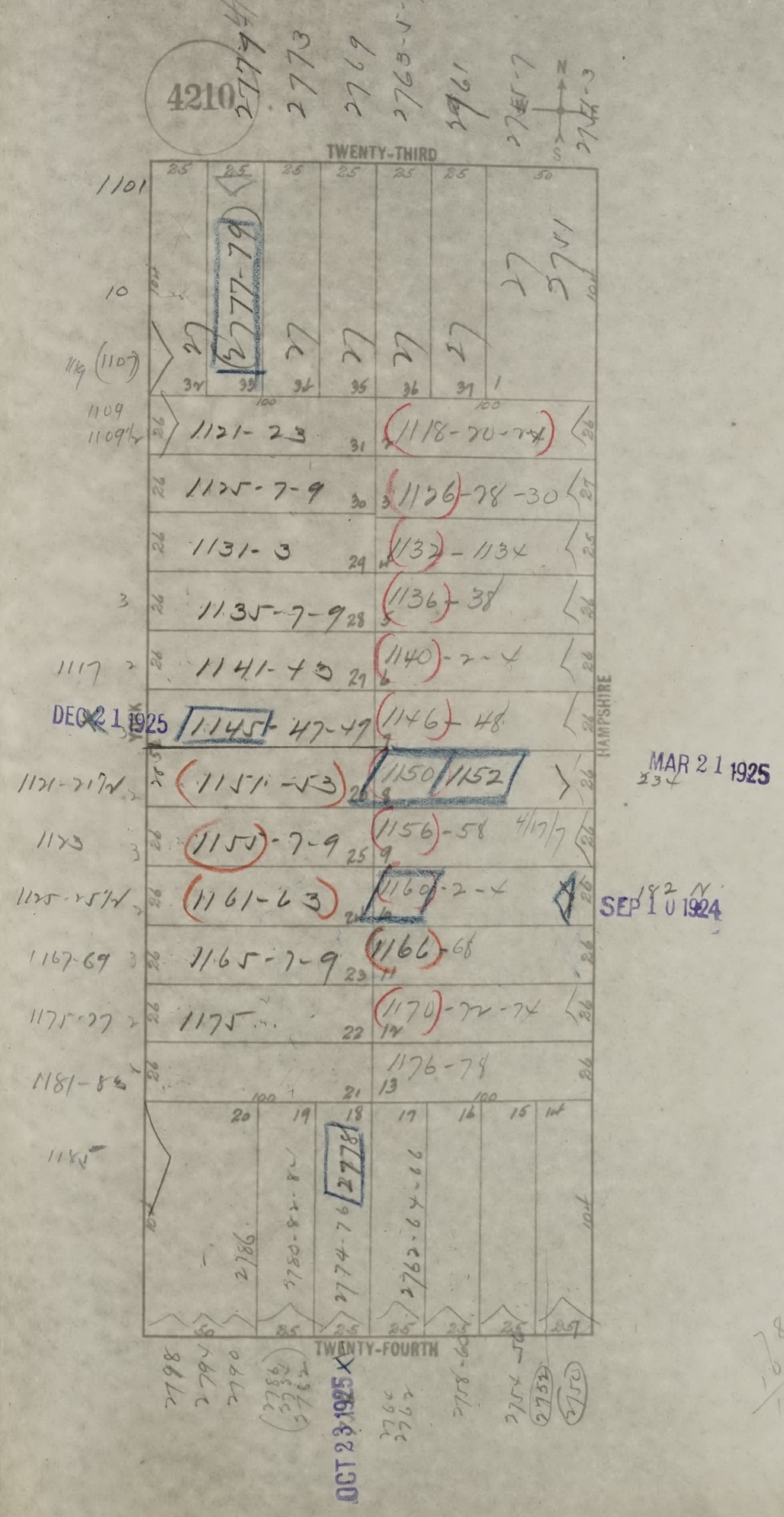
4210
TWENTY-THIRD
TWENTY-FOURTH
HAMPSHIRE
2777-79
2773
2769
2763-5-7
2761
2755-7
2751
1101
1107
1109
1121-23
1118-20-24
1125-7-9
1126-28-30
1131-3
1132-1134
1135-7-9
1136-38
1117
1141-43
1140-2-4
1145-47-49
1146-48
1151-53
1150
1152
1155-7-9
1156-58
1161-63
1160-2-4
1165-7-9
1166-68
1175
1170-72-74
1176-78
1181-83
2786
2780-2-4
2778
2774-76
2762-64-66
2798
2794
2790
2764
2762
2754-56
2752
2750

DEC 21 1925

MAR 21 1925

SEP 10 1924

OCT 23 1925

SAN FRANCISCO DBI DEPARTMENT OF BUILDING INSPECTION
OFFICIAL COPY

MAY 12 1925

JUL 25 1924

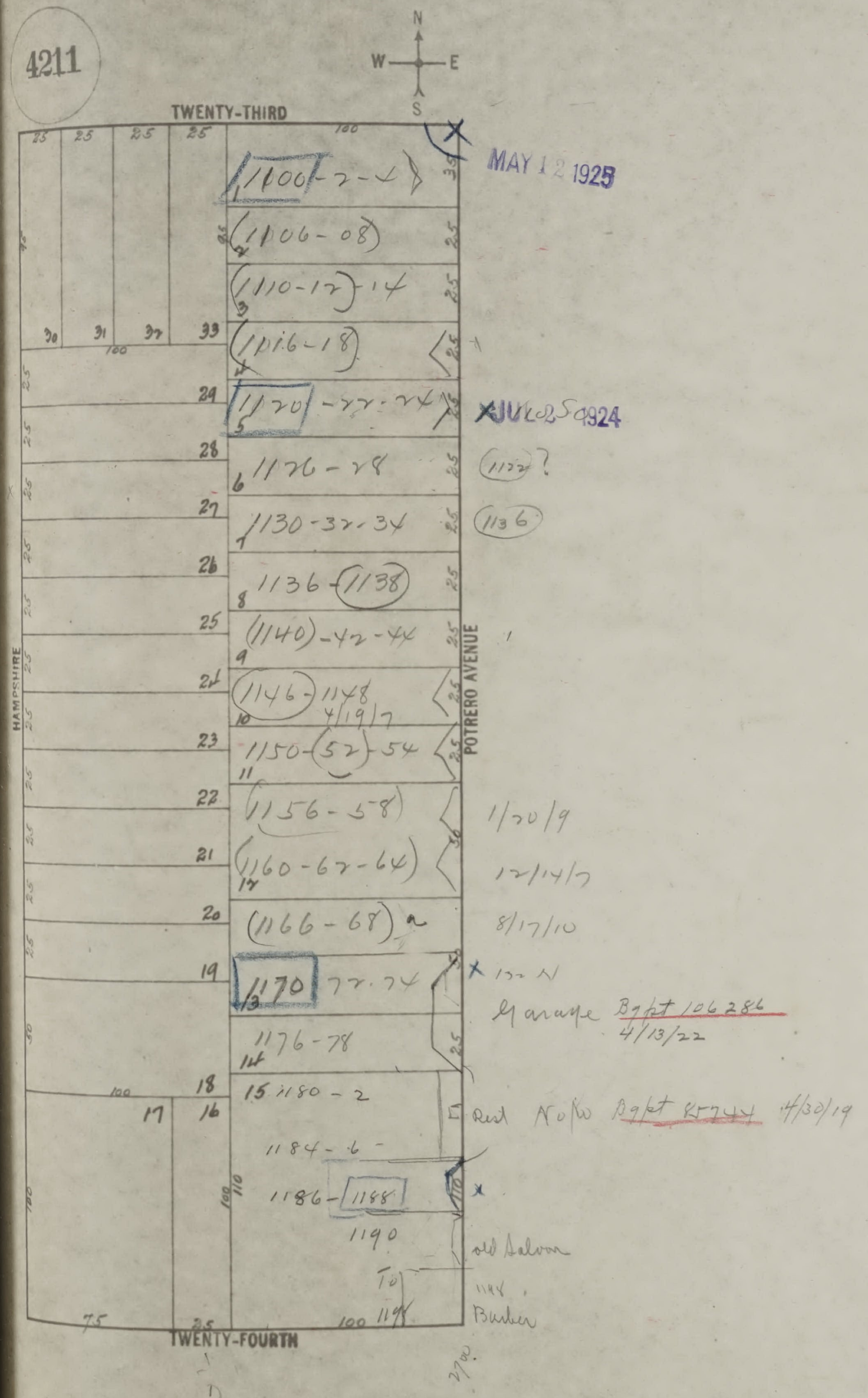
4211
N
W
E
S
TWENTY-THIRD
HAMPSHIRE
POTRERO AVENUE
TWENTY-FOURTH
25
25
25
25
100
30
31
32
33
29
28
27
26
25
24
23
22
21
20
19
18
17
16
100
75
25
100
1 1100-2-4
2 (1106-08)
3 (1110-12)-14
4 (1116-18)
5 1120-22-24
6 1126-28
7 1130-32-34
8 1136-(1138)
9 (1140)-42-44
10 (1146-)1148 4/19/7
11 1150-(52)-54
(1156-58)
12 (1160-62-64)
(1166-68)
13 1170 72.74
14 1176-78
15 1180-2
1184-6-
1186-1188
1190
To 1198
(1122)?
(1136)
1/20/9
12/14/7
8/17/10
Garage Bg pt 106286 4/13/22
Rest No Kw Bg pt 85744 4/30/19
old Saloon
1198
Barber
2700

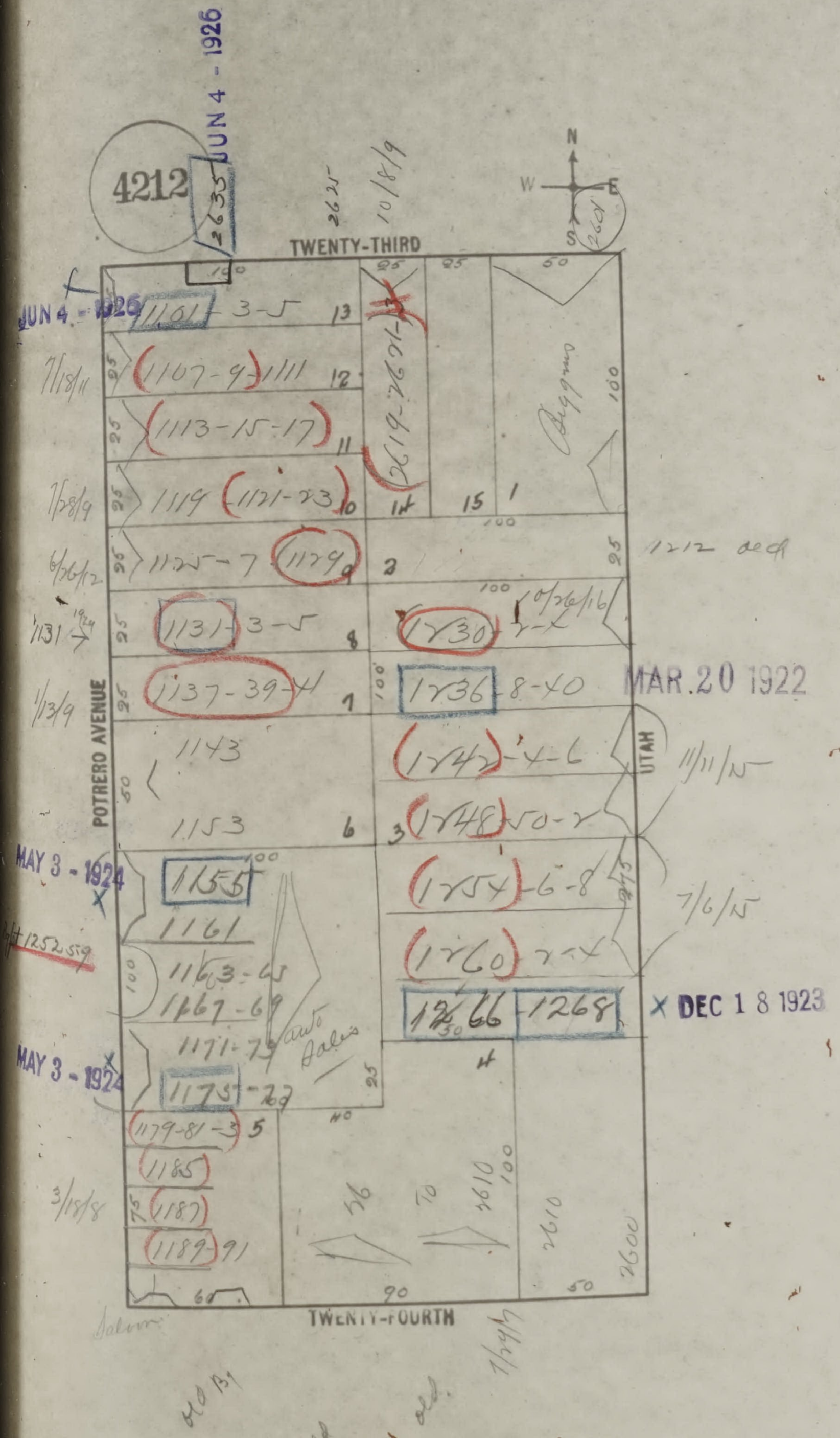
4212
JUN 4 - 1926
2635
2625
10/8/19
N
W
E
S
2601
TWENTY-THIRD
JUN 4 - 1926
1101-3-5
13
7/18/11
1107-9-1111
12
1113-15-17
11
2619-2621-23
7/28/9
1119
1121-23
10
14
15
1
Biggins
100
6/26/12
1125-7
1129
9
2
1212 dech
1131 1924
1131-3-5
8
1230-2-4
10/26/16
1/13/9
1137-39-41
7
1236-8-40
MAR. 20 1922
POTRERO AVENUE
1143
1242-4-6
UTAH
11/11/15
1153
6
3
1248-50-2
MAY 3 - 1924
1155
1161
1254-6-8
7/6/15
1252 519
1163-65
1167-69
1260-2-4
1266
1268
DEC 1 8 1923
Auto Sales
1171-73
MAY 3 - 1924
1175-77
4
1179-81-3
5
1185
3/18/8
1187
1189-91
2610
2600
90
TWENTY-FOURTH
Saloon
7/29/17
old
old.


4213
N
W
E
S
TWENTY-THIRD
200
UTAH
400
1
SAN BRUNO AVENUE
400
URR
Car Barns
200
TWENTY-FOURTH

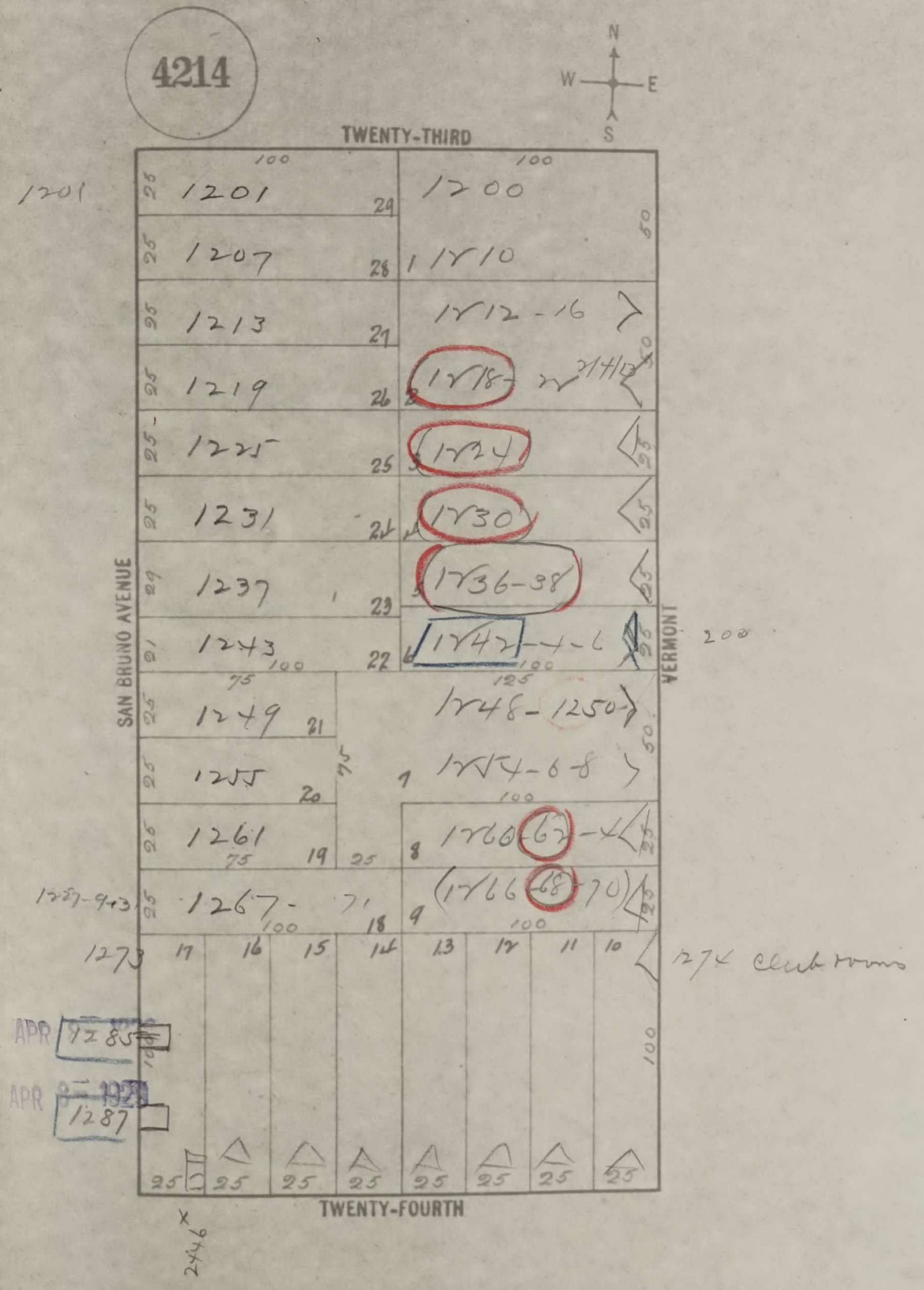
4214
N
W
E
S
TWENTY-THIRD
TWENTY-FOURTH
SAN BRUNO AVENUE
VERMONT
1201
1201
1207
1213
1219
1225
1231
1237
1243
1249
1255
1261
1267-71
1273
1200
1210
1212-16
1218-22
1224
1230
1236-38
1242-4-6
1248-1250
1254-6-8
1260-62-4
(1266-68-70)
274 Club rooms
200
APR 1285
APR 8 1929 1287
2446
29
28
27
26
25
24
23
22
21
20
19
18
17
16
15
14
13
12
11
10
9
8
7
100
75
125
50
25

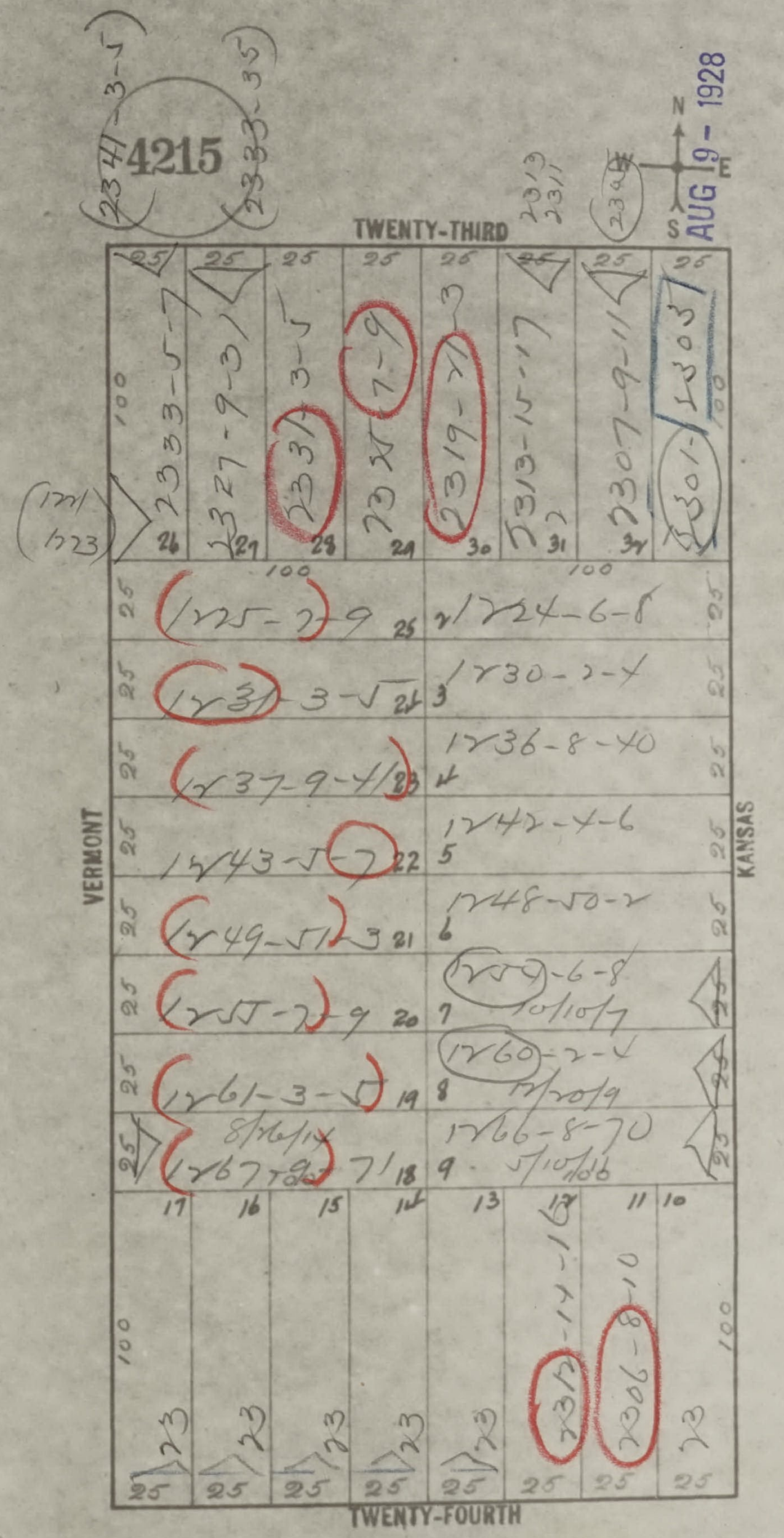
2341-3-5
4215
2333-35
2313
2311
2349
N
S
E
TWENTY-THIRD
25
2333-5-7
2327-9-31
2331-3-5
2325-7-9
2319-21-3
2313-15-17
2307-9-11
2301-5-303
100
26
27
28
29
30
31
34
1721
1723
1725-7-9
25
1724-6-8
1731-3-5
24
3
1730-2-4
1737-9-41
23
4
1736-8-40
1743-5-7
22
5
1742-4-6
1749-51-3
21
6
1748-50-2
1755-7-9
20
7
1754-6-8
10/10/17
1761-3-5
19
8
1760-2-4
11/20/19
8/26/14
1767-9-71
18
9
1766-8-70
5/10/16
17
16
15
14
13
12
11
10
2312-14-16
2306-8-10
23
VERMONT
KANSAS
TWENTY-FOURTH

AUG 9 - 1928

SAN FRANCISCO DEPARTMENT OF BUILDING INSPECTION
OFFICIAL COPY

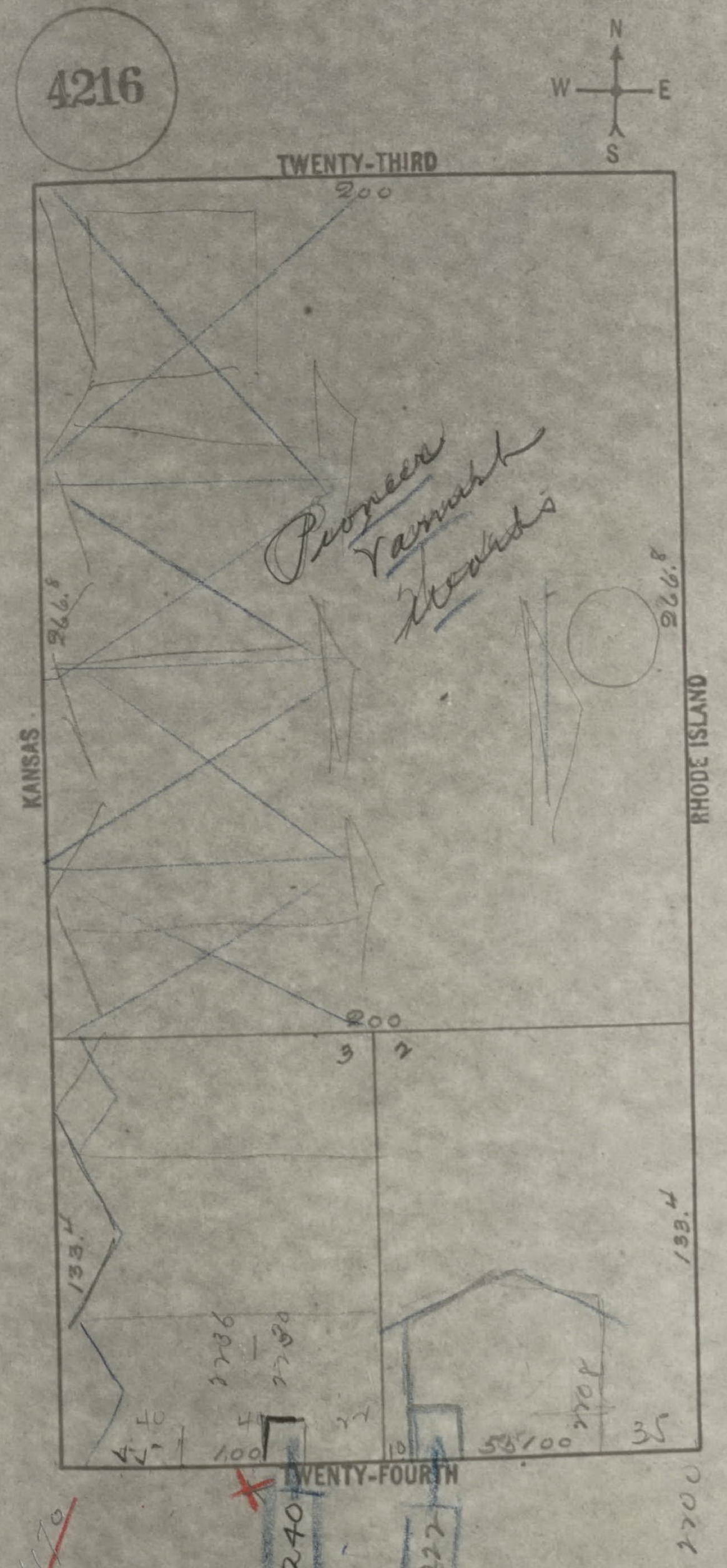
4216
N
W
E
S
TWENTY-THIRD
200
KANSAS
266.8
RHODE ISLAND
266.8
Pioneer Varnish Works
200
3
2
133.4
133.4
2236 – 2238
100
40
10
55/100
35
2240
2222
TWENTY-FOURTH
2200

~~Sept 11 6170~~

SEP 17 1923

MAY 2 - 1923

MAY 2 - 1923

SAN FRANCISCO DEPARTMENT OF BUILDING INSPECTION
OFFICIAL COPY

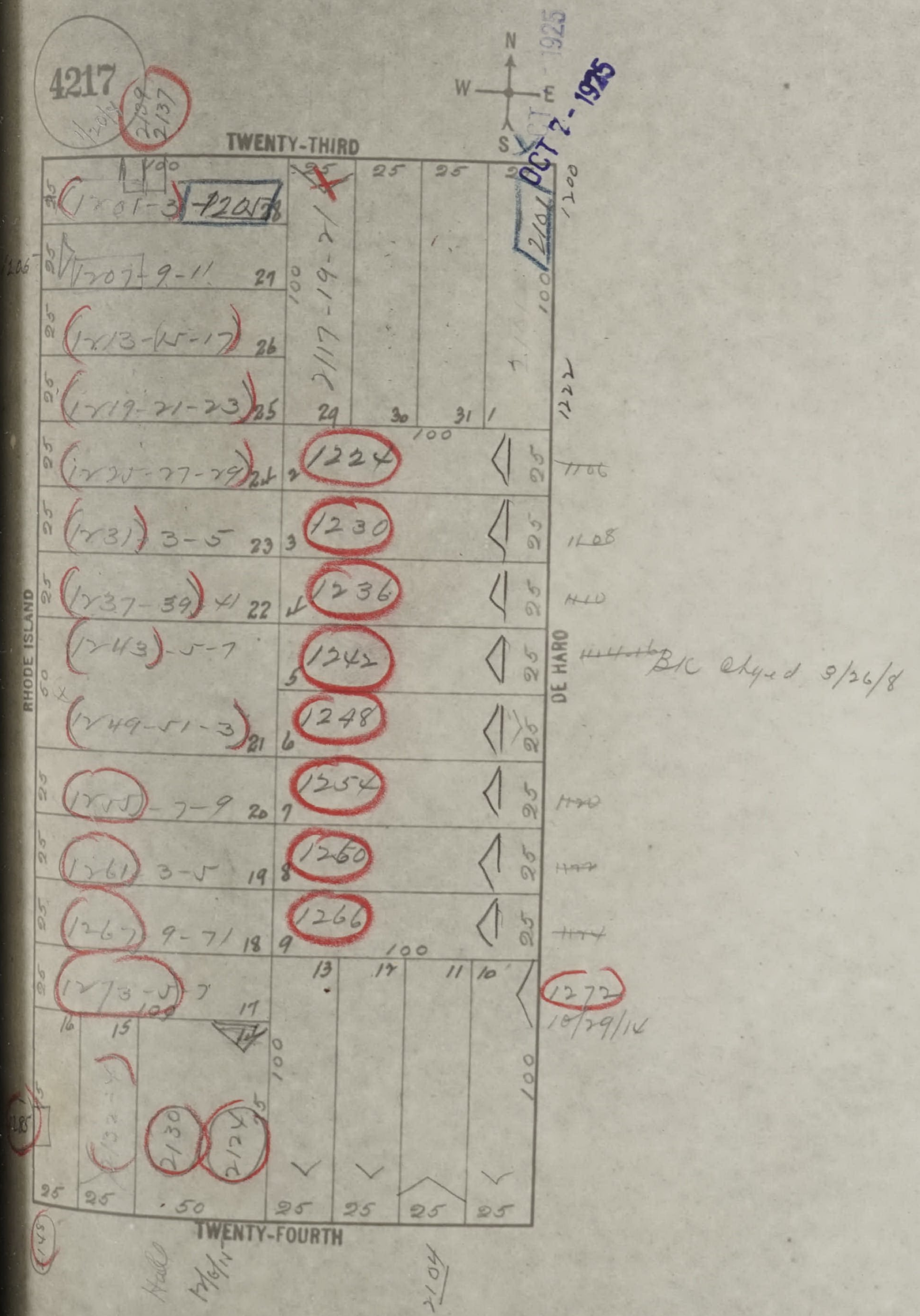
4217
2137
N
W
E
S
OCT 7 - 1925
TWENTY-THIRD
TWENTY-FOURTH
RHODE ISLAND
DE HARO
1201-3
1205
1207-9-11
1213-15-17
1219-21-23
1225-27-29
1231 3-5
1237-39 41
1243-5-7
1249-51-3
1255-7-9
1261 3-5
1267 9-71
1273-5 7
2117-19-21
2101
1224
1230
1236
1242
1248
1254
1260
1266
1272
10/29/14
1222
BK chged 3/26/8
2130
2124
2104
Hall

JUN 1 5 1926

DEC 19 1928

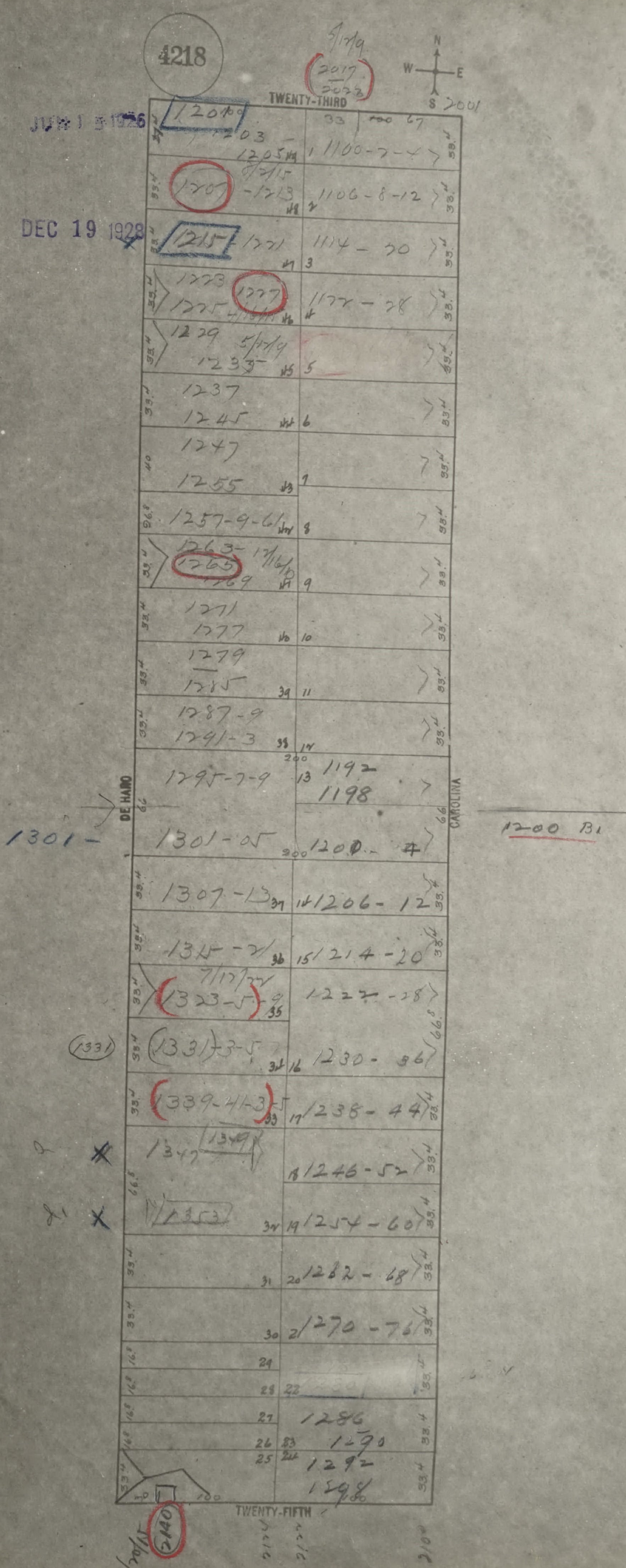
4218
5/17/9
(2017 – 2023)
N
W
E
S
2001
TWENTY-THIRD
1201
1203
1205
33
100
67
1 1100-2-4
8/2/15
1207
-1213
2 1106-8-12
1215
1221
3 1114-20
1223
1225
1227
4/16/11
4 1122-28
1229
5/17/9
1233
5
1237
1245
6
1247
1255
7
1257-9-61
8
1263-
1265
1269
12/16/10
9
1271
1277
10
1279
1285
11
1287-9
1291-3
14
1295-7-9
13
1192
1198
DE HARO
CAROLINA
1301-
1301-05
1200
1200 Bl
1307-13
14 1206-12
1315-21
15 1214-20
7/17/22
1323-5
1222-28
1331
1331-3-5
16 1230-36
1339-41-3
17 1238-44
1347
1349
18 1246-52
1353
19 1254-60
20 1262-68
21 1270-76
22
1286
1290
23
1292
1298
24
25
26
27
28
29
30
31
32
33
34
35
36
37
38
39
40
41
42
43
44
45
46
47
48
49
33.4
66.8
26.8
40
66
200
100
TWENTY-FIFTH
2140
9/20/15
2100

SAN FRANCISCO DEPARTMENT OF BUILDING INSPECTION
OFFICIAL COPY

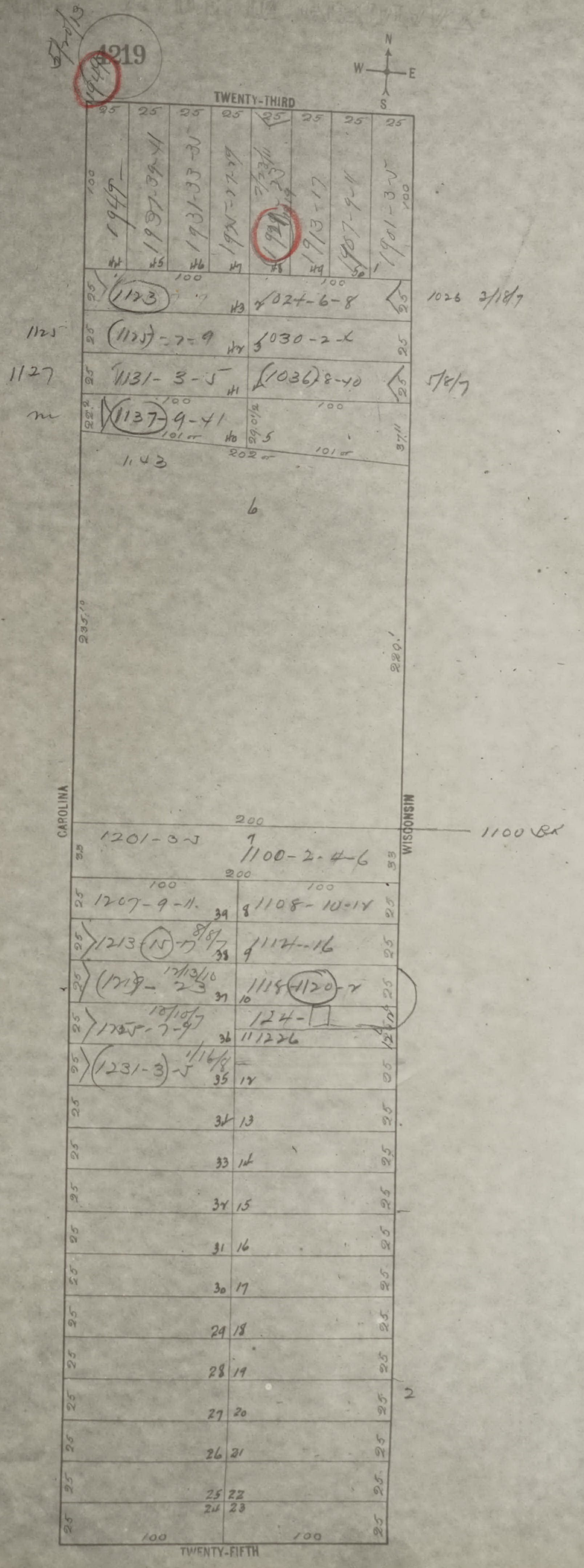
4219
N
W
E
S
TWENTY-THIRD
CAROLINA
WISCONSIN
TWENTY-FIFTH
1949
1937-39-41
1931-33-35
1925-27-29
1919-21-23
1913-17
1907-9-11
1901-3-5
1123
1024-6-8
1026 3/18/7
1125
1125-7-9
1030-2-4
1127
1131-3-5
1036-8-40
5/8/7
1137-9-41
1143
6
1201-3-5
1100-2-4-6
1100 Bk
1207-9-11
1108-10-12
1213-15-17 8/8/7
1114-16
1219-23 12/13/10
1118-1120-2
124
1225-7-9 10/10/7
11226
1231-3-5 1/16/8

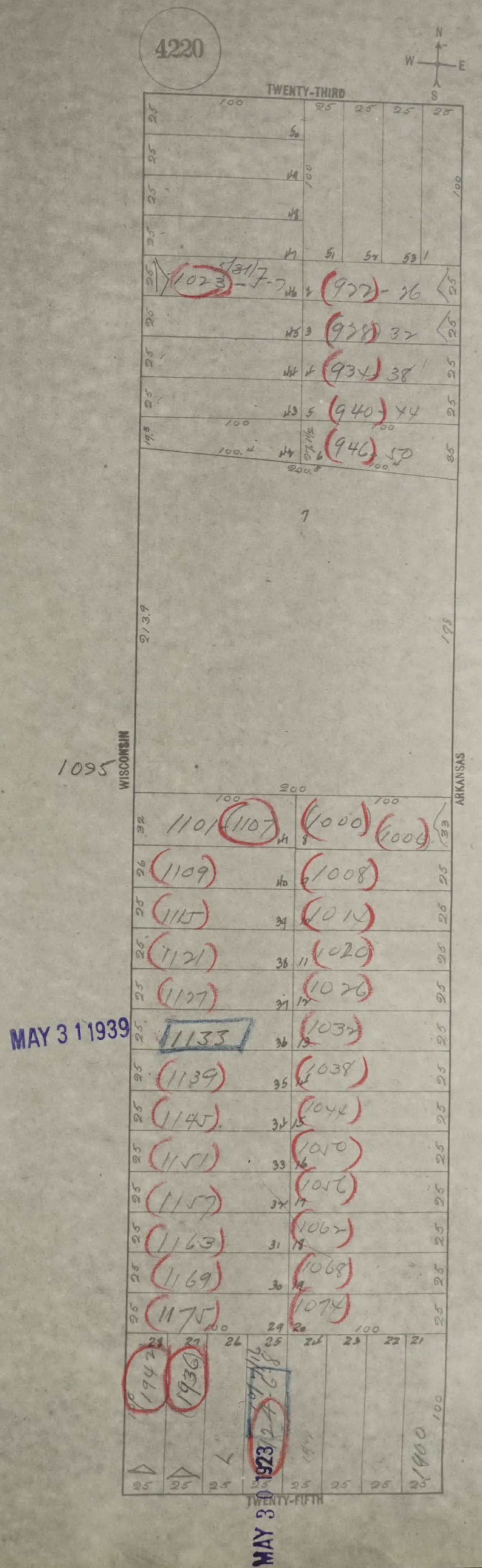
4220
N
W
E
S
TWENTY-THIRD
WISCONSIN
ARKANSAS
TWENTY-FIFTH
1095
(1023) -7-7
5/31/7
(922)-26
(928) 32
(934) 38
(940) 44
(946) 50
7
1101 (1107)
(1109)
(1115)
(1121)
(1127)
1133
(1139)
(1145)
(1151)
(1157)
(1163)
(1169)
(1175)
(1000)
(1002)
(1008)
(1014)
(1020)
(1026)
(1032)
(1038)
(1044)
(1050)
(1056)
(1062)
(1068)
(1074)
(1942)
(1936)
1924-26-28
1900
MAY 31 1939
MAY 30 1923


4221
N
W
E
S
TWENTY-THIRD
100
100
901
100
75
1
921
1
923
41.6
933
100
6
2
66.6
100
200
935-7-9
941-3-5
3
3/24/11
947-9-51
150
4
ARKANSAS
807.10
CONNECTICUT
807.10
See new map
5
266.8
266.8
200
TWENTY-FIFTH

SAN FRANCISCO DEPARTMENT OF BUILDING INSPECTION
OFFICIAL COPY

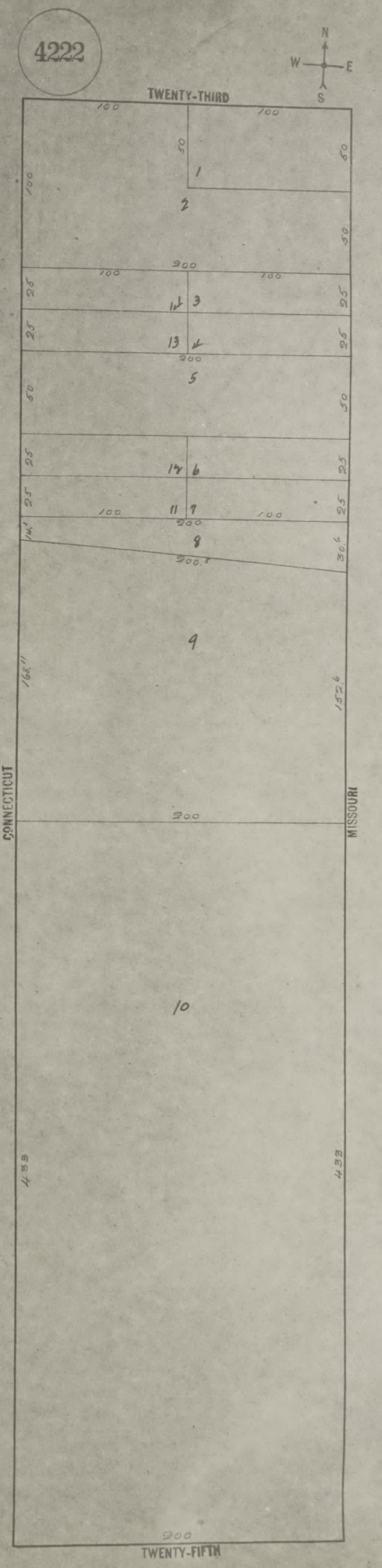
4222
N
W
E
S
TWENTY-THIRD
CONNECTICUT
MISSOURI
TWENTY-FIFTH
1
2
3
4
5
6
7
8
9
10
11
12
13
14
100
50
200
25
200.8
14.1
30.6
166.11
152.4
458
200

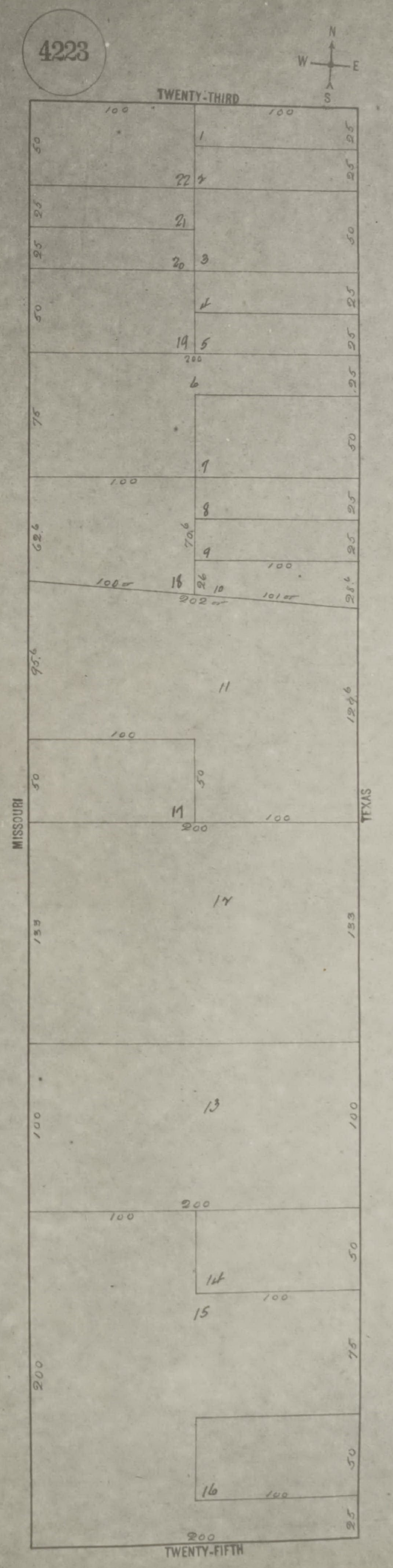
4223
N
W
E
S
TWENTY-THIRD
MISSOURI
TEXAS
TWENTY-FIFTH
1
2
3
4
5
6
7
8
9
10
11
12
13
14
15
16
17
18
19
20
21
22
100
50
25
75
62.6
70.6
26
28.6
100 or
101 or
202 or
95.6
122.6
133
200

SAN FRANCISCO DEPARTMENT OF BUILDING INSPECTION
OFFICIAL COPY

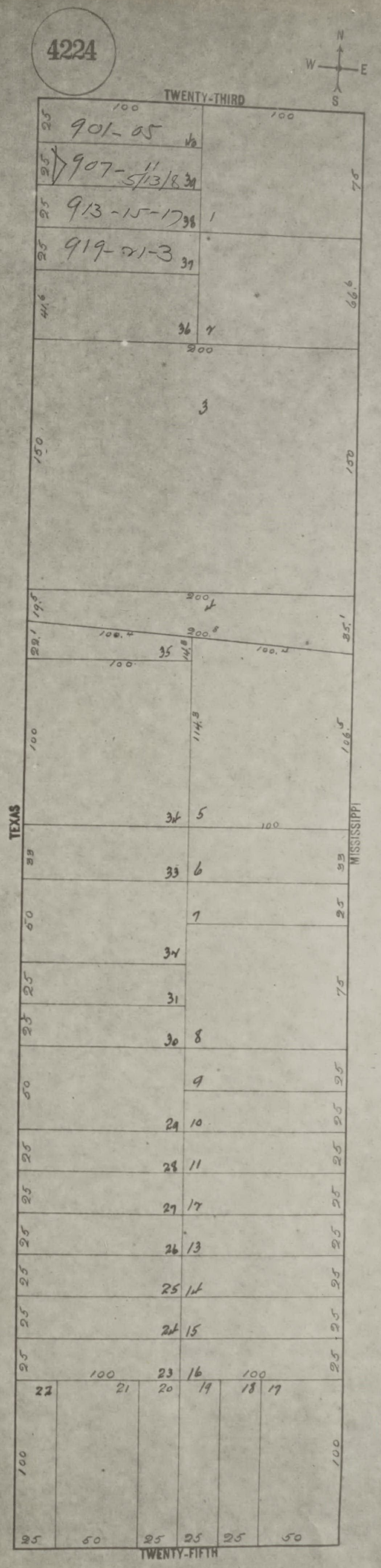
4224
N
W
E
S
TWENTY-THIRD
TEXAS
MISSISSIPPI
TWENTY-FIFTH
901-05
907-11 5/13/18
913-15-17
919-21-3
40
39
38
37
36
35
34
33
31
30
29
28
27
26
25
24
23
22
21
20
19
18
17
16
15
14
13
12
11
10
9
8
7
6
5
4
3
2
1
100
200
150
75
66.6
25
50

SAN FRANCISCO DEPARTMENT OF BUILDING INSPECTION
OFFICIAL COPY

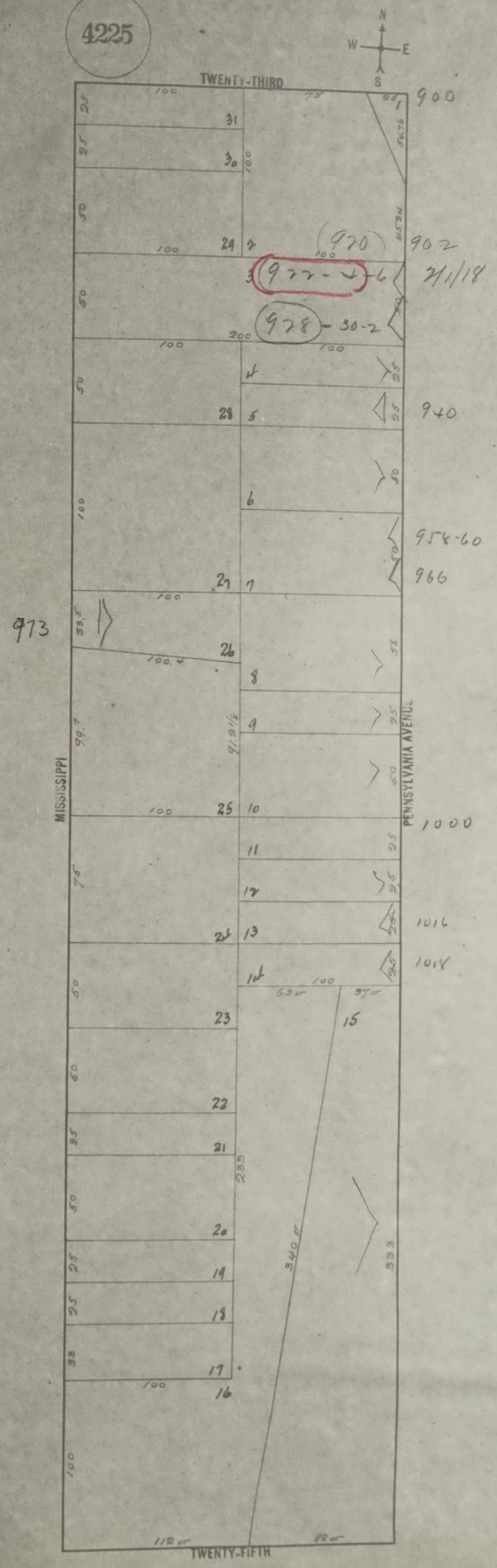
4225
N
W
E
S
TWENTY-THIRD
MISSISSIPPI
PENNSYLVANIA AVENUE
TWENTY-FIFTH
31
30
29
28
27
26
25
24
23
22
21
20
19
18
17
16
15
1
2
3
4
5
6
7
8
9
10
11
12
13
14
900
(970)
902
922-4-6
7/1/18
928-30-2
940
956-60
966
973
1000
1016
1018

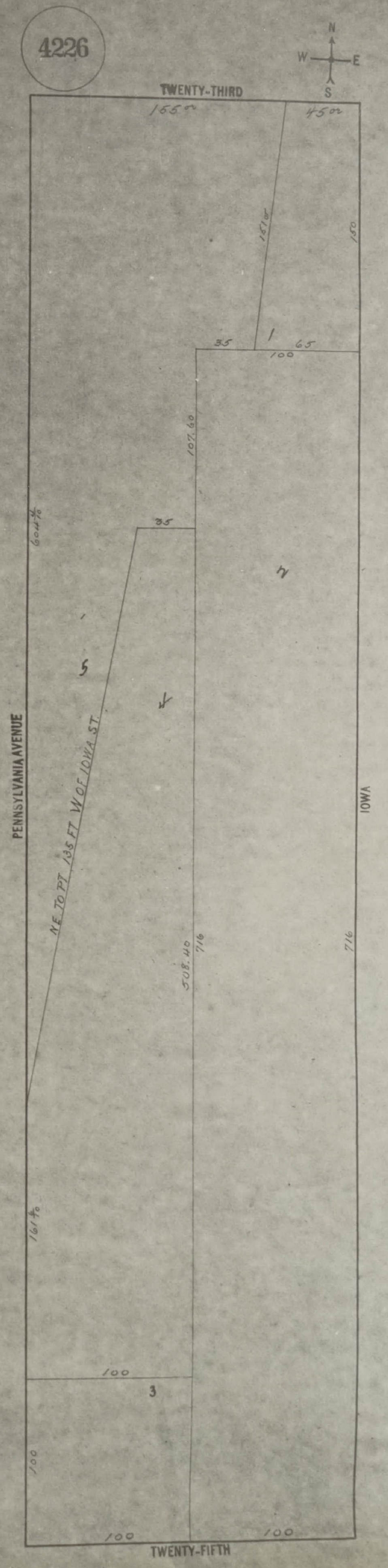
4226
N
W
E
S
TWENTY-THIRD
155 or
45 or
151 or
150
1
35
65
100
107.60
35
604 4/10
2
5
4
NE. TO PT. 135 FT. W OF IOWA ST.
PENNSYLVANIA AVENUE
IOWA
508.40
716
716
161 4/10
100
3
100
100
100
TWENTY-FIFTH

SAN FRANCISCO DEPARTMENT OF BUILDING INSPECTION
OFFICIAL COPY

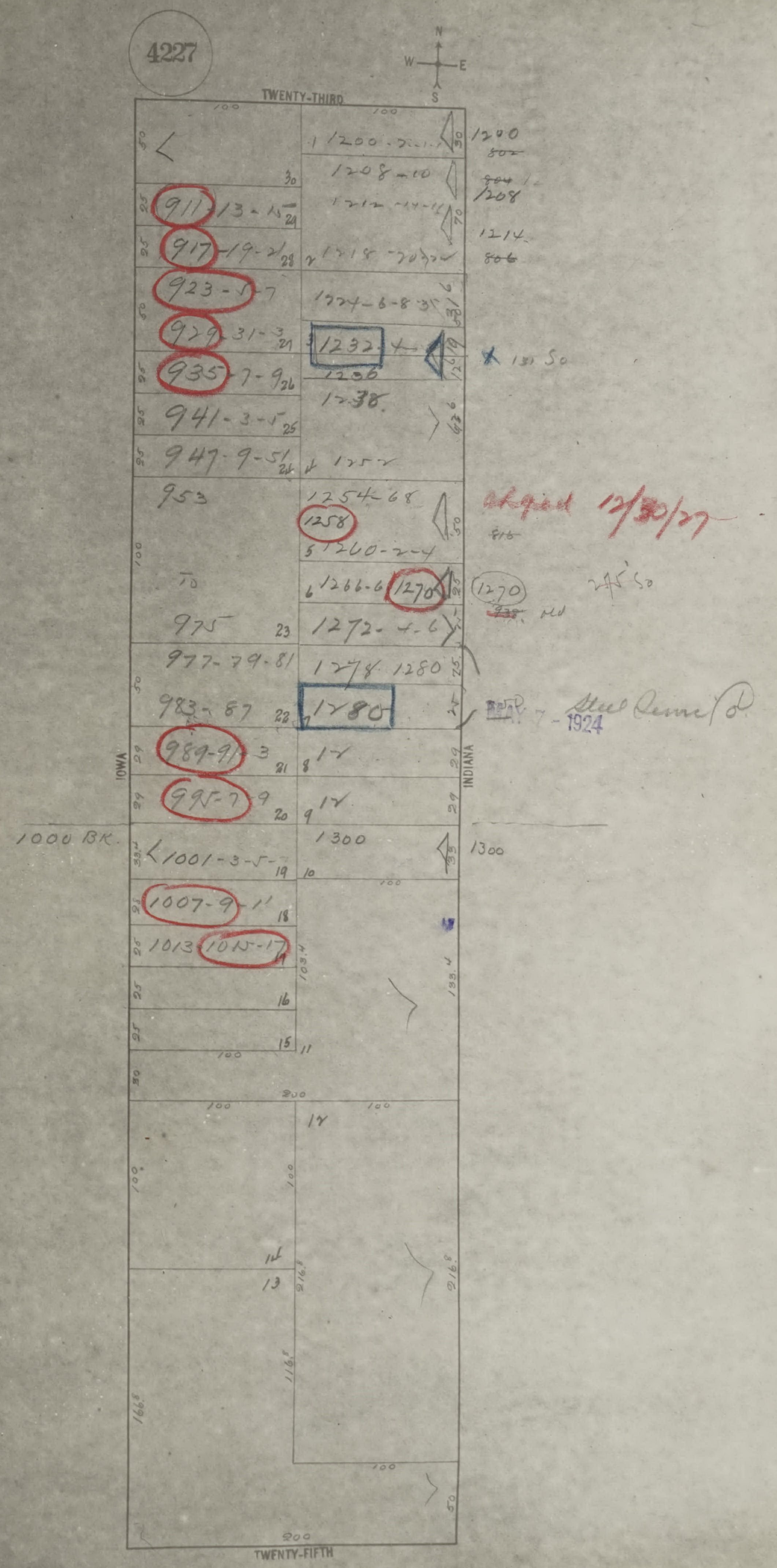
4227
N
W
E
S
TWENTY-THIRD
IOWA
INDIANA
TWENTY-FIFTH
1200-2-4
1208-10
1212-14-16
1218-20-22
1224-6-8-30
1232
1236
1238
1252
1254-68
1258
1260-2-4
1266-6
1270
1272-4-6
1278 1280
1280
1300
1200
802
~~804~~
1208
1214
806
131 So
Ok'ged 12/30/27
816
1270
~~920~~ old
275 So
7 - 1924
Steel Cems Co
1300
911-13-15
917-19-21
923-5-7
929-31-3
935-7-9
941-3-5
947-9-51
953
To
975
977-79-81
983-87
989-91-3
995-7-9
1000 BK.
1001-3-5
1007-9-11
1013
1015-17
30
29
28
27
26
25
24
23
22
21
20
19
18
17
16
15
14
13
12
11
10
9
8
100
200
50
25
29

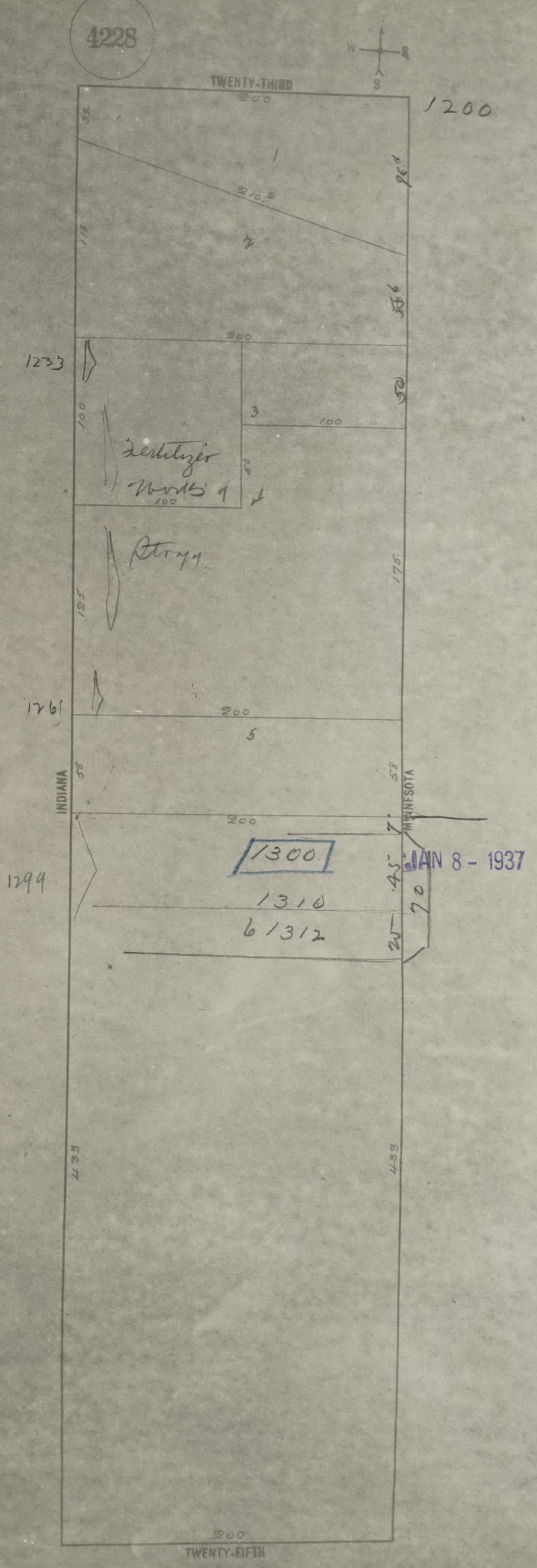
4228
W
E
S
TWENTY-THIRD
200
1200
32
1
210.2
2
118
96.6
53.6
200
1233
100
3
100
50
Fertilizer
Works
4
100
Stry 4
125
175
1261
200
5
INDIANA
58
58
MINNESOTA
200
7
1300
JAN 8 - 1937
1299
45
70
1310
6 1312
25
433
433
200
TWENTY-FIFTH

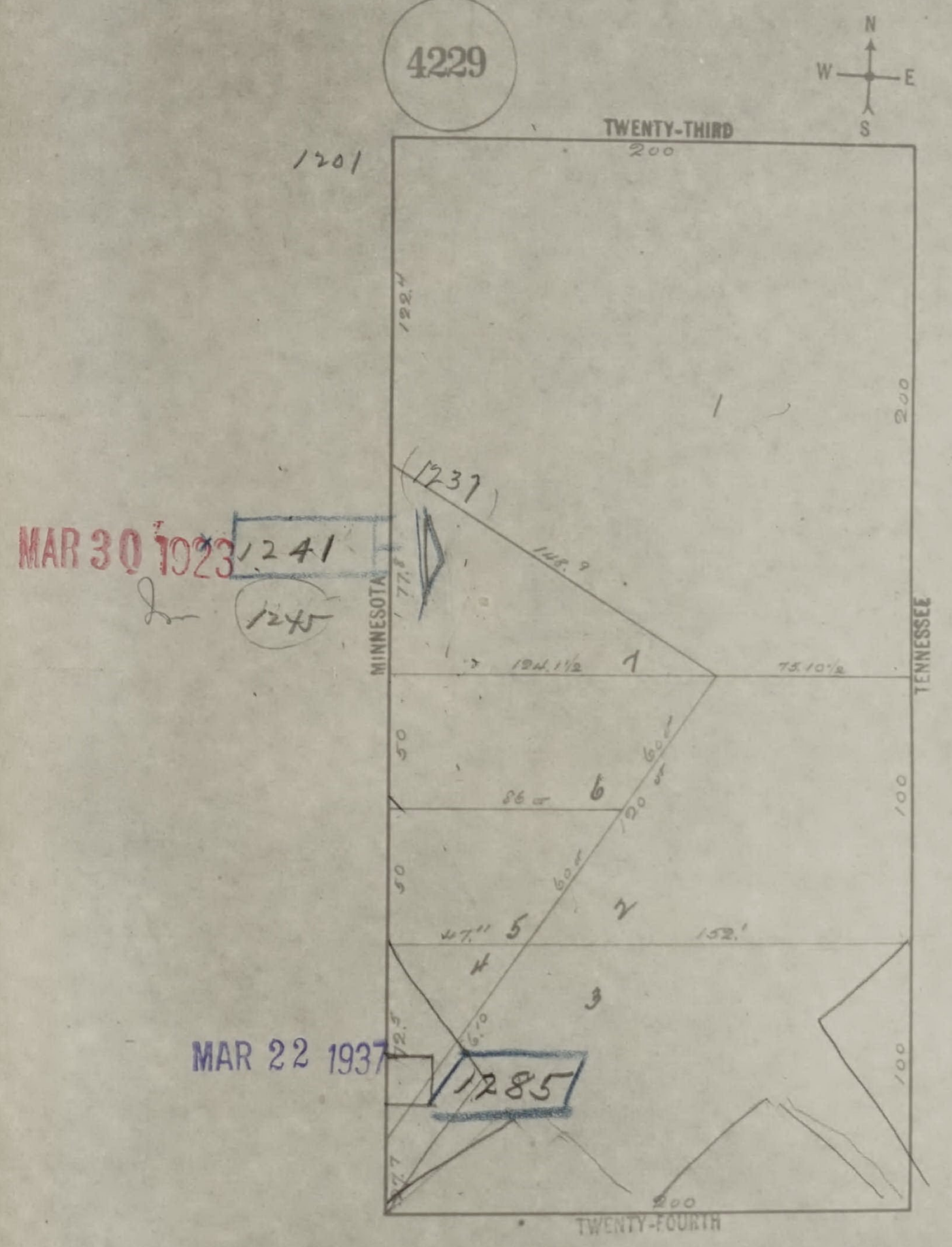
4229
N
W
E
S
TWENTY-THIRD
200
1201
122.4
1
200
(1237)
MAR 30 1923
1241
1245
148.9
77.8
MINNESOTA
TENNESSEE
194.1½
7
75.10½
50
86 ar
6
60 ft
120 ft
100
50
60 ft
2
47.''
5
152.'
4
3
72.5
MAR 22 1937
1285
6.0
100
7.7
200
TWENTY-FOURTH


4230
N
W
E
S
TWENTY-THIRD
200
2700
U.R.R. Car Barns
1
2
TENNESSEE
300
100
300
~~KENTUCKY~~
THIRD ST
100
200
TWENTY-FOURTH

SAN FRANCISCO DEPARTMENT OF BUILDING INSPECTION
OFFICIAL COPY

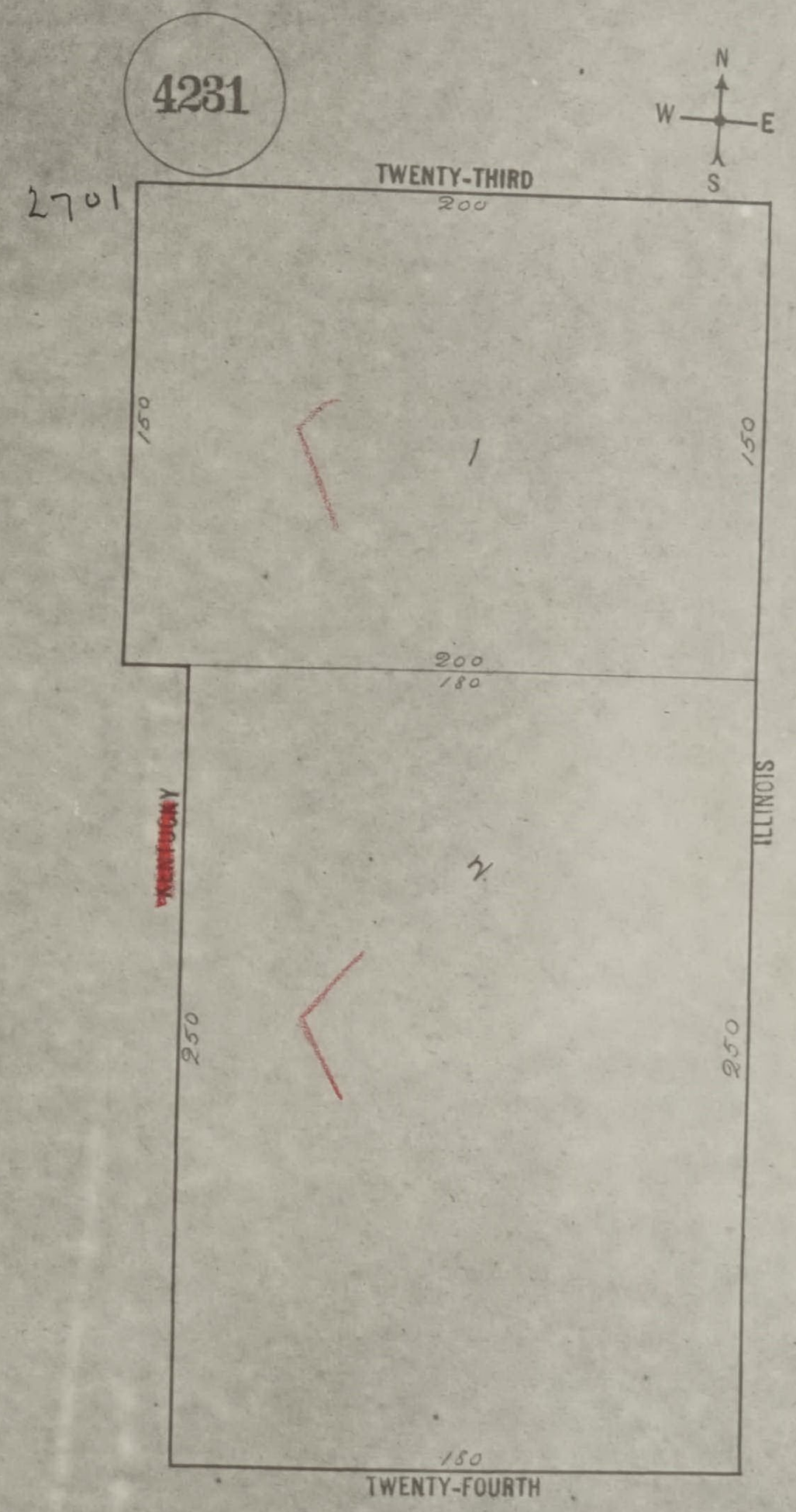
4231
N
W
E
S
2701
TWENTY-THIRD
200
150
1
150
200
180
KENTUCKY
ILLINOIS
2
250
250
180
TWENTY-FOURTH

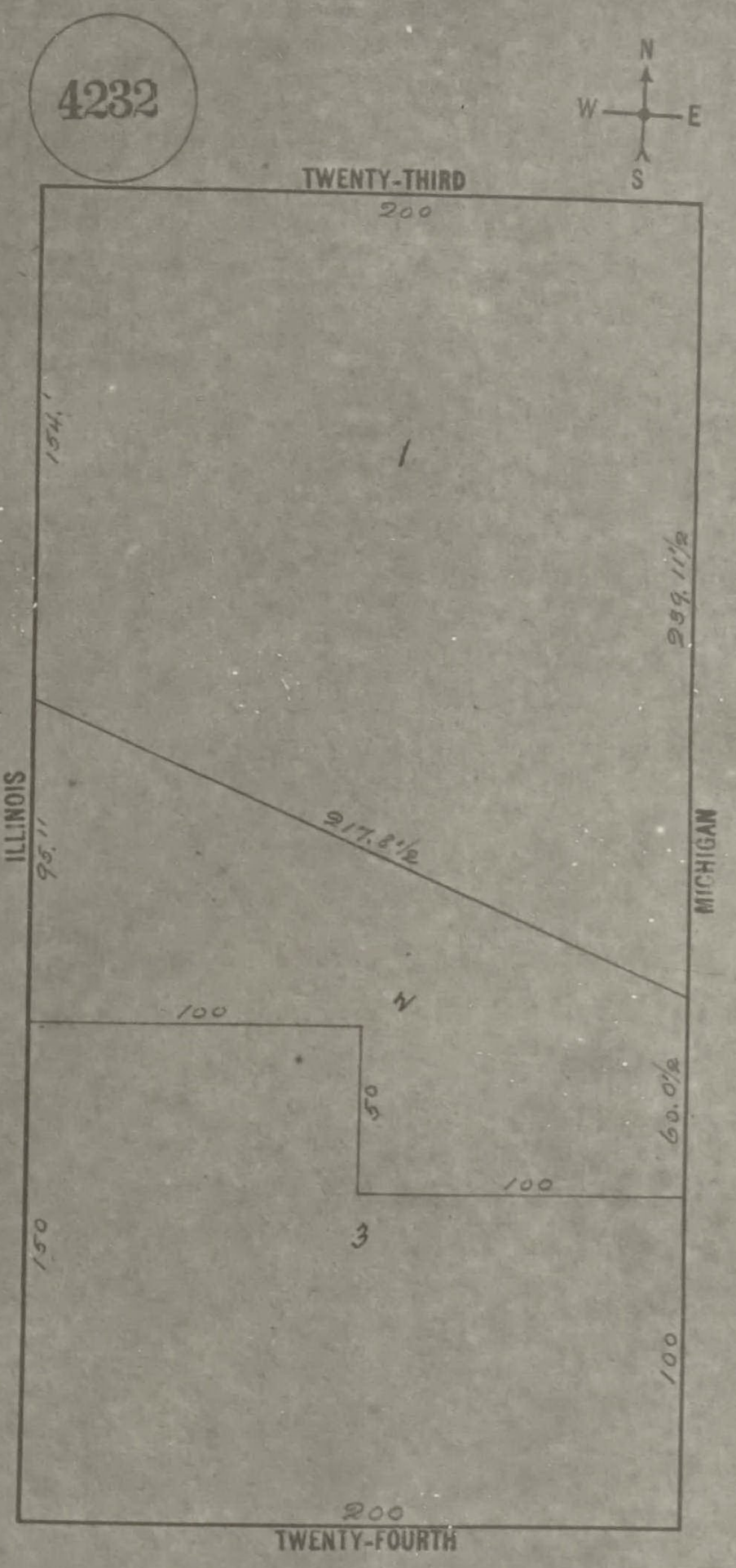
4232
N
W
E
S
TWENTY-THIRD
200
154.1
1
259.11½
217.8½
ILLINOIS
95.11
MICHIGAN
2
100
50
60.0½
100
150
3
100
200
TWENTY-FOURTH

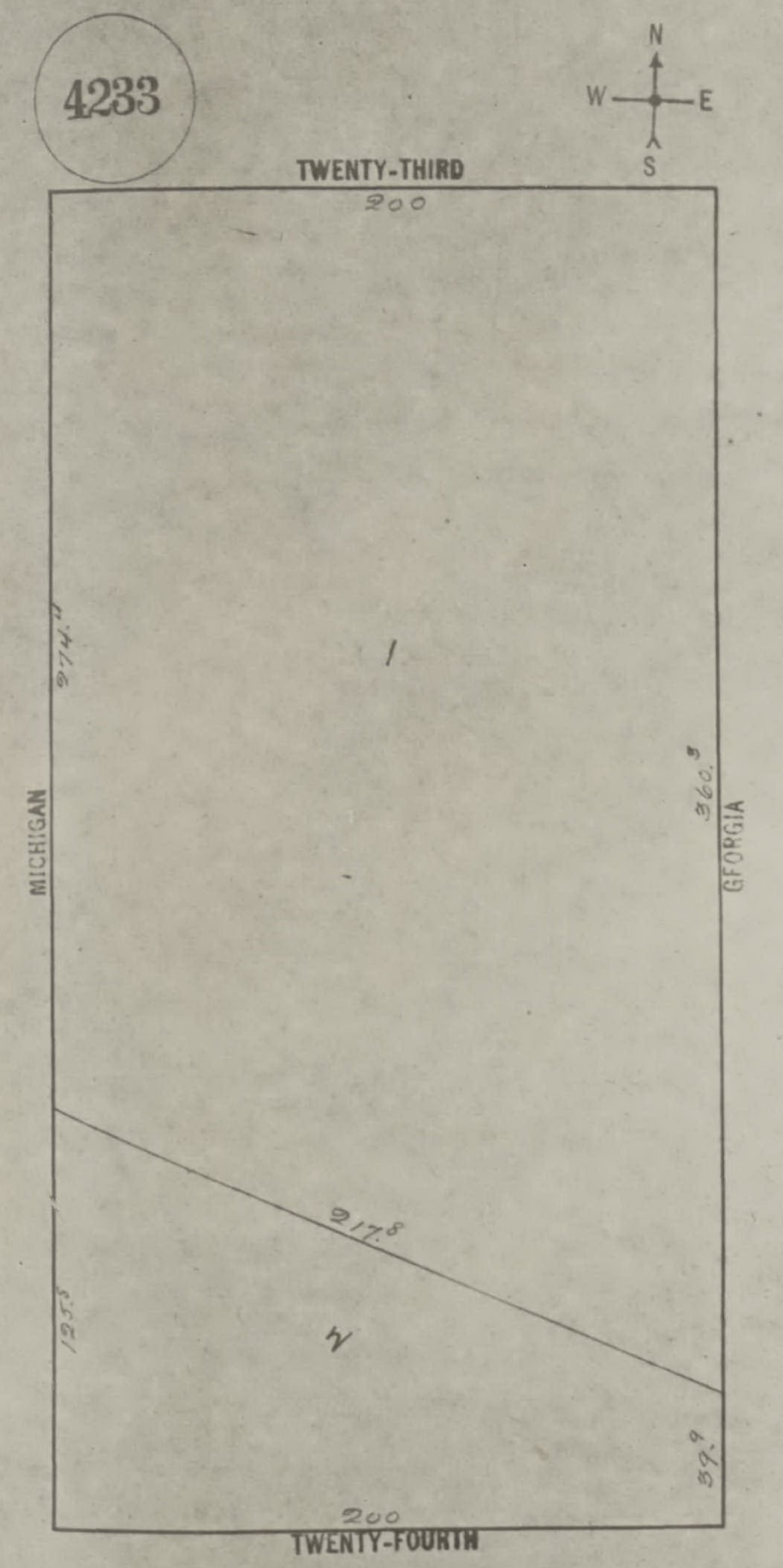
4233
N
W
E
S
TWENTY-THIRD
200
MICHIGAN
274.4
125.5
217.8
1
2
GEORGIA
360.3
37.9
200
TWENTY-FOURTH

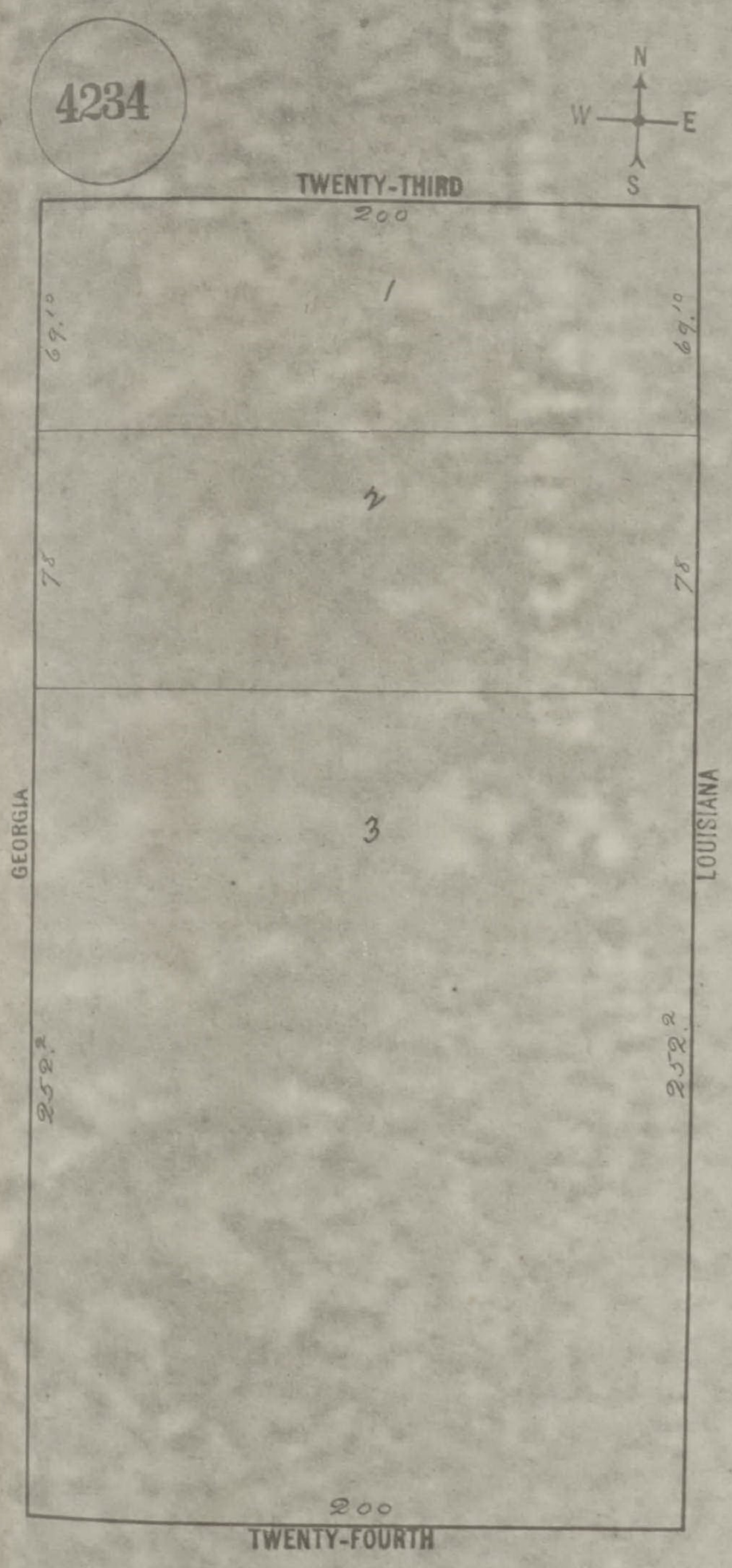
4234
N
W
E
S
TWENTY-THIRD
200
1
69.10
69.10
2
78
78
GEORGIA
3
LOUISIANA
252.2
252.2
200
TWENTY-FOURTH

SAN FRANCISCO DEPARTMENT OF BUILDING INSPECTION
OFFICIAL COPY

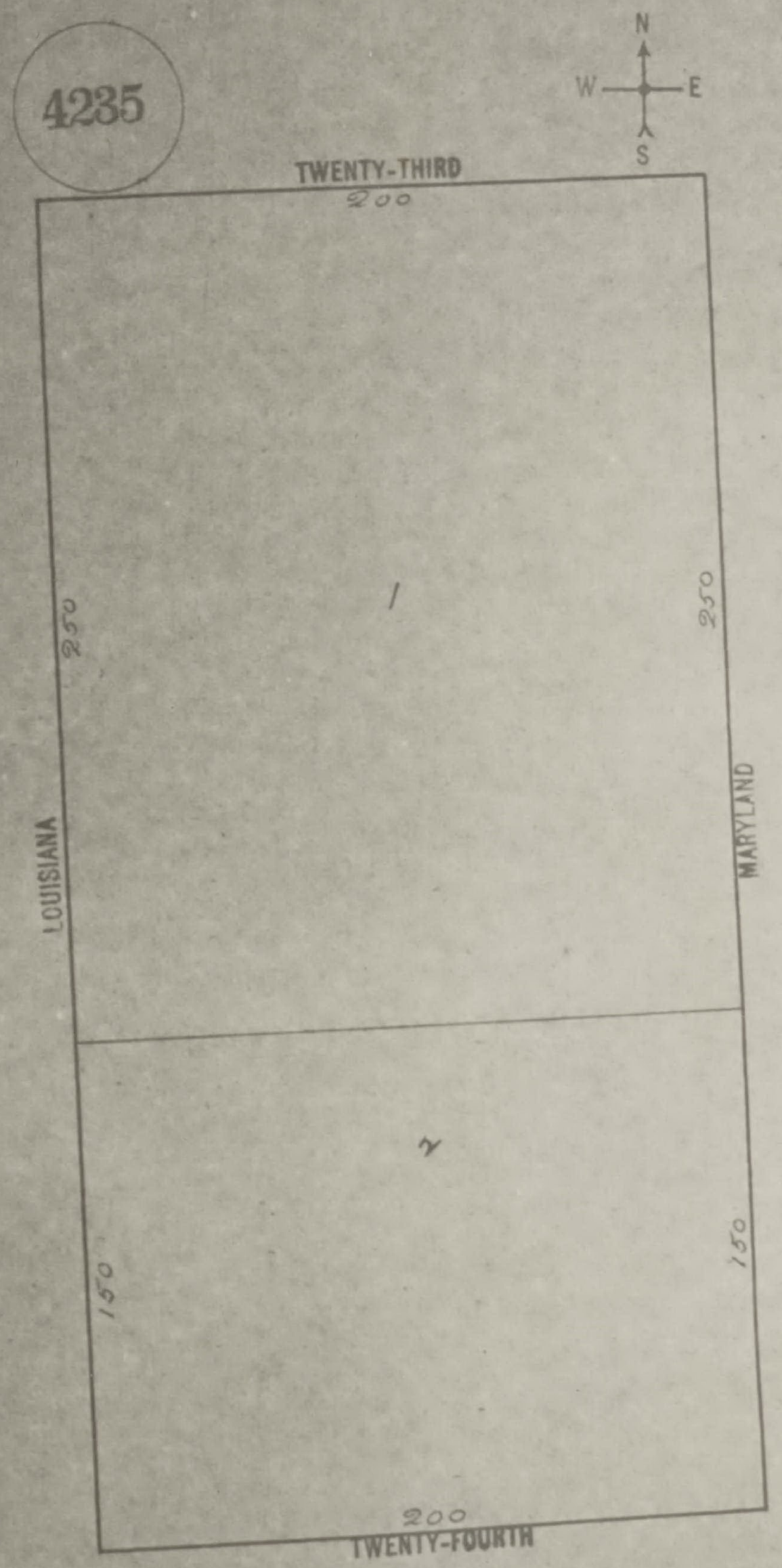
4235
N
W
E
S
TWENTY-THIRD
200
LOUISIANA
MARYLAND
250
250
1
2
150
150
200
TWENTY-FOURTH

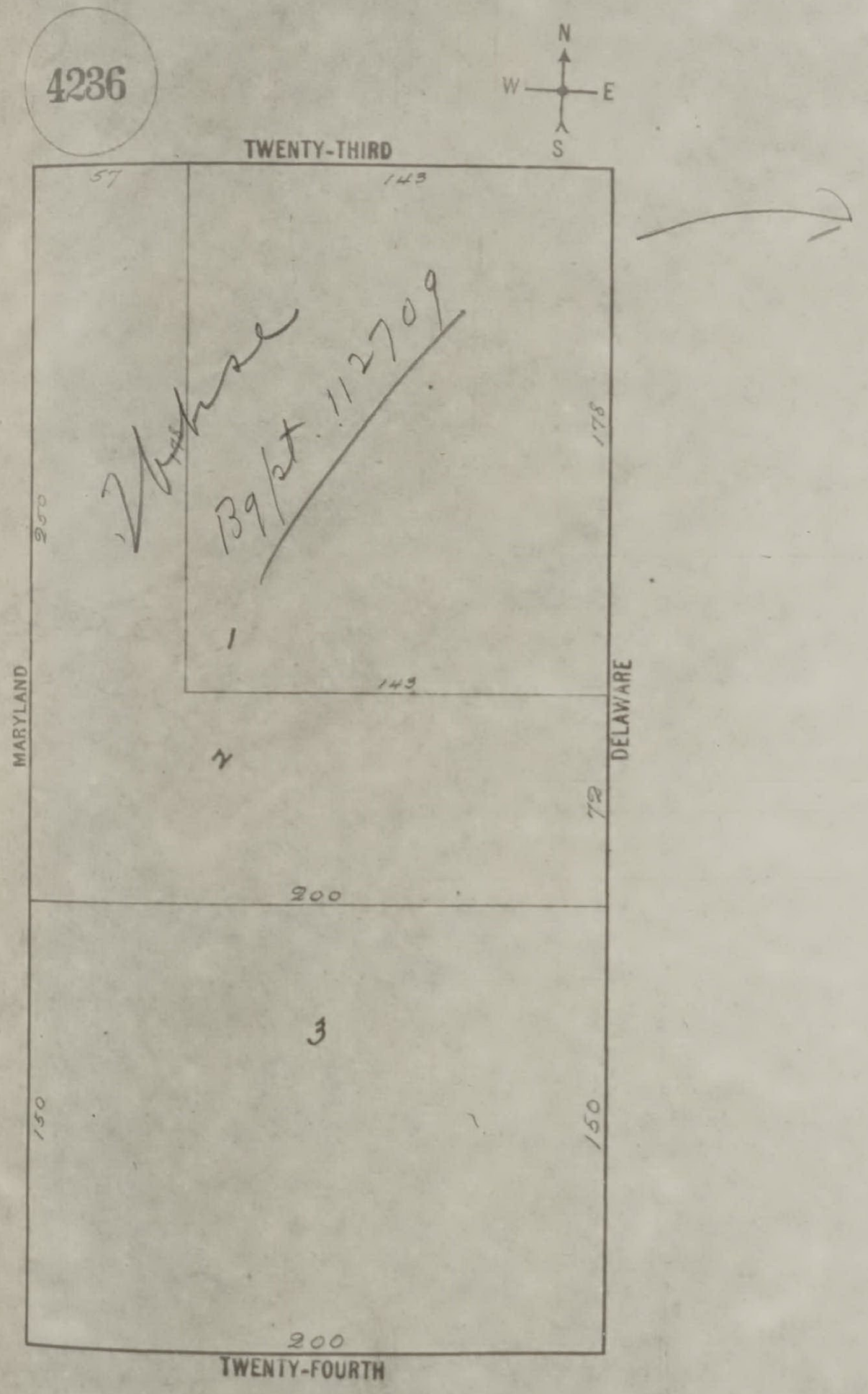
4236
N
W
E
S
TWENTY-THIRD
57
143
250
178
Whse
B9/pt. 112709
1
143
MARYLAND
DELAWARE
2
72
200
3
150
150
200
TWENTY-FOURTH

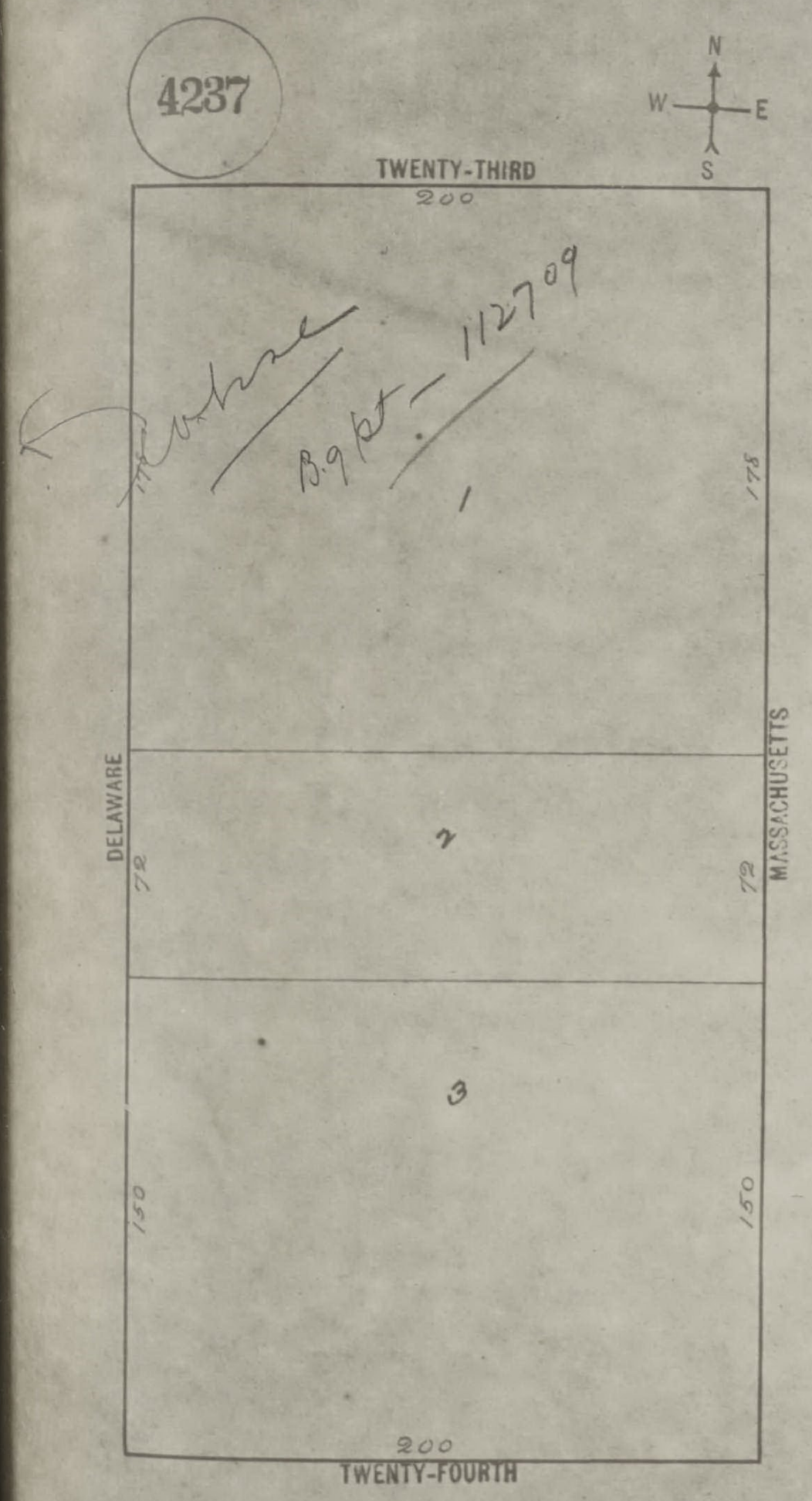
4237
N
W
E
S
TWENTY-THIRD
200
Rohrse
B.9 pt — 112709
178
178
1
DELAWARE
72
2
72
MASSACHUSETTS
3
150
150
200
TWENTY-FOURTH


4238
N
W
E
S
TWENTY-FOURTH
200
MASSACHUSETTS
400
1
400
WATER FRONT
200
TWENTY-FIFTH


4239
N
W
E
S
TWENTY-FOURTH
200
100
100
1
2
DELAWARE
300
MASSACHUSETTS
300
200
TWENTY-FIFTH

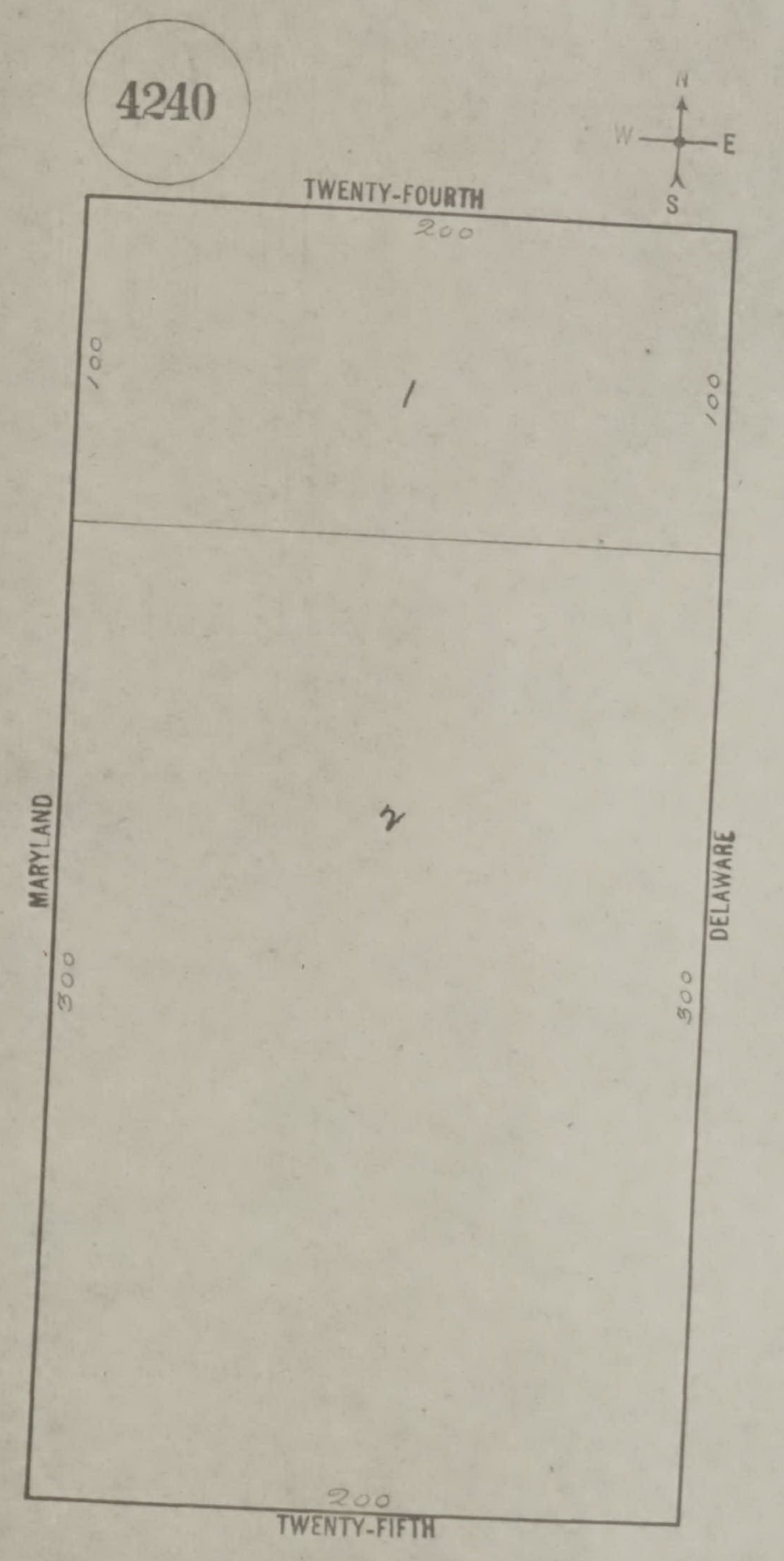
4240
N
W
E
S
TWENTY-FOURTH
200
100
1
100
MARYLAND
300
2
DELAWARE
300
200
TWENTY-FIFTH


4241
N
W
E
S
TWENTY-FOURTH
200
100
1
100
LOUISIANA
2
300
300
MARYLAND
200
TWENTY-FIFTH


4242
N
W
E
S
TWENTY-FOURTH
166. 1½
53.10½
1
36.10
114.6½
GEORGIA
400
2
LOUISIANA
385.5½
200
TWENTY-FIFTH

SAN FRANCISCO DBI DEPARTMENT OF BUILDING INSPECTION
OFFICIAL COPY


4243
N
W
E
S
TWENTY-FOURTH
200
MICHIGAN
400
1
GEORGIA
400
200
TWENTY-FIFTH

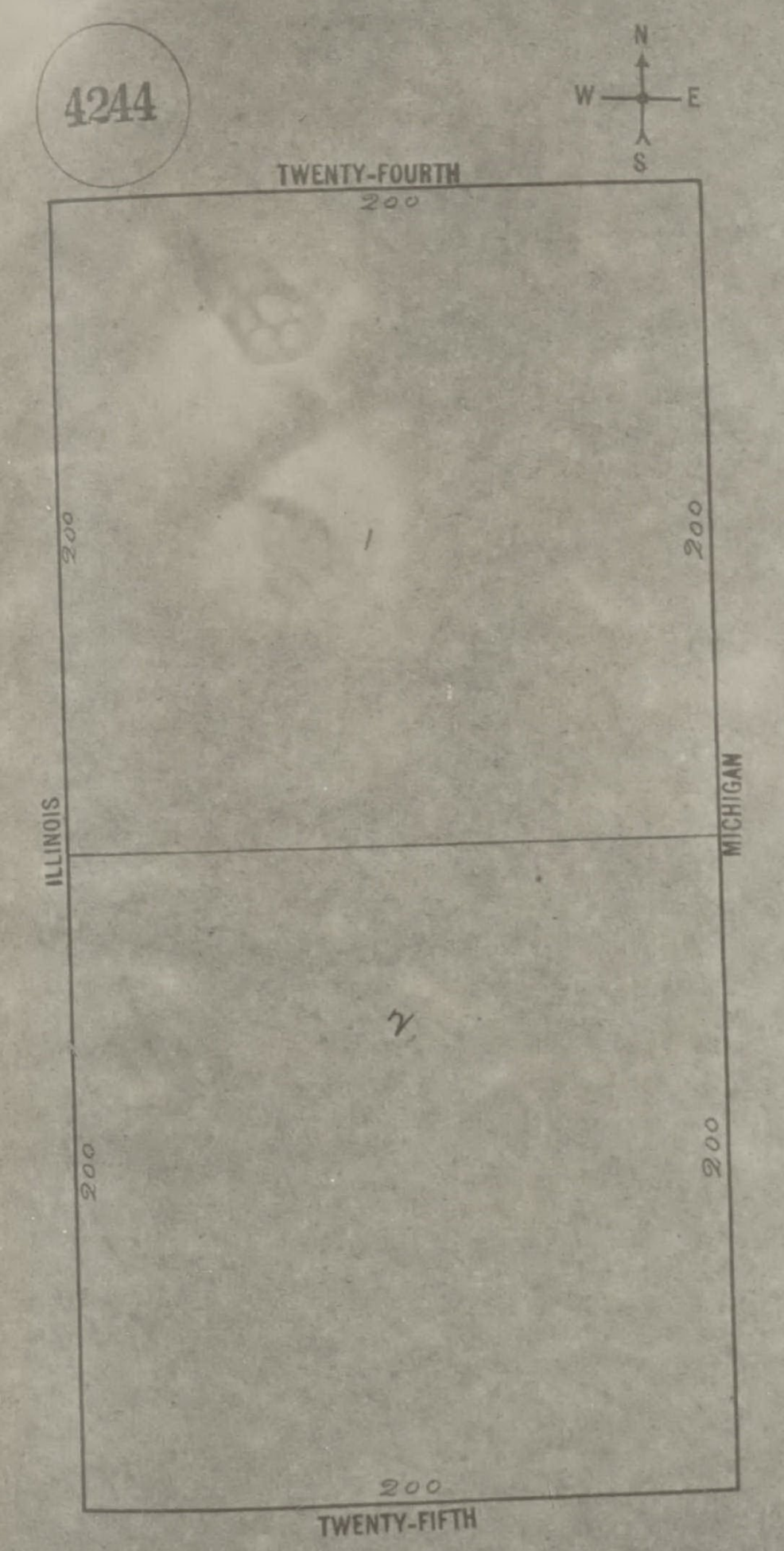
4244
N
W
E
S
TWENTY-FOURTH
200
ILLINOIS
200
200
1
MICHIGAN
200
200
2
200
TWENTY-FIFTH

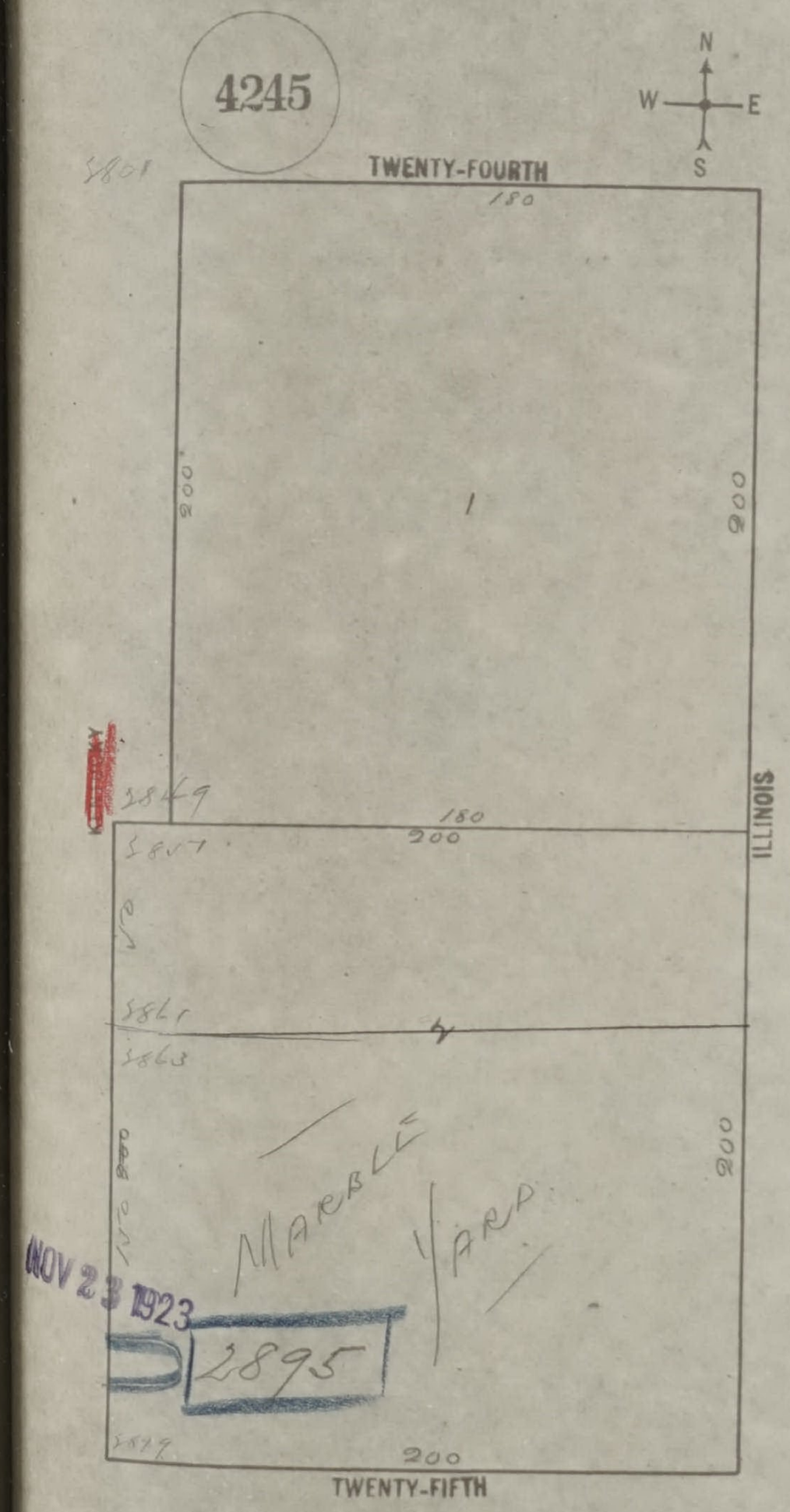
4245
N
W
E
S
3801
TWENTY-FOURTH
180
200
1
200
3849
180
200
3857
3861
3863
4
200
MARBLE YARD
NOV 23 1923
2895
3879
200
TWENTY-FIFTH
ILLINOIS

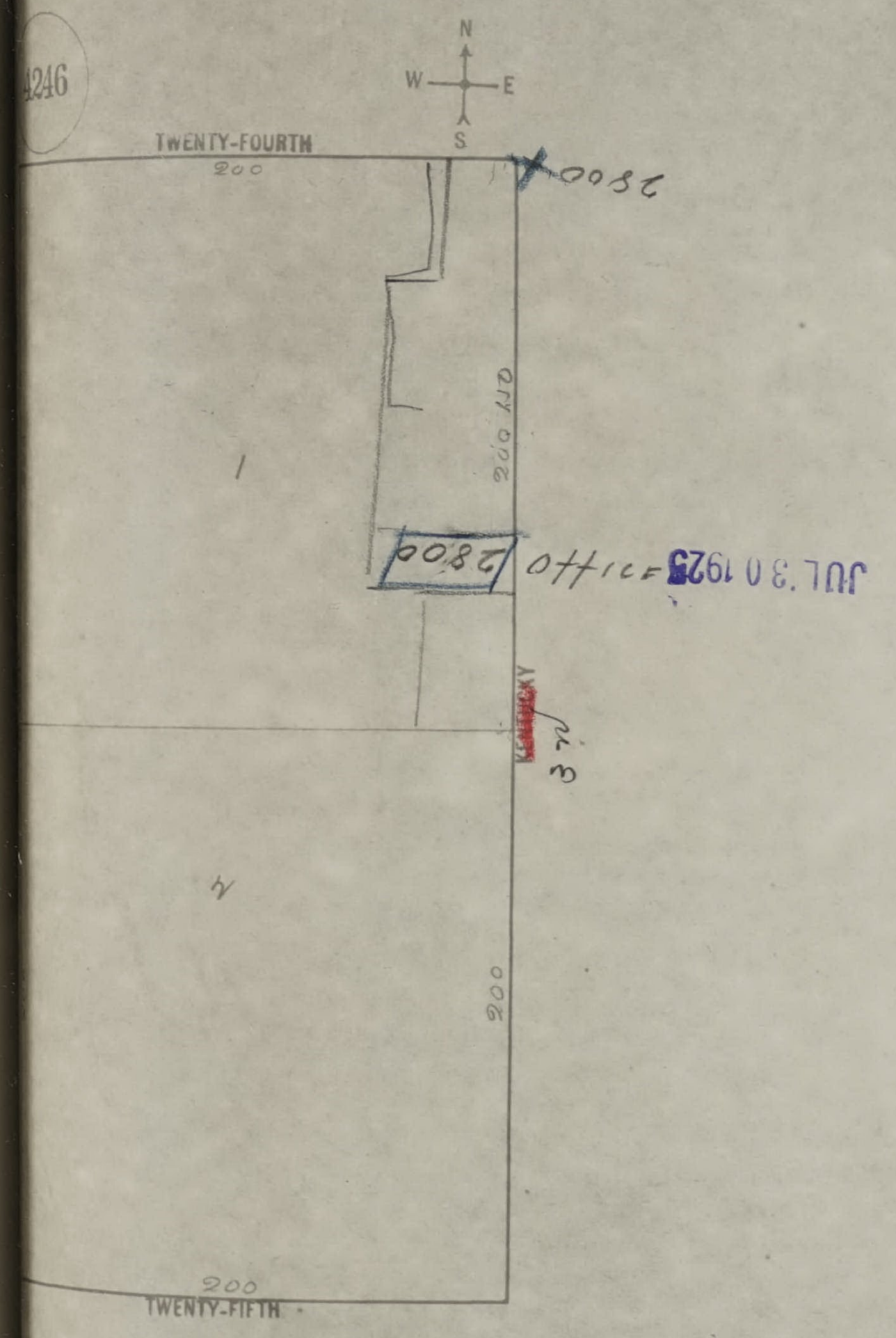
4246
N
W
E
S
TWENTY-FOURTH
200
2800
200 ALY
2800
office
~~KENTUCKY~~
3rd
1
2
200
200
TWENTY-FIFTH

JUL 30 1925

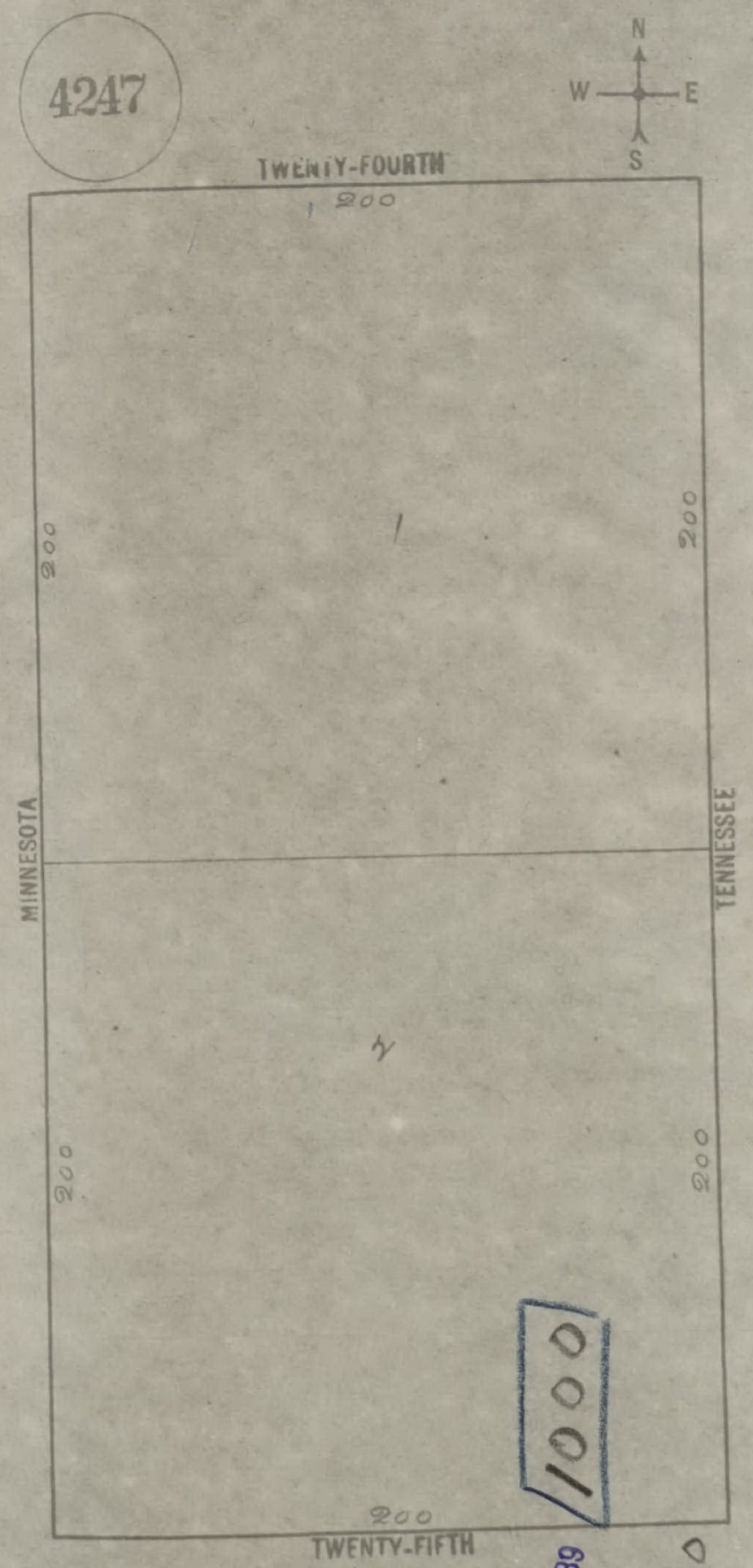
4247
N
W
E
S
TWENTY-FOURTH
200
MINNESOTA
TENNESSEE
200
200
200
200
1
2
1000
200
TWENTY-FIFTH

OCT 17 1939

1000

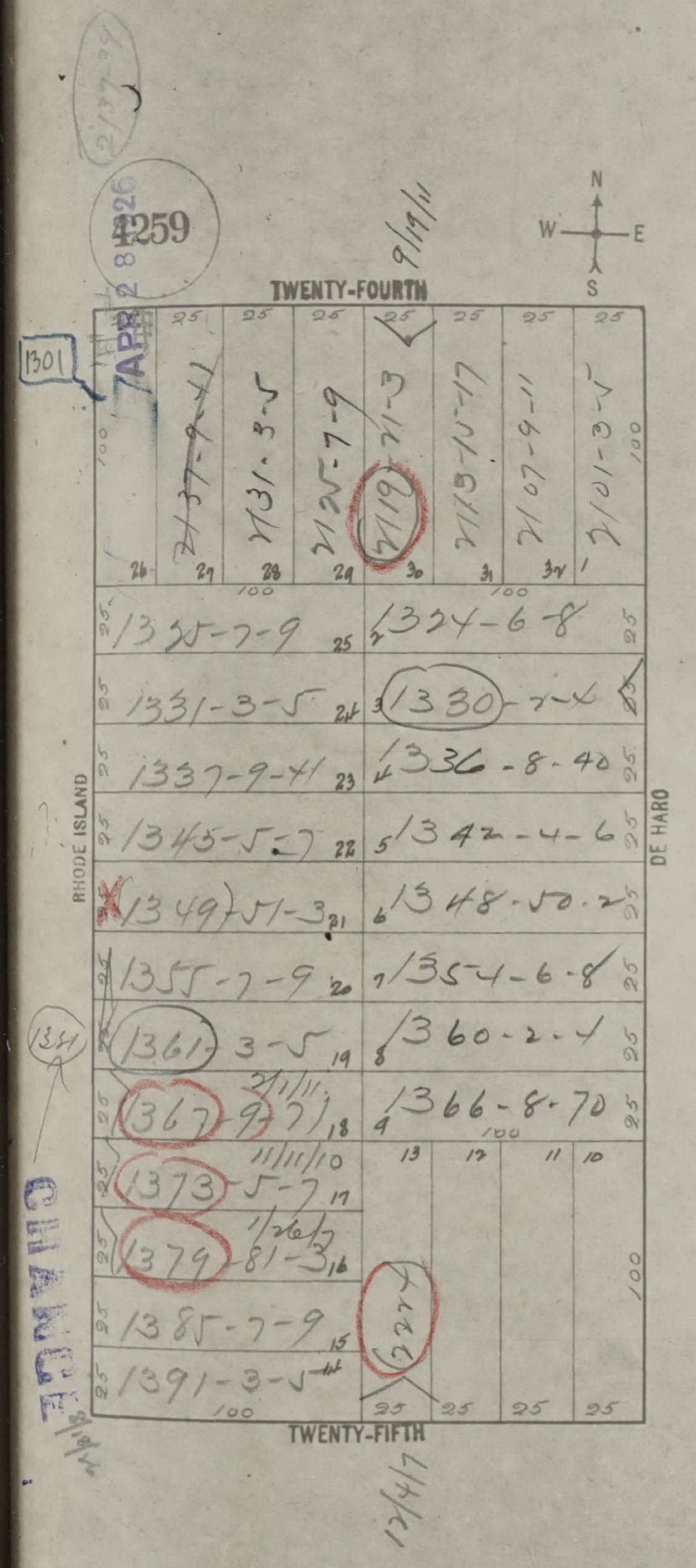
2/37-39
4259
4226
APR 2 8
9/19/11
N
W
E
S
TWENTY-FOURTH
1301
25
2/37-9-41
2/31-3-5
2/25-7-9
2/19-21-3
2/13-15-17
2/07-9-11
2/01-3-5
100
26
27
28
29
30
31
32
1
1335-7-9
25
2
1324-6-8
1331-3-5
24
3
1330-2-4
1337-9-41
23
4
1336-8-40
RHODE ISLAND
DE HARO
1345-5-7
22
5
1342-4-6
1349-51-3
21
6
1348-50-2
1355-7-9
20
7
1354-6-8
1361-3-5
19
8
1360-2-4
1347
3/1/11
1367-9-71
18
9
1366-8-70
11/11/10
1373-5-7
17
13
12
11
10
1/26/17
1379-81-3
16
1385-7-9
15
2227
1391-3-5
14
CHANGE
12/4/17
TWENTY-FIFTH

SAN FRANCISCO DEPARTMENT OF BUILDING INSPECTION
OFFICIAL COPY

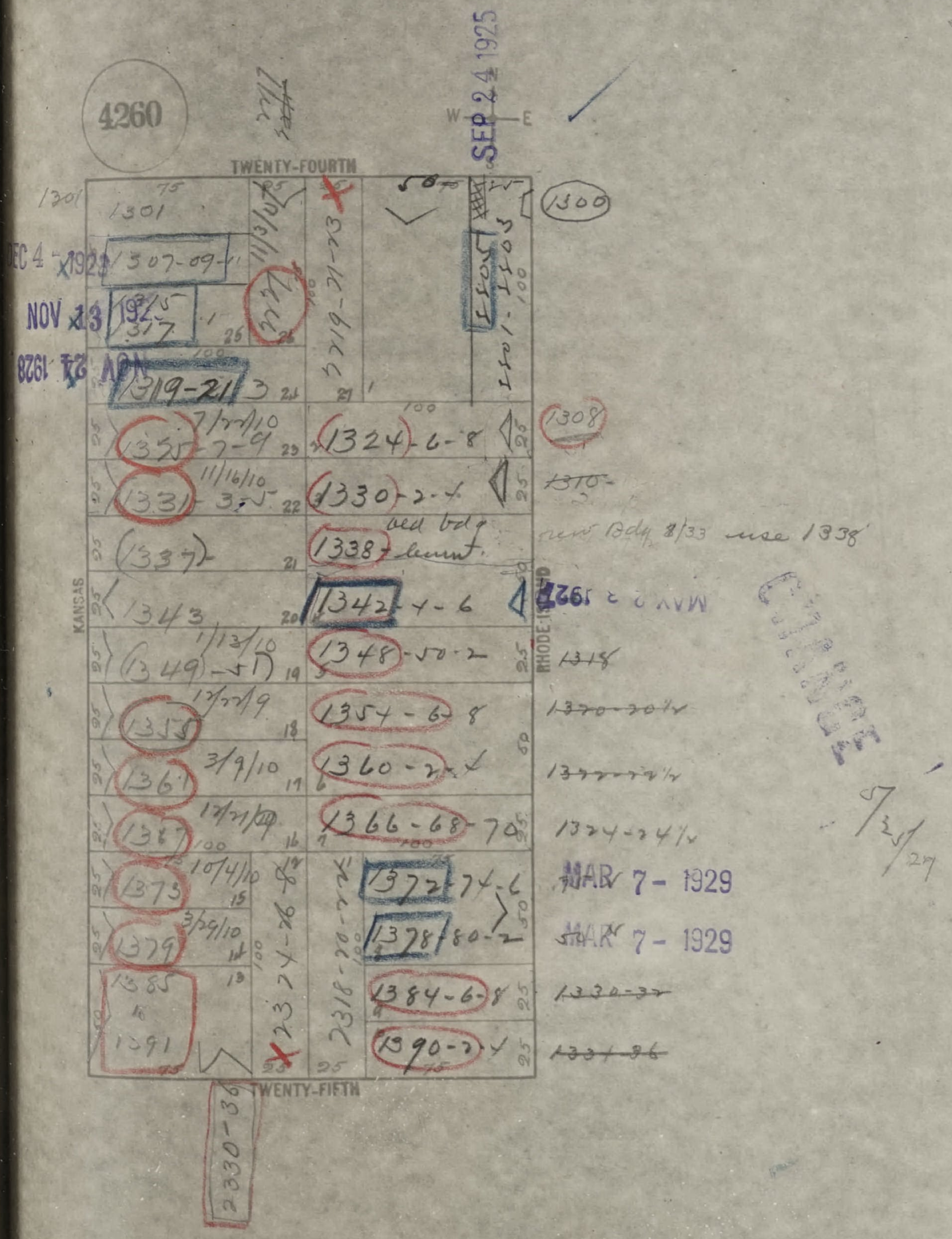
4260
W E
SEP 24 1925
TWENTY-FOURTH
TWENTY-FIFTH
KANSAS
RHODE ISLAND
1301
1307-09-11
DEC 4 1923
NOV 13 1925
1317
NOV 24 1928
1319-21
1325-7-9
7/27/10
1331-3-5
11/16/10
1337
1343
1349-51
1/13/10
1355
12/27/9
1361
3/9/10
1367
12/21/09
1373
10/4/10
1379
3/29/10
1385
1391
11/3/07
2319-21-23
2324-26-28
2318-20-22
2330-36
1300
1501-1503
1324-6-8
1308
1330-2-4
~~1310~~
1338 old bdg demol.
new Bdg 8/33 use 1338
1342-4-6
MAY 2 1927
1348-50-2
~~1318~~
1354-6-8
~~1320-20½~~
1360-2-4
~~1322-22½~~
1366-68-70
1324-24½
1372-74-6
MAR 7 - 1929
1378-80-2
MAR 7 - 1929
1384-6-8
~~1330-32~~
1390-2-4
~~1334-36~~
5/31/27

SAN FRANCISCO DEPARTMENT OF BUILDING INSPECTION
OFFICIAL COPY

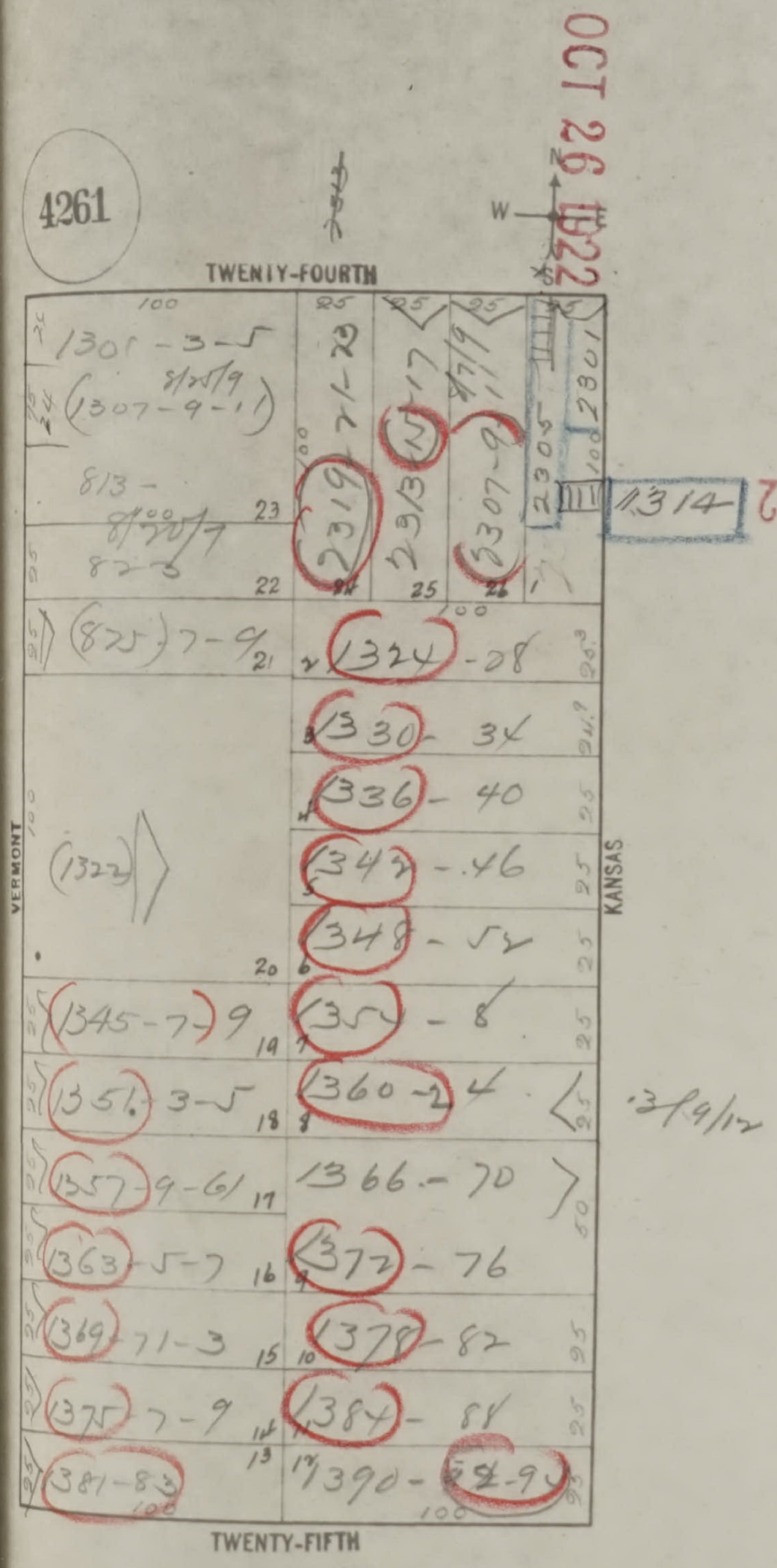
4261
N
W
E
S
TWENTY-FOURTH
TWENTY-FIFTH
VERMONT
KANSAS
1301-3-5
8/25/9
1307-9-11
813-
8/22/7
823
825-7-9
1322
2319-21-23
2313-15-17
2307-9-11
8/7/9
2305
2301
1324-28
1330-34
1336-40
1342-46
1348-52
1354-8
1360-24
1366-70
1372-76
1378-82
1384-88
1390-92-94
1345-7-9
1351-3-5
1357-9-61
1363-5-7
1369-71-3
1375-7-9
1381-83
3/9/12
100
25
50
24
23
22
21
20
19
18
17
16
15
14
13
1
2
3
4
5
6
7
8
9
10
11
12

OCT 26 1922

1314

OCT 26 1922

Bk ckgd 3/8/13

SAN FRANCISCO DEPARTMENT OF BUILDING INSPECTION
OFFICIAL COPY

AUG 31 1936

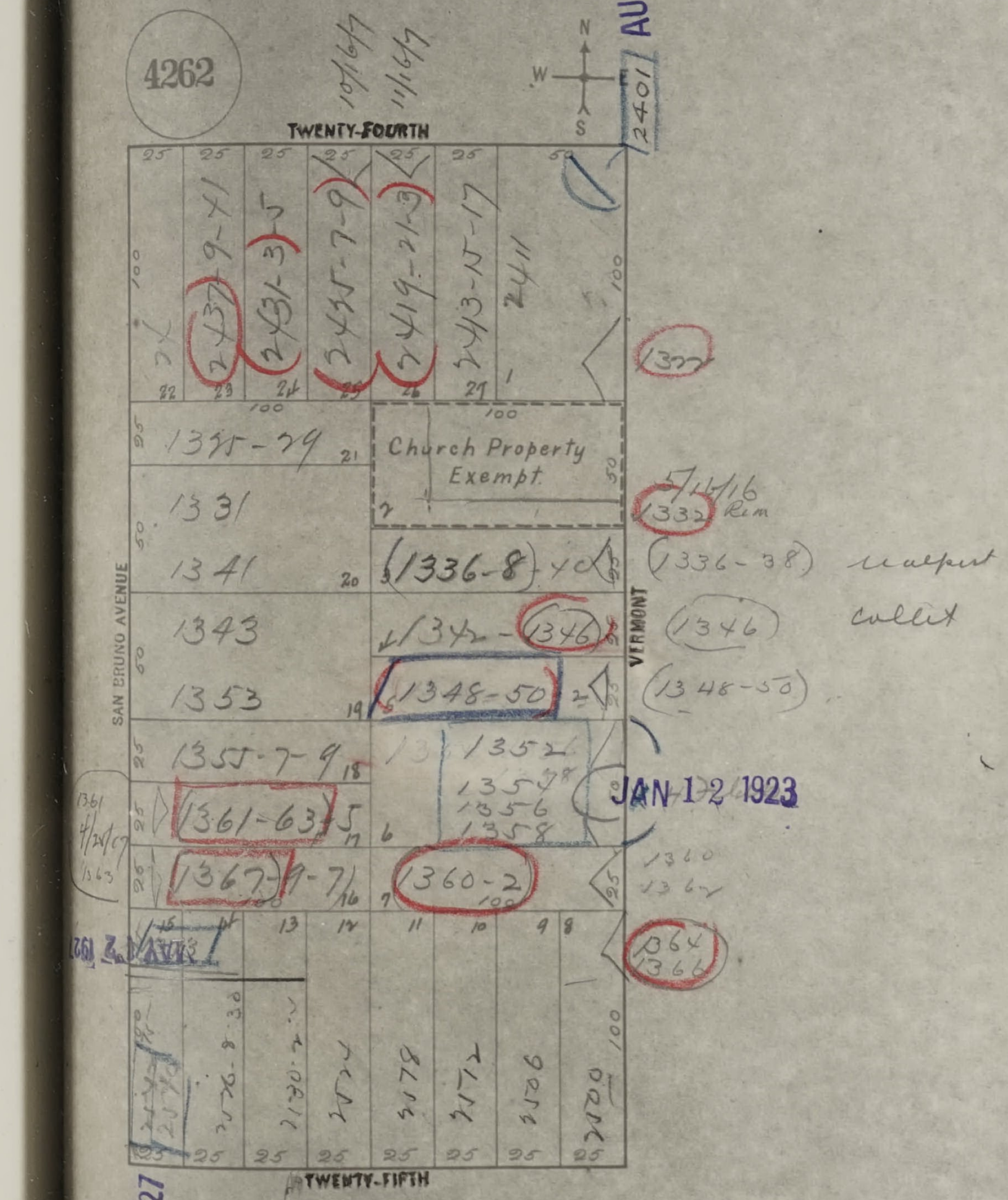
4262
N
W
E
S
TWENTY-FOURTH
TWENTY-FIFTH
SAN BRUNO AVENUE
VERMONT
Church Property Exempt
2401
2437-9-41
2431-3-5
2425-7-9
2419-21-3
2413-15-17
2411
1327
1325-29
1331
1341
1343
1353
1355-7-9
1361-63-5
1367-9-71
5/6/16
1332 Rem
1336-8
(1336-38) walpert
1342-1346
(1346) collet
1348-50
(1348-50)
1352
1354
1356
1358
1360-2
1360
1362
1364
1366
1361
4/24/67
1363
10/6/67
11/6/67
2526-8-30
2522
2518
2512
2506
2500
25
50
100
22
23
24
25
26
27
1
21
2
20
3
4
19
18
17
6
16
7
15
14
13
12
11
10
9
8

JAN 12 1923

JUL 28 1927

SAN FRANCISCO
DBI
DEPARTMENT OF
BUILDING INSPECTION
OFFICIAL COPY

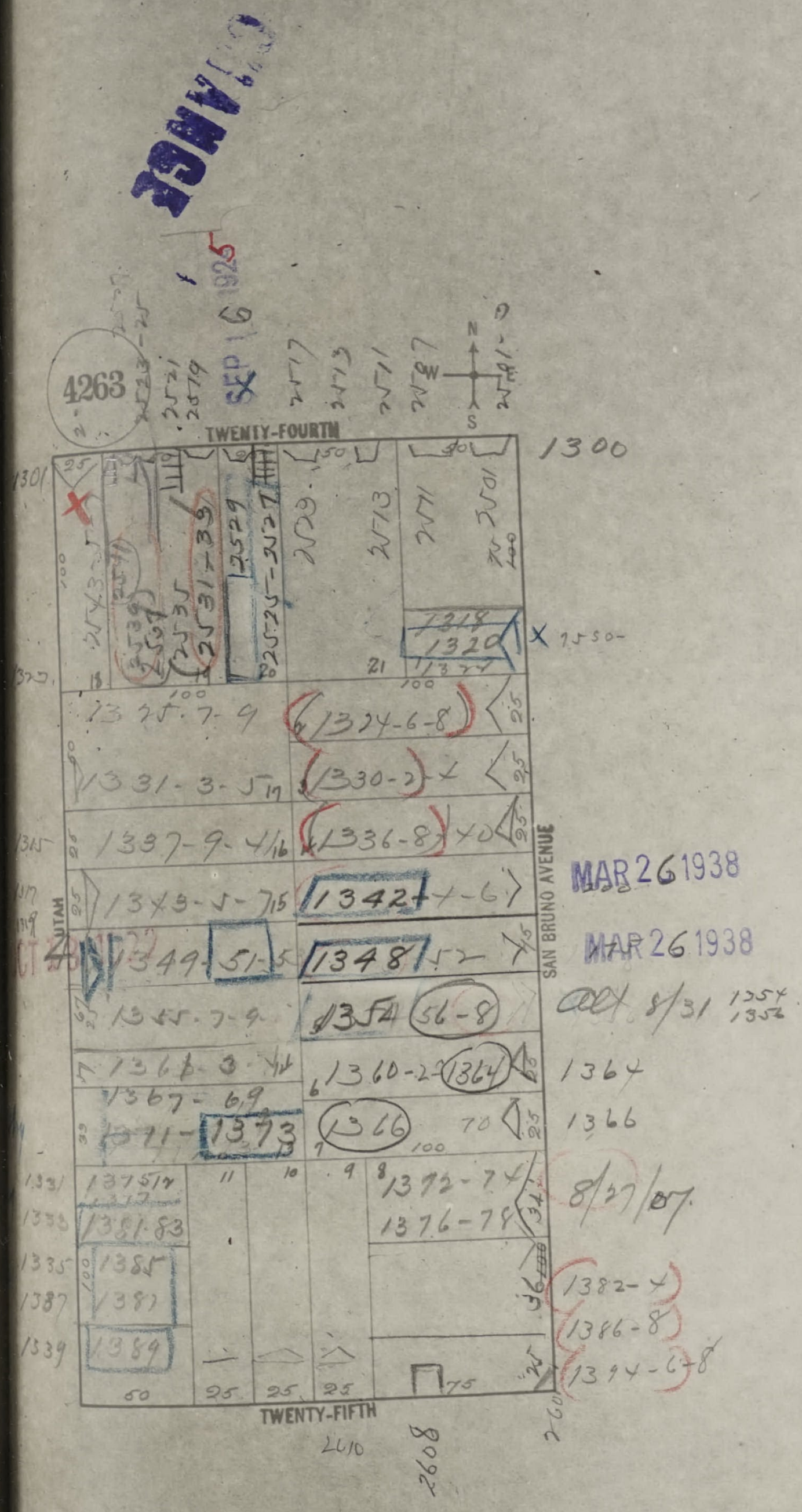
CHANGE
SEP 16 1925
4263
TWENTY-FOURTH
TWENTY-FIFTH
UTAH
SAN BRUNO AVENUE
N
W
S
1300
1301
2501
2513
2517
2521
2529
2525-2527
2531-39
2535
2537
2539
1318
1320
1322
X 2550-
1325-7-9
1324-6-8
1331-3-5
1330-2
1337-9-41
1336-8
1343-5-7
1342-4-6
1349-51-5
1348-52
1355-7-9
1354
56-8
1361-3
1360-2
1364
1367-69
1371-1373
1366
1375
1381-83
1385
1387
1389
1372-74
1376-78
1382-4
1386-8
1394-6-8
MAR 26 1938
MAR 26 1938
8/31
1354
1356
1364
1366
8/27/07
1331
1333
1335
1387
1339
100
25
50
75
2610
2608
2600

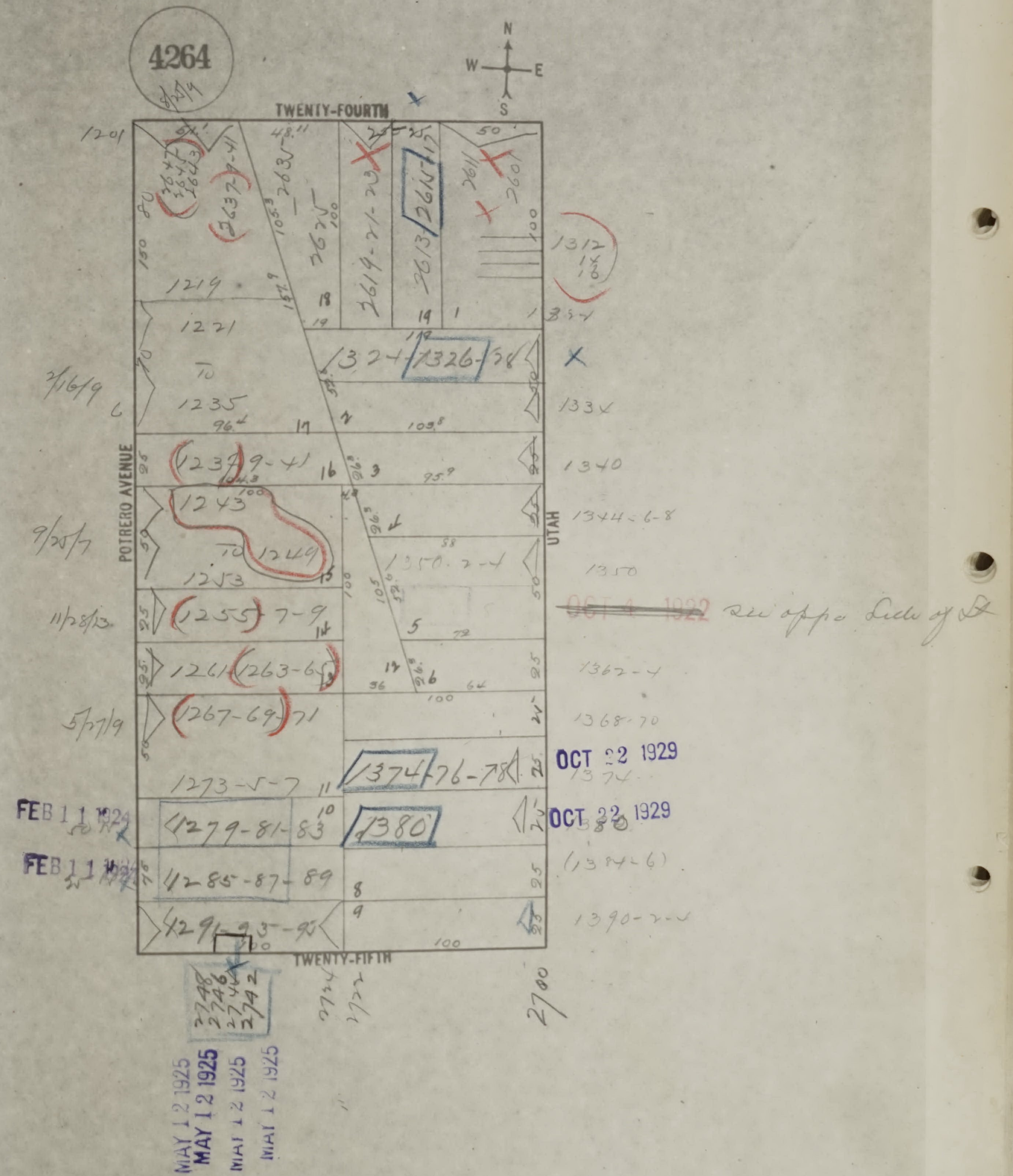
4264
N
W
E
S
TWENTY-FOURTH
POTRERO AVENUE
UTAH
TWENTY-FIFTH
1201
2647
2645
2643
2637-9-41
2635
2625
2619-21-23
2613-2615
2611
2601
1219
1221
1235
1237-9-41
1243
1249
1253
1255-7-9
1261-1263-65
1267-69-71
1273-5-7
1279-81-83
1285-87-89
1291-93-95
1312
14
16
1324-1326-28
1334
1334
1340
1344-6-8
1350-2-4
1350
1362-4
1368-70
1374-76-78
1374
1380
1380
(1384-6)
1390-2-4
2748
2746
2744
2742
2724
2722
2700
2/16/9
9/25/7
11/28/13
5/27/9
OCT 4 1922
see oppo side of St
OCT 22 1929
OCT 22 1929
FEB 11 1924
FEB 11 1924
MAY 12 1925
MAY 12 1925
MAY 12 1925
MAY 12 1925

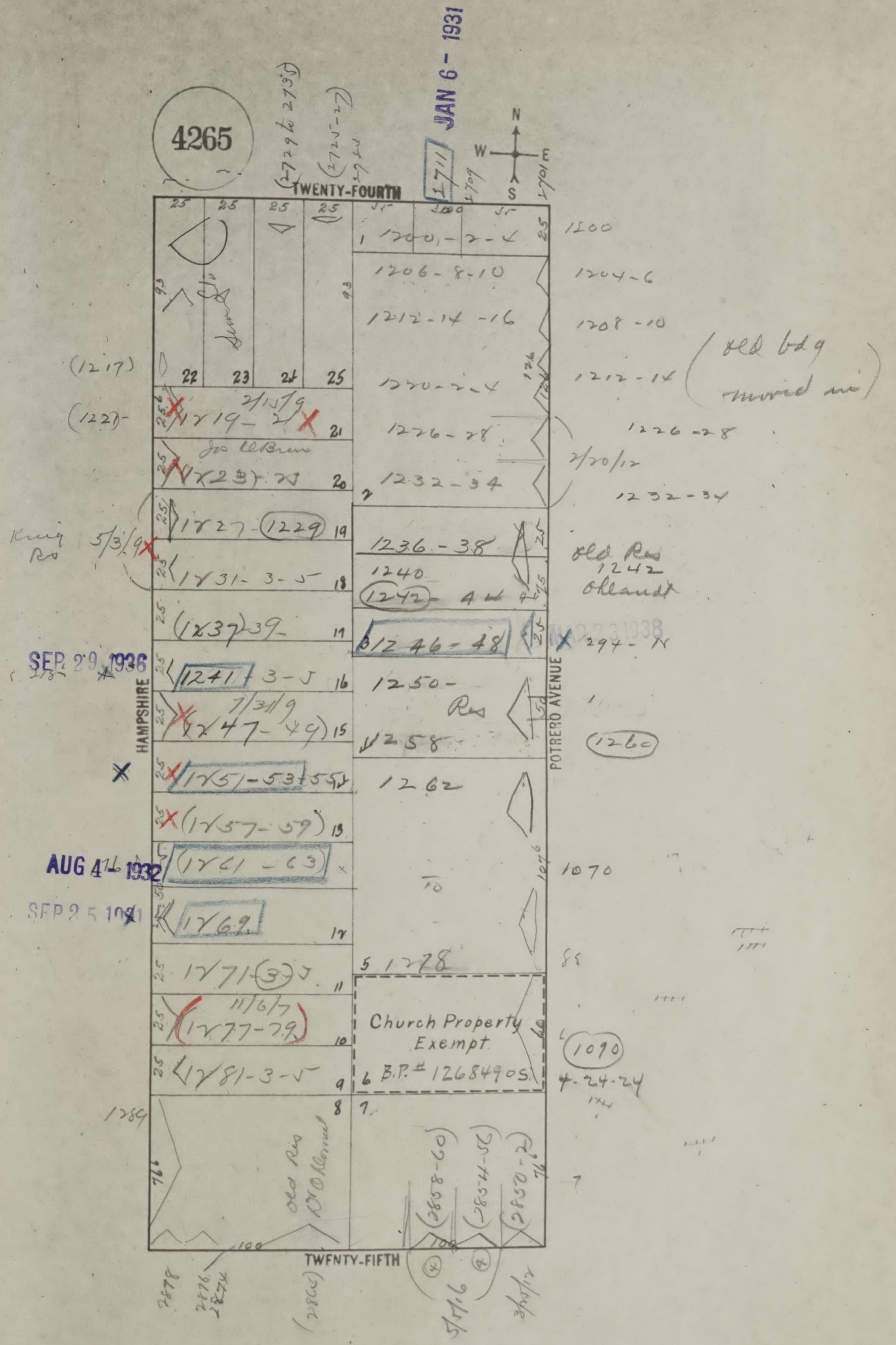
4265
JAN 6 - 1931
N
W
E
S
TWENTY-FOURTH
HAMPSHIRE
POTRERO AVENUE
TWENTY-FIFTH
1200-2-4
1206-8-10
1212-14-16
1220-2-4
1226-28
1232-34
1236-38
1240
1242
1246-48
1250-
Res
1258
1262
5 1278
Church Property
Exempt
B.P.# 1268490S
1200
1204-6
1208-10
1212-14
old bdg moved in
1226-28
2/20/12
1232-34
Old Res
1242
Oleander
1294-X
1260
1070
1090
4-24-24
(1217)
(1223)
1219-21
2/15/9
Jas LeBrun
1223-25
1227 (1229)
5/3/9
1231-3-5
(1237)39
SEP 29 1936
1241 3-5
7/31/9
1247-49
1251-53-55
1257-59
AUG 4 1932
1261-63
SEP 25 1941
1269
1271-3-5
11/6/7
1277-79
1281-3-5
1289
Old Res
2727-29
2735
2701
2858-60
2854
2852
2878
2876
2874
2866
5/7/16
3/12/12
Old Res
D. O'Donnell

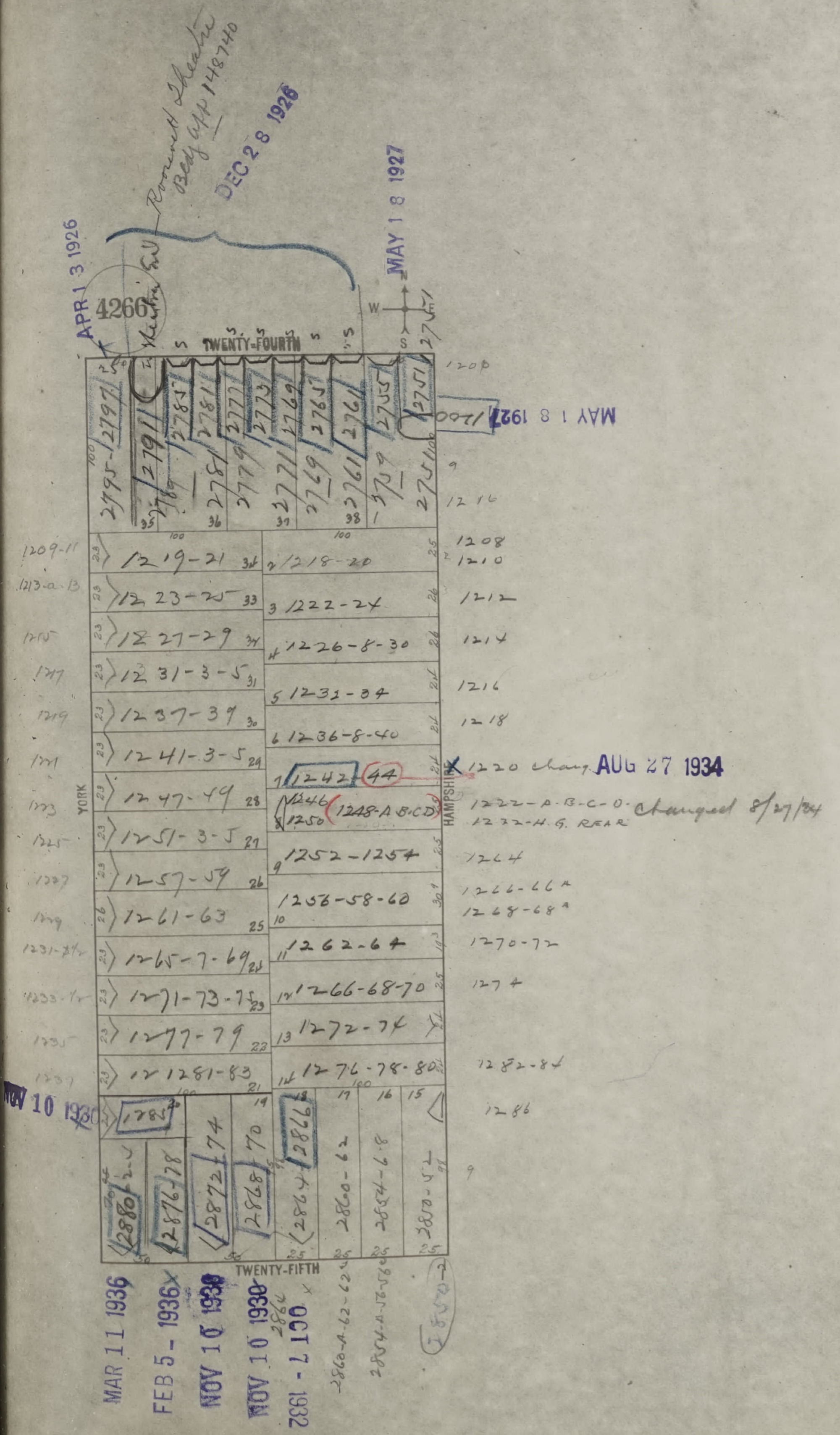
4266
TWENTY-FOURTH
TWENTY-FIFTH
YORK
HAMPSHIRE
W
S
2795-2797
2791
2787
2783
2781
2779
2777
2773
2771
2769
2765
2761
2759
2755
2751
1200
1208
1210
1212
1214
1216
1218
1209-11
1213-a-13
1215
1217
1219
1221
1223
1225
1227
1229
1231-31½
1233-½
1235
1237
1219-21
1223-25
1227-29
1231-3-5
1237-39
1241-3-5
1247-49
1251-3-5
1257-59
1261-63
1265-7-69
1271-73-75
1277-79
1281-83
1285
1218-20
1222-24
1226-8-30
1232-34
1236-8-40
1242
44
1246
1250
1248-A-B-C-D
1252-1254
1256-58-60
1262-64
1266-68-70
1272-74
1276-78-80
1220 chang
1222-A-B-C-D- Changed 8/27/34
1222-H-G. REAR
1264
1266-66A
1268-68A
1270-72
1274
1282-84
1286
2880
2876-78
2872-74
2868-70
2864
2864
2860-62
2854-58
2850-52
2860-A-62-62A
2854-A-58-58A
2850-2
100
25
23
26
35
36
37
38
1
2
3
4
5
6
7
8
9
10
11
12
13
14
15
16
17
18
19
20
21
22
24
27
28
29
30
31
33
34

Roosevelt Theatre
Bldg app 148740

APR 13 1926

DEC 28 1926

MAY 18 1927

MAY 18 1927

AUG 27 1934

NOV 10 1930

MAR 11 1936

FEB 5 - 1936

NOV 10 1930

NOV 10 1930

OCT 7 - 1932

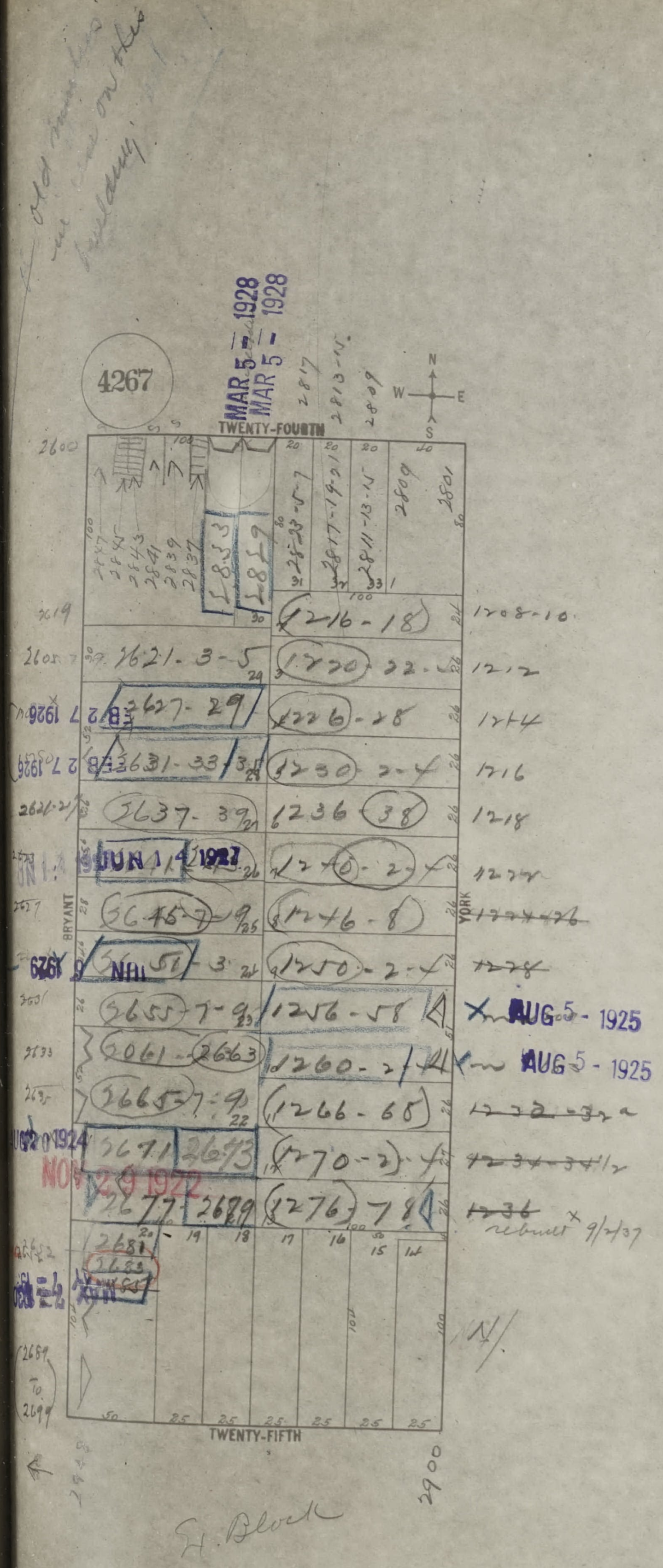
old numbers are on this building
4267
MAR 5 - 1928
MAR 5 - 1928
N
W
E
S
TWENTY-FOURTH
2817
2813-15
2809
2600
2847
2845
2843
2841
2839
2837
2853
2859
2823-5-7
2817-19-21
2811-13-15
2809
2801
2619
1216-18
1208-10
2605
2621-3-5
1220-22
1212
FEB 27 1926
2627-29
1226-28
1214
FEB 27 1926
2631-33-35
1230-2-4
1216
2621-21
2637-39
1236-38
1218
JUN 14 1927
1240-2-4
1222
2627
BRYANT
2645-7-9
1246-8
YORK
~~1224-26~~
2651-3
1250-2-4
~~1228~~
2651
2655-7-9
1256-58
AUG 5 - 1925
2633
2661-2663
1260-2-4
AUG 5 - 1925
2635
2665-7-9
1266-68
~~1232-32a~~
AUG 20 1924
2671
2673
1270-2-4
~~1234-34½~~
NOV 29 1922
2677
2679
1276-78
~~1236~~
rebuilt 9/2/37
2681
2683
2685
2689 To 2699
TWENTY-FIFTH
2900
H. Block

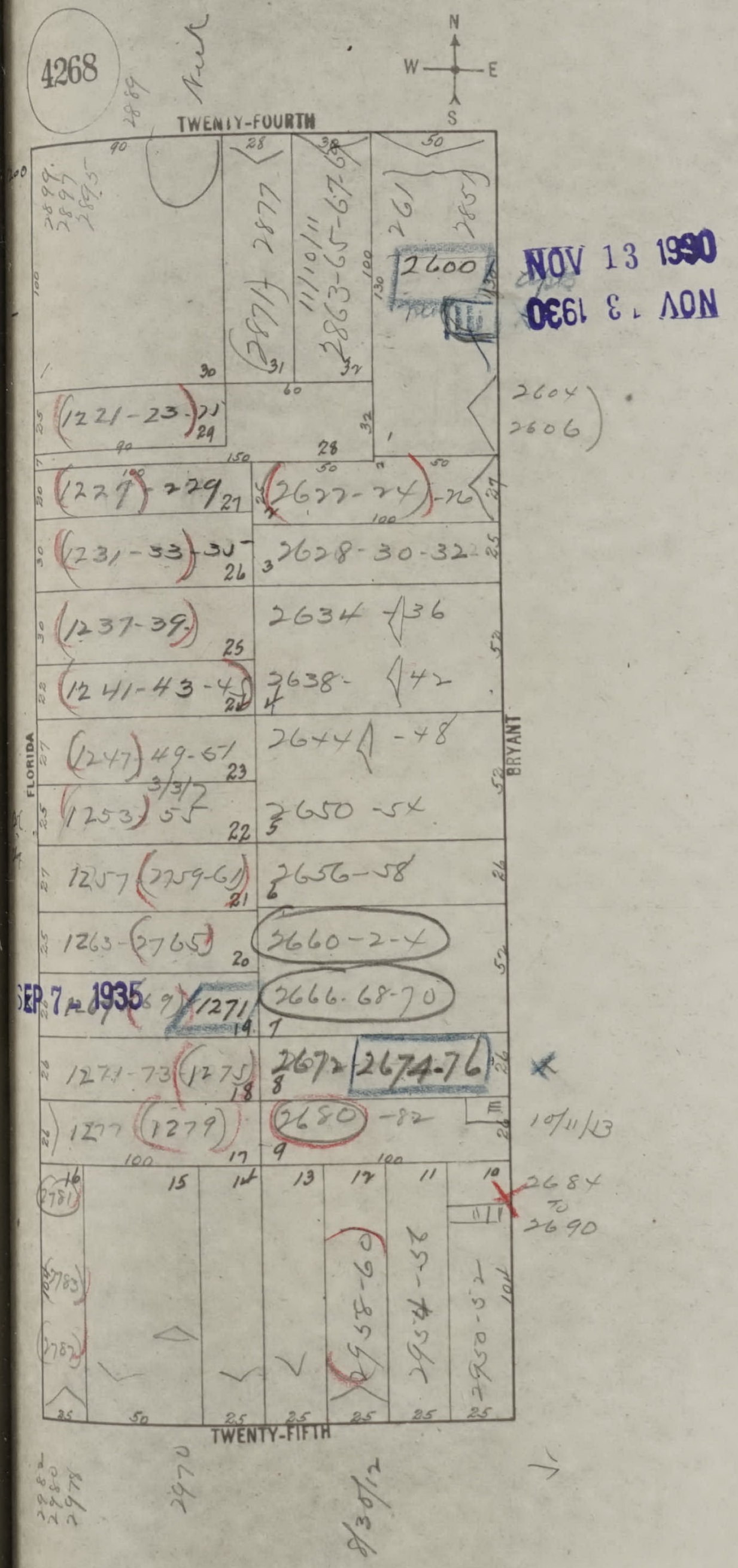
4268
N
W
E
S
TWENTY-FOURTH
FLORIDA
BRYANT
TWENTY-FIFTH
2899
2897
2895
2877
2871
11/10/11
2863-65-67-69
2611
2859
2600
2604
2606
1221-23-25
1227-229
2622-24-26
1231-33-35
2628-30-32
1237-39
2634-36
1241-43-45
2638-42
1247 49-51
2644-48
3/3/7
1253 55
2650-54
1257 2259-61
2656-58
1263-2765
2660-2-4
1271
2666.68-70
1271-73 1275
2672 2674-76
1277 1279
2680-82
10/11/13
2684
to
2690
2781
2783
2782
2958-60
2954-56
2950-52
2970
8/30/12
2889

NOV 13 1990

NOV 13 1930

SEP 7 1935

SAN FRANCISCO DEPARTMENT OF BUILDING INSPECTION
OFFICIAL COPY

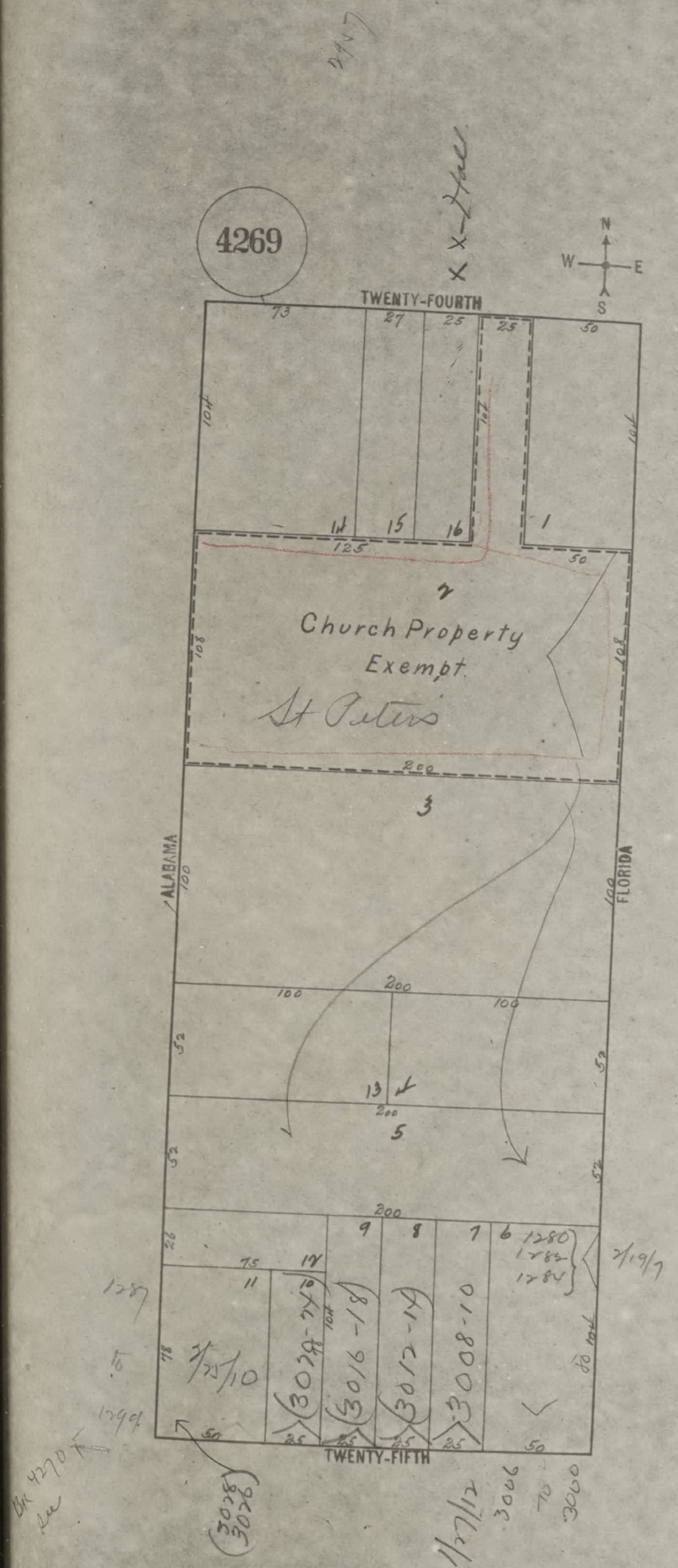
4269
N
W
E
S
TWENTY-FOURTH
73
27
25
25
50
104
14
15
16
1
125
50
2
Church Property
Exempt
St Peters
200
3
ALABAMA
FLORIDA
100
100
200
100
52
13
5
200
52
200
9
8
7
6
1280
1282
1284
2/19/7
75
12
11
10
3024-26
3016-18
3012-14
3008-10
1287
2/23/10
to
1294
Bk 4270 See
3028
3026
TWENTY-FIFTH
1/27/12
3006
to
3000
50
25
25
25
25
50

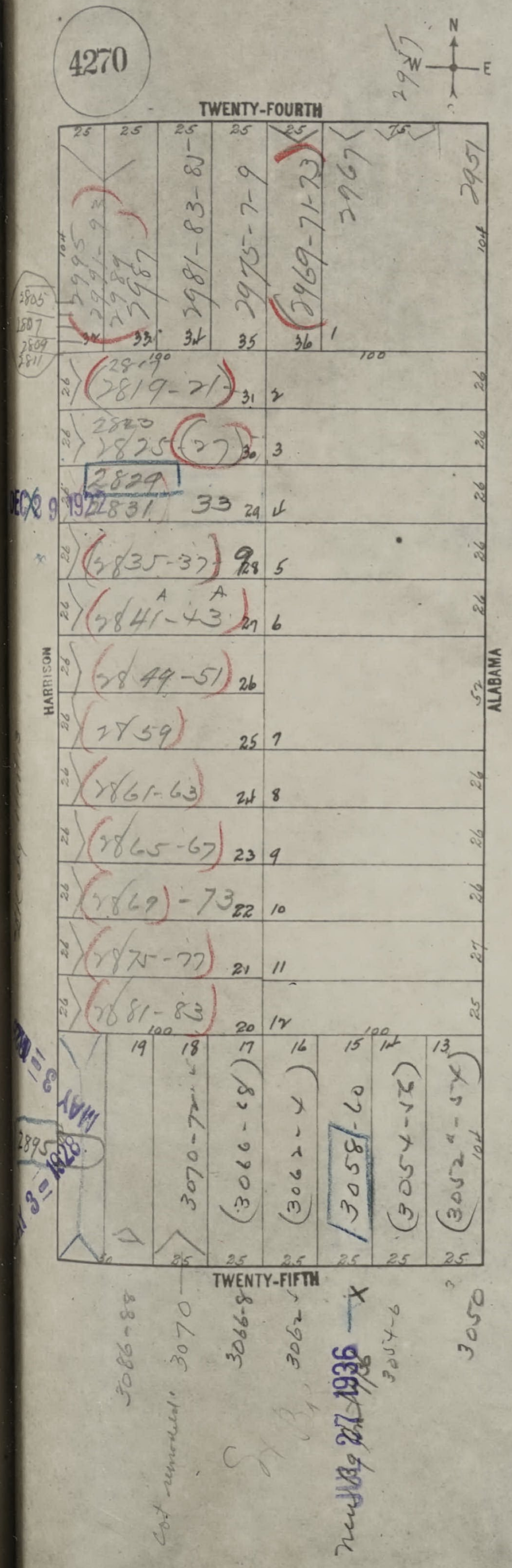
4270
N
W
E
TWENTY-FOURTH
TWENTY-FIFTH
HARRISON
ALABAMA
2957
3995
3991-93
3989
3987
3981-83-85
2975-7-9
2969-71-73
2967
2951
2805
2807
2809
2811
2819-21
2823
2825 (27)
2829
DEC 29 1922
2831
33
2835-37
2841-43
2849-51
2859
2861-63
2865-67
2869-73
2875-77
2881-83
3070-72
3066-68
3062-4
3058-60
3054-56
3052-54
2895
MAY 3 1928
3086-88
not numbered 3070
3066-8
3062-4
3058
3054-6
3050
JUL 27 1936

→ See Blk 4269

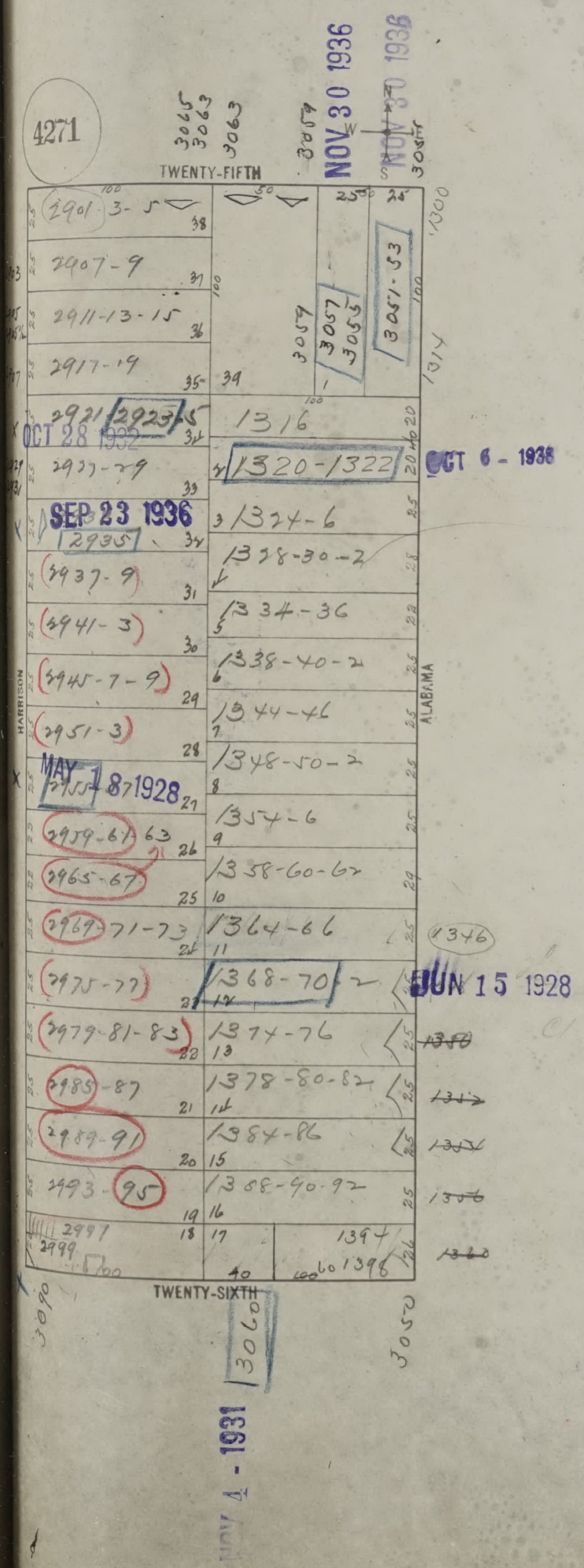
4271
TWENTY-FIFTH
TWENTY-SIXTH
HARRISON
ALABAMA
3065
3063
3063
3059
NOV 30 1936
NOV 30 1936
3057
3055
3051-53
1300
1314
2901 3-5
2907-9
2911-13-15
2917-19
2921 2923-5
OCT 28 1932
2927-29
SEP 23 1936
2935
2937-9
2941-3
2945-7-9
2951-3
MAY 18 1928
2955
2959-61-63
2965-67
2969-71-73
2975-77
2979-81-83
2985-87
2989-91
2993-95
2997
2999
1316
1320-1322
OCT 6 - 1938
1324-6
1328-30-2
1334-36
1338-40-2
1344-46
1348-50-2
1354-6
1358-60-62
1364-66
1346
1368-70
JUN 15 1928
1374-76
1378-80-82
1384-86
1388-90-92
1394
1398
3090
3060
3050
NOV 4 - 1931

CHANGE

Bead 6/28

SAN FRANCISCO DEPARTMENT OF BUILDING INSPECTION
OFFICIAL COPY

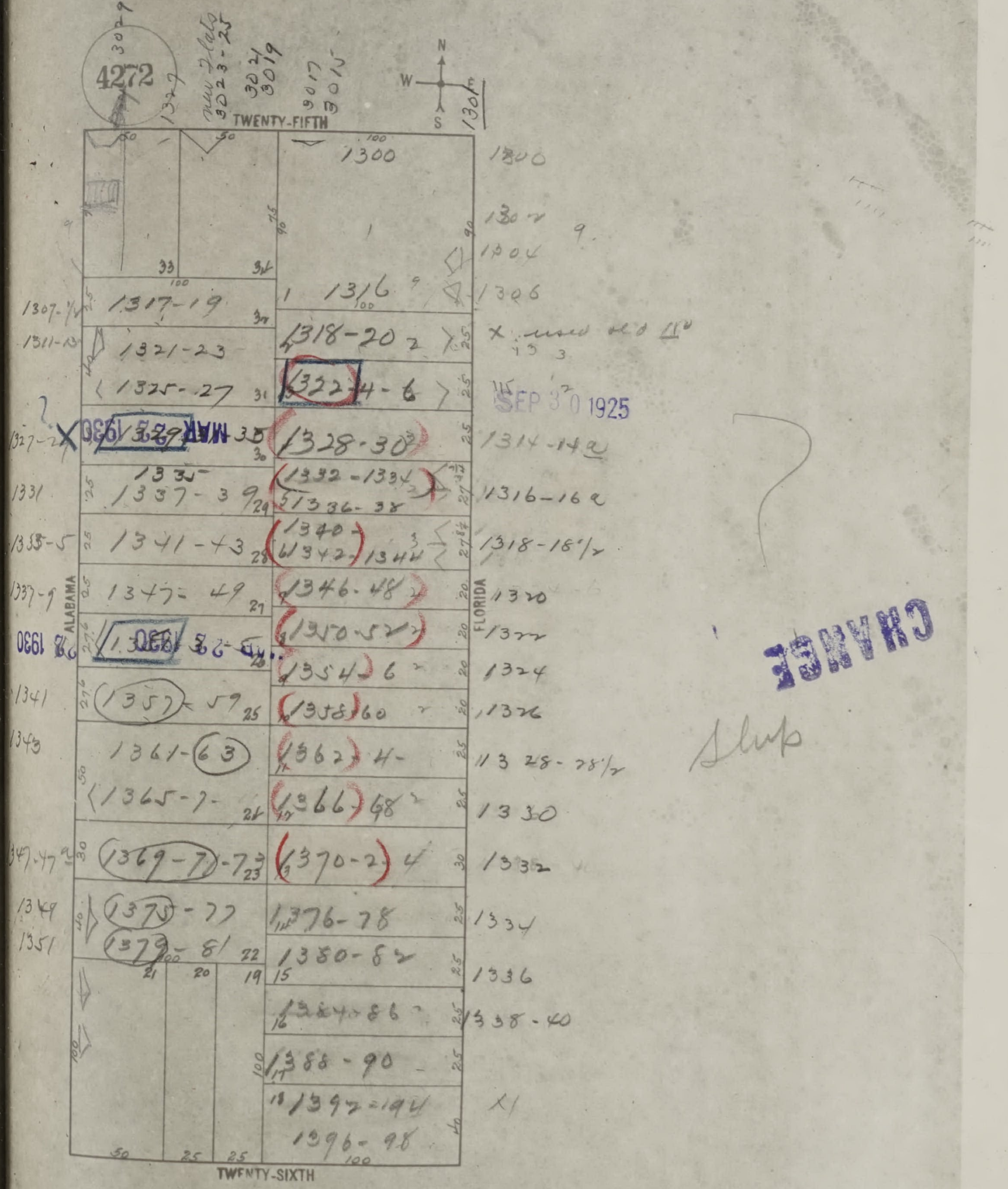
4272
3027-9
1327
new 2 flats 3023-25
3021 3019
3017 3015
TWENTY-FIFTH
N
W
S
1301
1300
1300
1302 9.
1304
1306
1316
1307-1/2
1317-19
1311-13
1321-23
1318-20
X used old # 3
1325-27
1322-4-6
SEP 30 1925
1327-29
MAR 25 1930
1328-30
1314-14a
1335
1331
1337-39
1332-1334
1336-38
1316-16a
1333-5
1341-43
1340-1342-1344
1318-18 1/2
1337-9
1347-49
1346-48
1320
ALABAMA
FLORIDA
1930
1350-52
1322
1354-6
1324
1341
1357-59
1358-60
1326
1343
1361-63
1362-4
1328-28 1/2
1365-7
1366-68
1330
1347-47 1/2
1369-71-73
1370-2-4
1332
1349
1375-77
1376-78
1334
1351
1379-81
1380-82
1336
1384-86
1338-40
1388-90
1392-1394
X1
1396-98
TWENTY-SIXTH
CHANGE
Slup

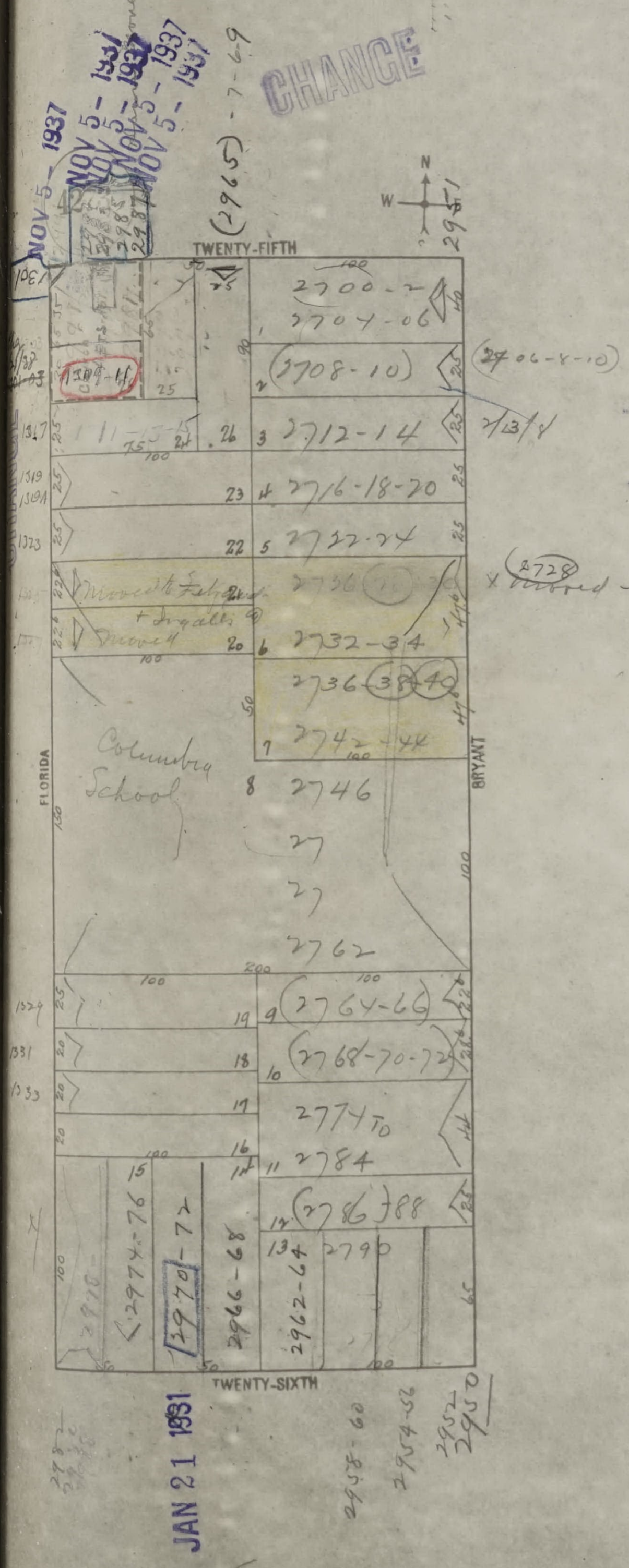
CHANGE
NOV 5 - 1937
NOV 5 - 1937
NOV 5 - 1937
NOV 5 - 1937
NOV 5 - 1937
moved in
(2965) - 7 - 69
N
W
2951
TWENTY-FIFTH
1301
1309-11
2700-2
2704-06
(2708-10)
(2706-8-10)
2712-14
2/23/8
2716-18-20
2722-24
2730
Moved to Felipe + Ingalls
Moved
2732-34
2736-38-40
2742-44
Columbia School
2746
27
27
2762
1317
1319
1319A
1323
1329
1331
1333
(2764-66)
(2768-70-72)
2774 To
2784
(2786)-88
2790
2974-76
2970-72
2966-68
2962-64
FLORIDA
BRYANT
TWENTY-SIXTH
JAN 21 1931
2958-60
2954-56
2952
2950

x (2728) ~~moved~~ moved to Woolsey St 63' E Dartmouth

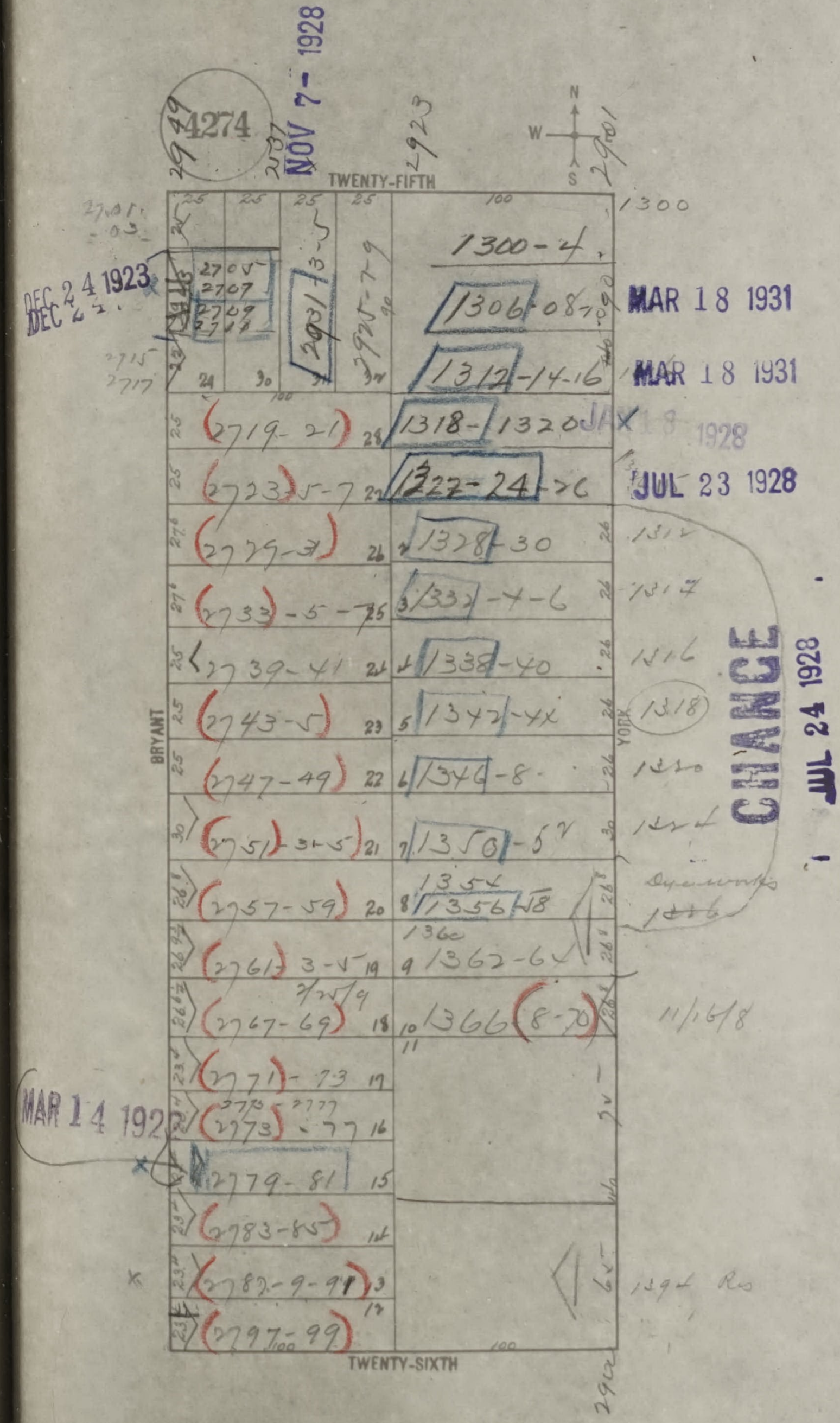
4274
2949
2137
2923
2901
N
W
S
TWENTY-FIFTH
TWENTY-SIXTH
BRYANT
YORK
1300
1300-4
1306-08
1312-14-16
1318-1320
1322-24-26
1328-30
1332-4-6
1338-40
1342-4
1346-8
1350-52
1354
1356-58
1360
1362-64
1366 (8-70)
2701-03
2705
2707
2709
2711
2715
2717
2931-3-5
2925-7-9
(2719-21)
(2723) 5-7
(2729-31)
(2733)-5-7
2739-41
(2743-5)
(2747-49)
(2751)-3-5
(2757-59)
(2761) 3-5
(2767-69)
(2771)-73
(2773)-77
2779-81
(2783-85)
(2787-9-91)
(2797-99)
1312
1314
1316
(1318)
1320
1324
11/16/8
1394 Res
2902
25
26
100

DEC 24 1923

NOV 7 1928

MAR 18 1931

MAR 18 1931

JUL 18 1928

JUL 23 1928

CHANCE

JUL 24 1928

MAR 14 1928

SAN FRANCISCO DEPARTMENT OF BUILDING INSPECTION
OFFICIAL COPY

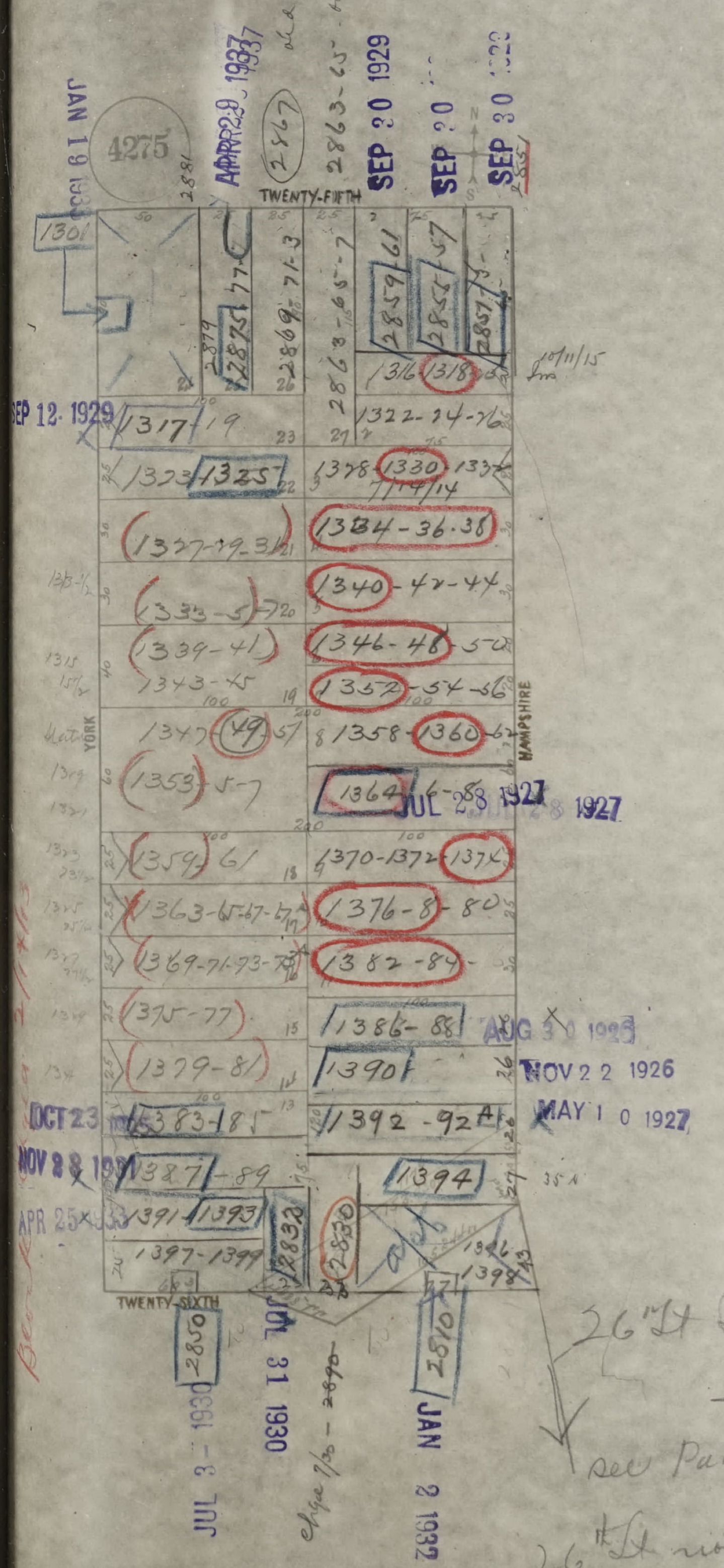
4275
TWENTY-FIFTH
TWENTY-SIXTH
YORK
HAMPSHIRE
JAN 19 193
APR 29 1937
SEP 20 1929
SEP 30
SEP 12 1929
2881
2867
2863-65
2879
2875-77
2869-71-3
2863-65-7
2859-61
2855-57
2851-53
1301
1316-1318
10/11/15
1317-19
1322-24-26
1323-1325
1328-1330-1332
7/14/14
1327-29-31
1334-36-38
1333-5-7
1340-42-44
1339-41
1346-48-50
1343-45
1352-54-56
1347-49-51
1358-1360-62
1353-5-7
1364-66
JUL 28 1927
1359-61
1370-1372-1374
1363-65-67-69
1376-8-80
1369-71-73-75
1382-84
1375-77
1386-88
AUG 30 1929
1379-81
1390
NOV 22 1926
1383-85
1392-92A
MAY 10 1927
OCT 23
1387-89
NOV 28 19
1394
1391-1393
APR 25
1397-1399
1396
1398
2832
2830
2850
2810
JUL 3 1930
JUL 31 1930
JAN 2 1932

26th St Stops here

→ Ralph Playground

see Page 4334

26th St not extended

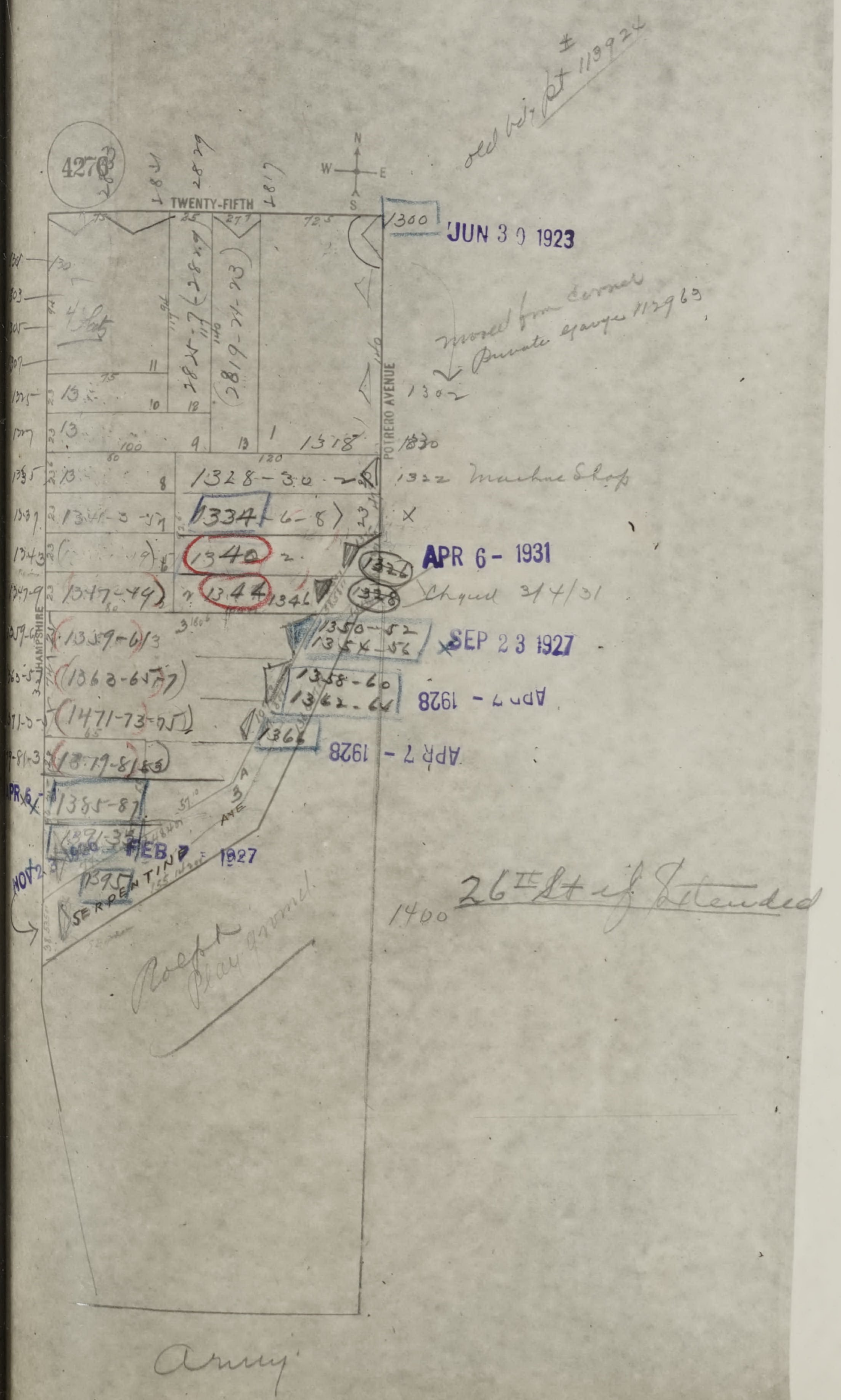
4276
TWENTY-FIFTH
POTRERO AVENUE
HAMPSHIRE
SERPENTINE AVE
N
W
E
S
2819-21-23
2825-27
4 flats
1300
1302
1318
1328-30
1334
1340
1344
1346
1350-52
1354-56
1358-60
1362-64
1366
1385-87
1395
1400

old bldg pt 113924

JUN 30 1923

moved from corner
Private garage 112963

1322 Machine Shop

APR 6 - 1931

Chgd 3/4/31

SEP 23 1927

APR 7 - 1928

APR 7 - 1928

FEB 7 1927

26th St if Extended

Rolph Playground

Army

new Vol 28
See Page
4332
4333

Additional story ↗ lost
App. 168682

JUN 26 1928

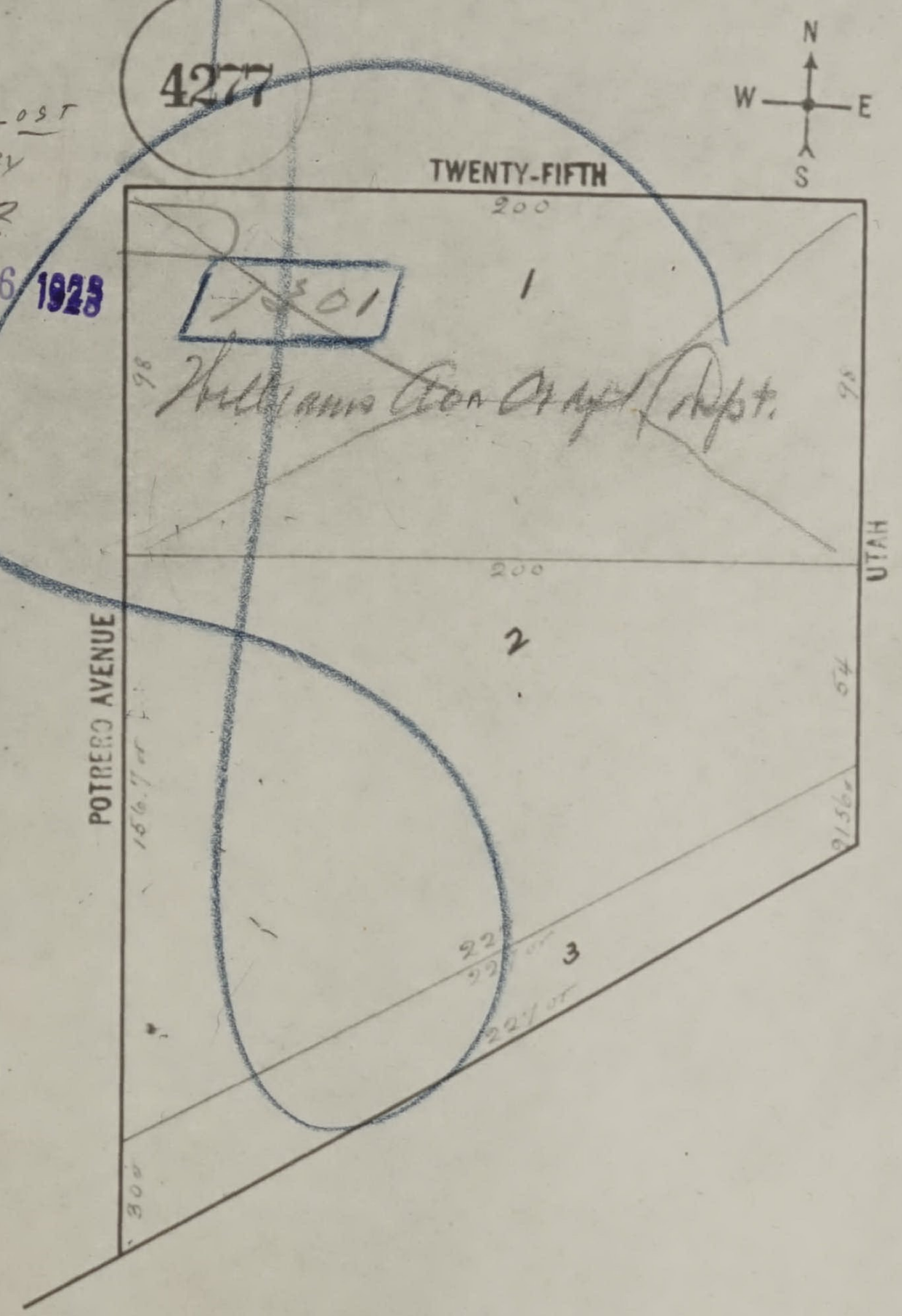
4277
N
W
E
S
TWENTY-FIFTH
200
1301
1
Williams Con. Corp'l Dept.
98
95
200
UTAH
2
POTRERO AVENUE
156.7
40
91.56
22
3
227
30

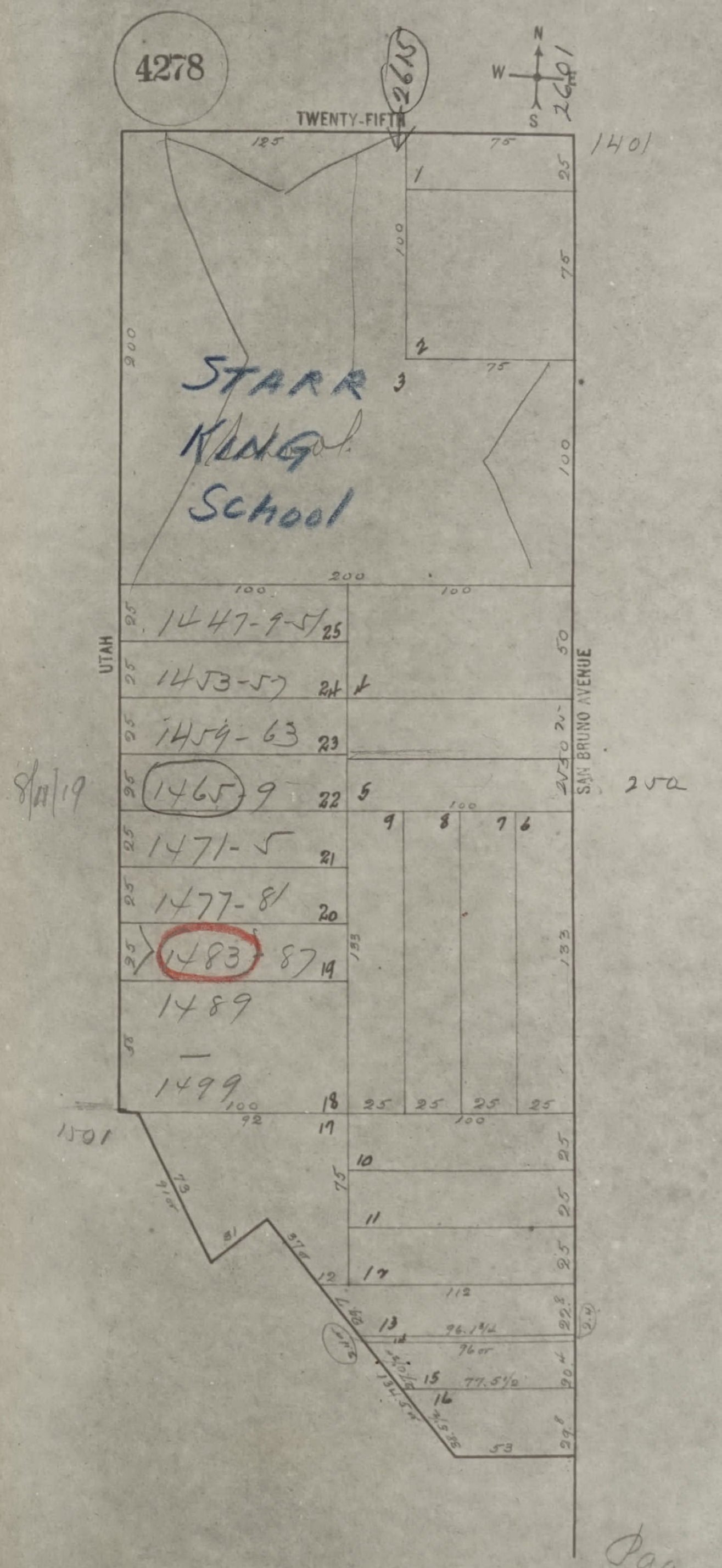
4278
2615
2601
N
W
S
TWENTY-FIFTH
1401
125
75
25
100
200
1
2
3
STARR
KING
School
UTAH
SAN BRUNO AVENUE
1447-9-51
25
1453-57
24
4
1459-63
23
8/11/19
1465-9
22
5
250
9
8
7
6
1471-5
21
1477-81
20
1483-87
19
133
1489
—
1499
18
1501
17
92
10
11
12
13
14
15
16
112
96.1 3/4
96
77.5 1/2
22.8
20.4
29.8
53
73
81
37

Page 433-2

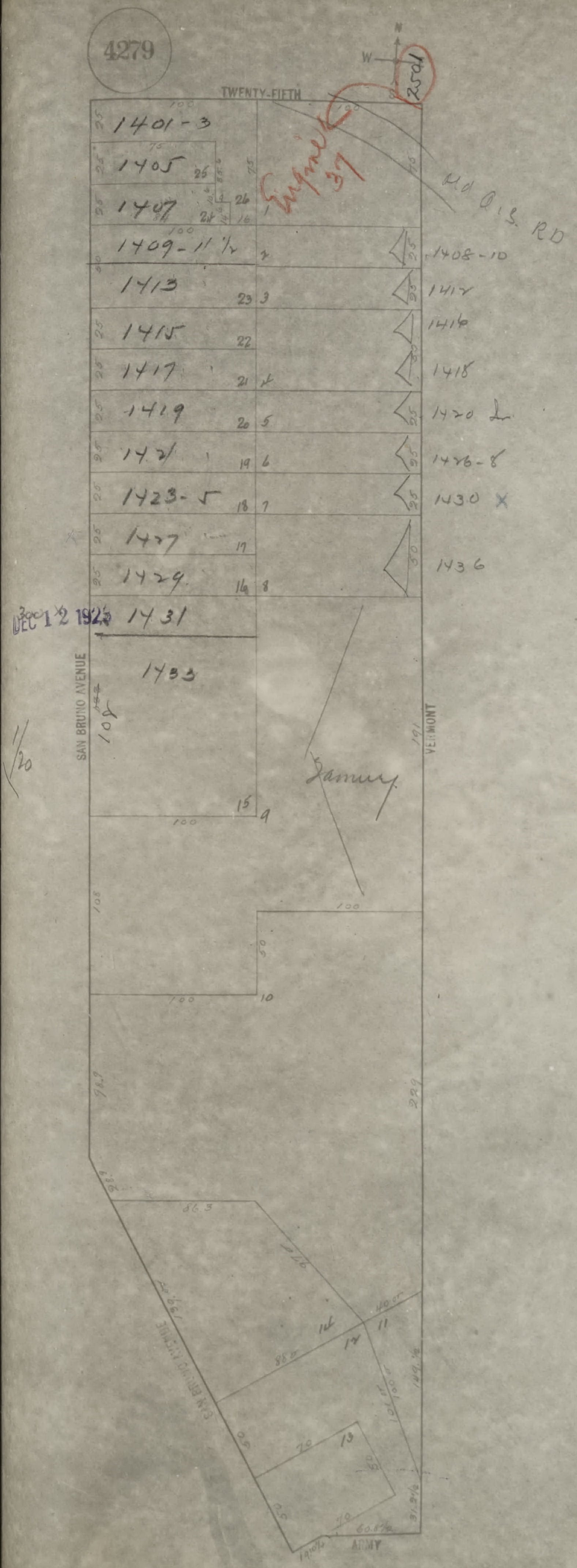
4279
N
W
S
2501
TWENTY-FIFTH
Engine 37
Old O.S. RD
1401-3
1405
1407
1409-11½
1413
1415
1417
1419
1421
1423-5
1427
1429
1431
1433
1408-10
1412
1416
1418
1420
1426-8
1430 X
1436
DEC 12 1925
SAN BRUNO AVENUE
VERMONT
1
2
3
4
5
6
7
8
9
10
11
13
14
15
16
17
18
19
20
21
22
23
24
25
26

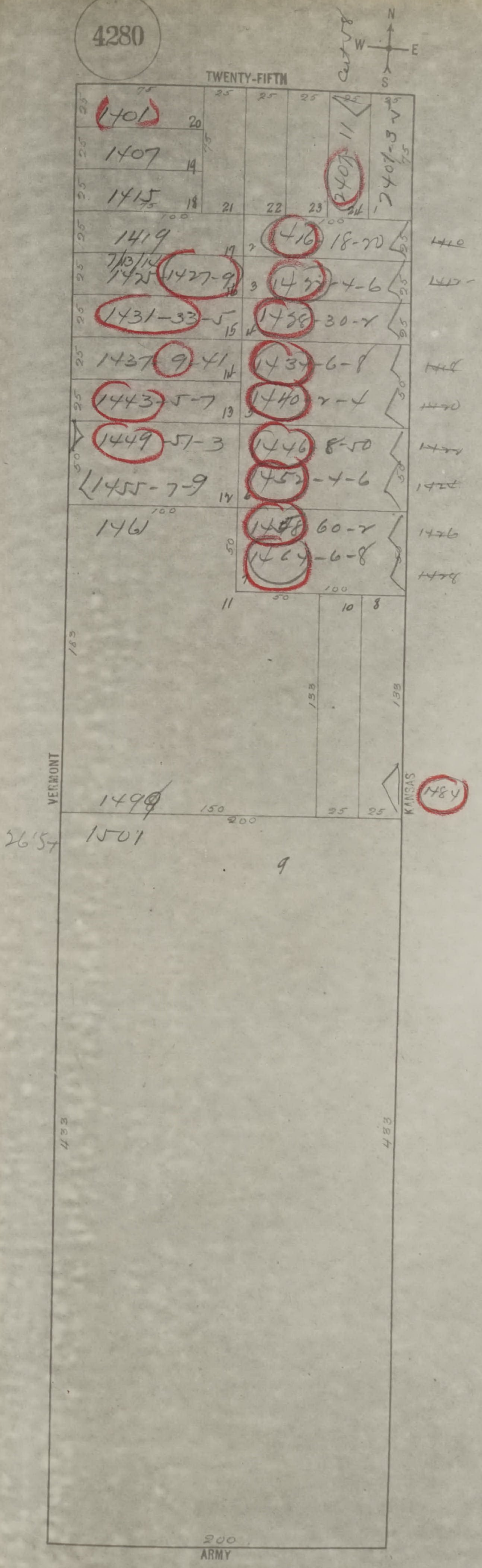
4280
N
W
E
S
TWENTY-FIFTH
VERMONT
KANSAS
ARMY
1401
1407
1415
1419
7/13/14
1425
1427-9
1431-33-5
1437-9-41
1443-5-7
1449-51-3
1455-7-9
1461
2407
2401-3
1416-18-20
1422-4-6
1428-30-2
1434-6-8
1440-2-4
1446-8-50
1452-4-6
1458-60-2
1464-6-8
1490
1501
1484
26 St
20
19
18
21
22
23
24
17
16
15
14
13
12
11
10
8
9
25
75
100
50
150
200
483
183

SAN FRANCISCO DBI DEPARTMENT OF BUILDING INSPECTION
OFFICIAL COPY

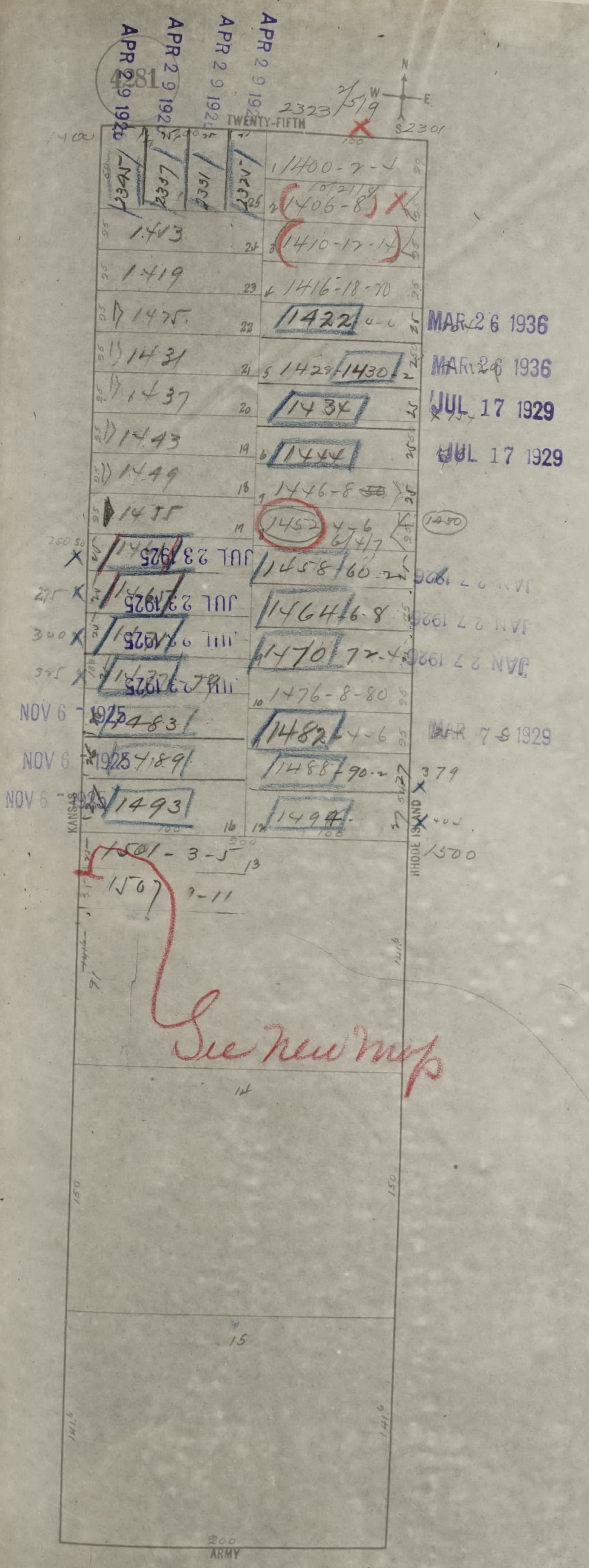
4281
APR 29 1926
APR 29 1926
APR 29 1926
APR 29 1926
2323 7/519
N
W
E
S
2301
TWENTY-FIFTH
100
2345
2337
2331
2325
1400-2-4
10/21/18
1406-8
1410-12-14
1413
1419
1416-18-20
1425
1422 4-6
1431
1428 1430-2
1437
1434
1443
1444
1449
1446-8
1455
1452 4-6
6/4/17
1450
JUL 23 1925
JUL 23 1925
JUL 23 1925
JUL 23 1925
1458 60-2
1464 6-8
1470 72-4
1476-8-80
JAN 27 1926
JAN 27 1926
JAN 27 1926
MAR 26 1936
MAR 26 1936
JUL 17 1929
JUL 17 1929
MAR 7 1929
NOV 6 1925
NOV 6 1925
NOV 6 1925
1483
1489
1493
1482 4-6
1488 90-2
1494
379
1500
KANSAS
RHODE ISLAND
1501-3-5
1507 9-11
13
See new map
14
15
150
200
ARMY

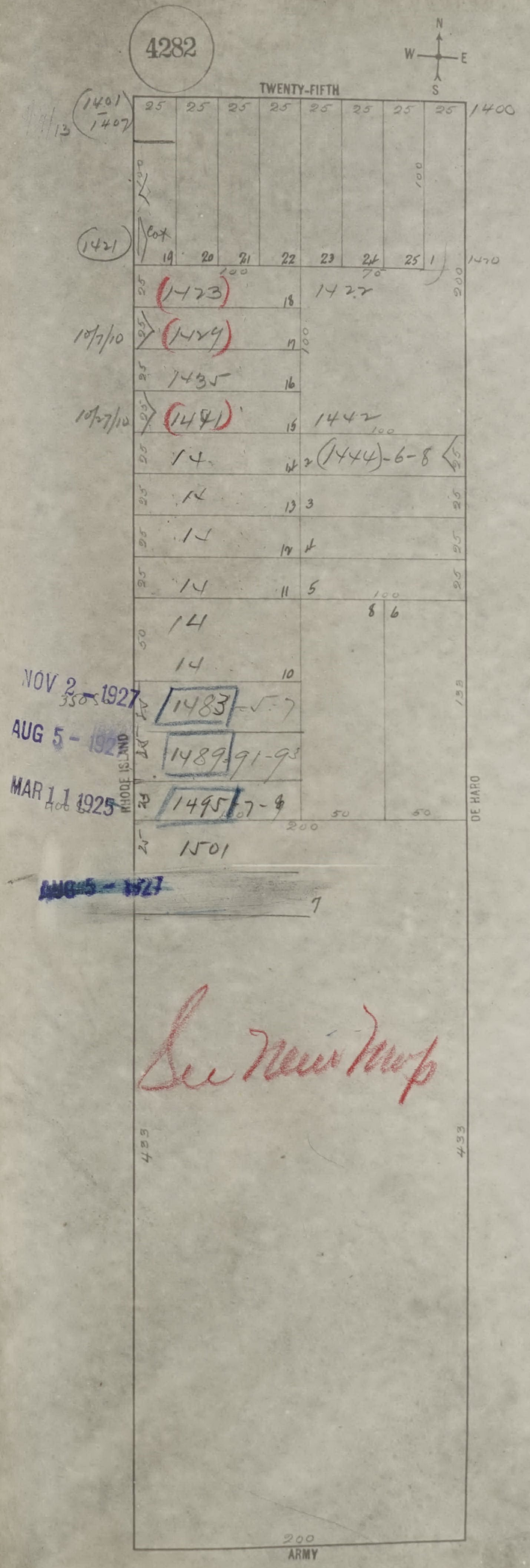
4282
N
W
E
S
TWENTY-FIFTH
1401
1407
13
1400
25
100
1421
cot
19
20
21
22
23
24
25
1
1420
200
70
1423
18
1422
10/7/10
1429
17
1435
16
10/27/10
1441
15
1442
14
(1444)-6-8
13
3
12
4
11
5
8
6
50
10
NOV 2 - 1927
1483-5-7
AUG 5 - 192
1489-91-93
MAR 11 1925
1495-7-9
RHODE ISLAND
DE HARO
135
1501
AUG 5 - 1927
7
433
ARMY

See new map

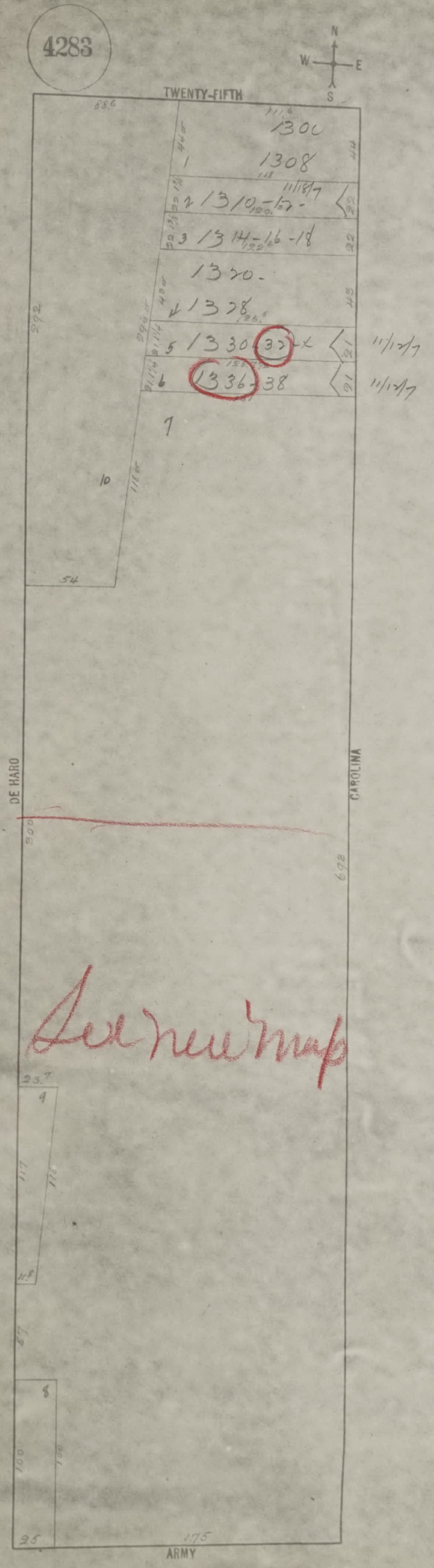
4283
N
W
E
S
TWENTY-FIFTH
1300
1308
1
2 1310-12
11/18/7
3 1314-16-18
1320
4 1328
5 1330-32
11/17/7
6 1336-38
11/17/7
7
10
DE HARO
CAROLINA
4
8
ARMY
175

See new map


4284
N
W
E
S
TWENTY-FIFTH
200
1
100
50
2
200
3
50
100
8
4
5
6
CAROLINA
WISCONSIN
566
566
7
ARMY

See new Map

SAN FRANCISCO DEPARTMENT OF BUILDING INSPECTION
OFFICIAL COPY

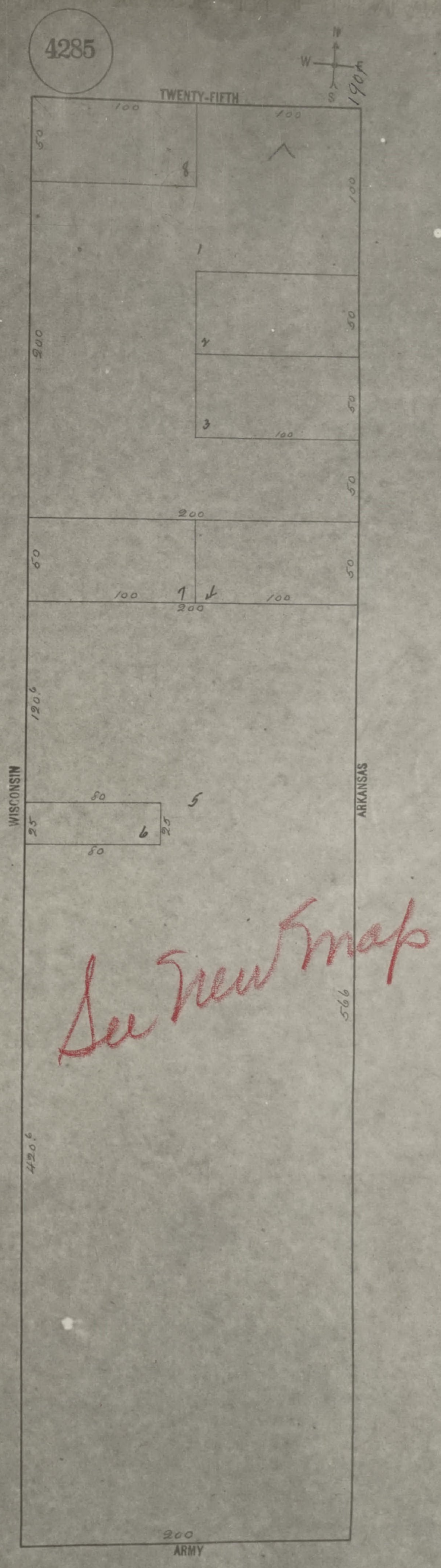
4285
N
W
E
S
1904
TWENTY-FIFTH
WISCONSIN
ARKANSAS
ARMY
100
100
50
8
100
1
200
50
4
50
3
100
50
200
50
50
100
7
2
100
200
1904
50
5
25
6
25
50
566
1204
200

See New Map


4286
N
W
E
S
TWENTY-FIFTH
ARKANSAS
CONNECTICUT
ARMY
100
100
100
100
8
1
50
7
50
6
100
100
2
25
5
100
516
541
100
50
3
100
100
4
100
100
100

See new Map

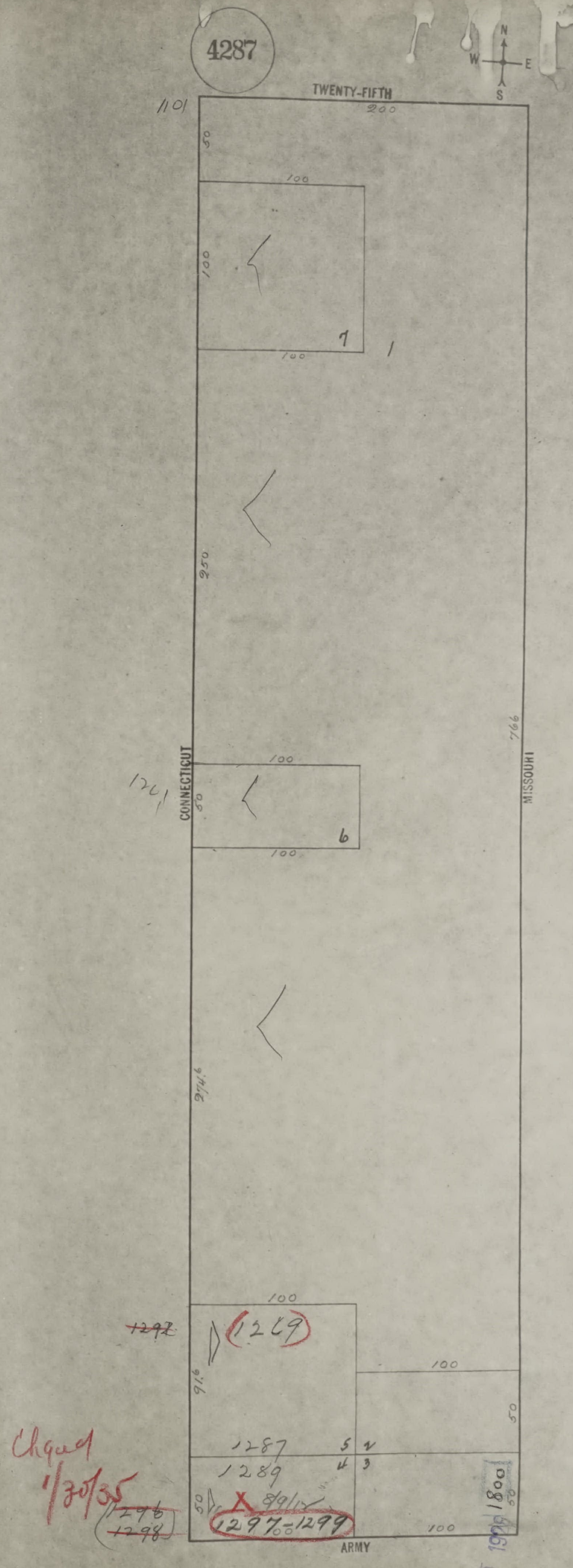
4287
TWENTY-FIFTH
N
W
E
S
200
1101
50
100
100
7
1
100
250
CONNECTICUT
1241
100
50
6
100
766
MISSOURI
91 1/6
~~1292~~
1269
100
91.6
100
50
1287
5
2
1289
4
3
8/9/12
50
~~1296~~
~~1298~~
1297-1299
100
1800
50
ARMY
Chged
1/30/35

APR 19 19

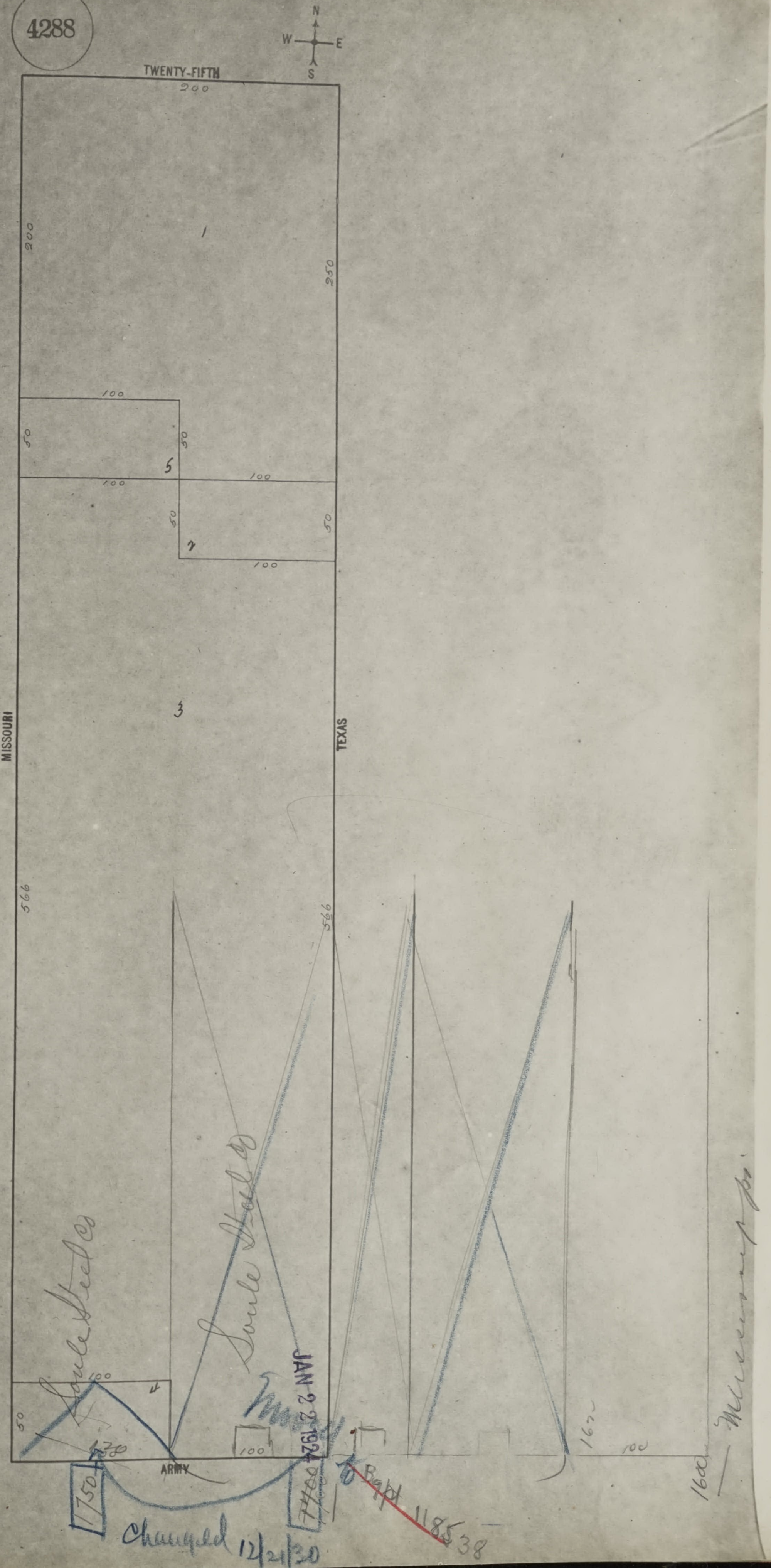
4288
N
W
E
S
TWENTY-FIFTH
200
200
250
1
100
50
50
5
100
100
50
50
7
100
3
MISSOURI
TEXAS
566
566
Soule Steel Co
Soule Steel Co
50
100
4
130
100
ARMY
1750
7700
JAN 22 1924
Changed 12/21/30
Bapt
11853 8
162
100
1600
Missouri

SAN FRANCISCO DEPARTMENT OF BUILDING INSPECTION OFFICIAL COPY

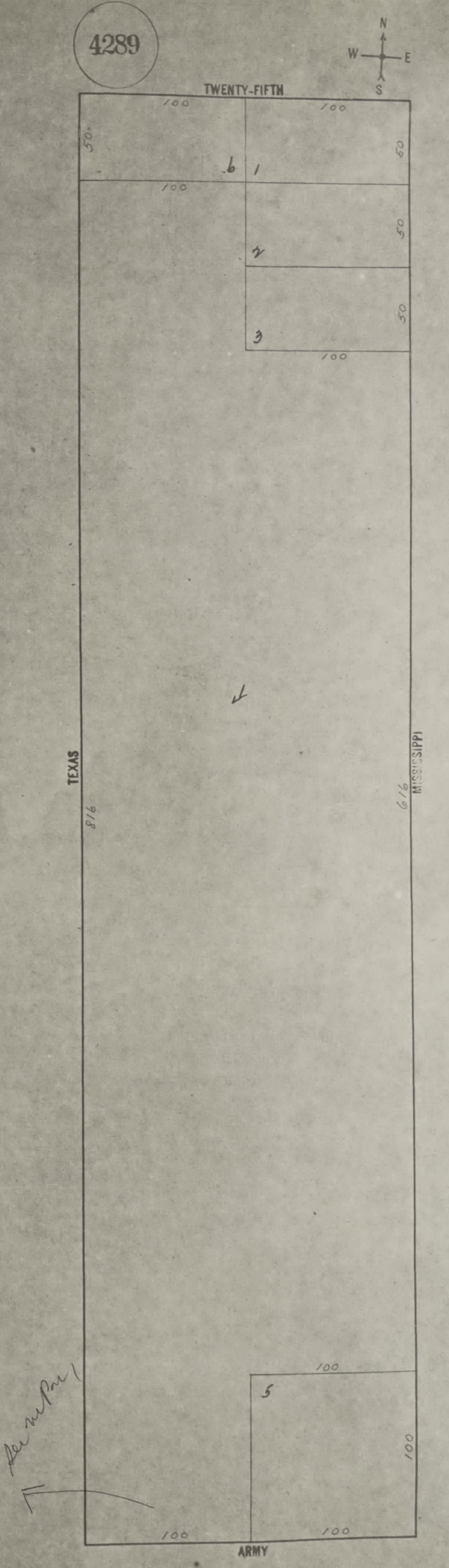
4289
N
W
E
S
TWENTY-FIFTH
TEXAS
MISSISSIPPI
ARMY
100
50
6
1
2
3
4
5
916
616
See map 1

See drawing
Rec # 1551
9/18/34

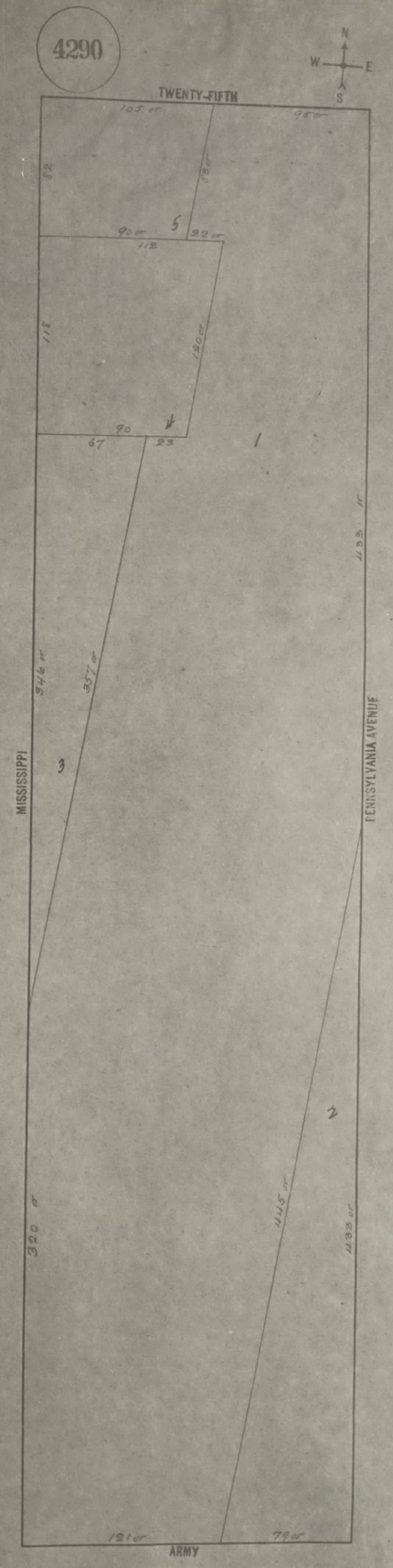
4290
N
W
E
S
TWENTY-FIFTH
105
95
82
58
5
90
22
112
118
120
4
90
67
23
1
MISSISSIPPI
346
357
3
PENNSYLVANIA AVENUE
433
2
445
433
320
121
79
ARMY

See Res #1639 #1637 closing 9/18/34

SAN FRANCISCO DEPARTMENT OF BUILDING INSPECTION
OFFICIAL COPY

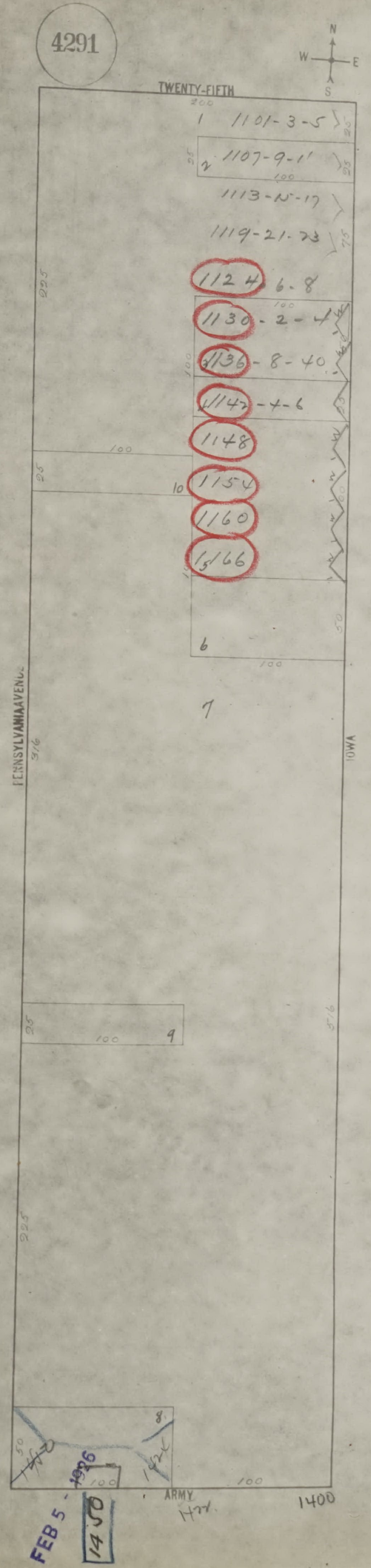
4291
N
W
E
S
TWENTY-FIFTH
200
1
1101-3-5
25
2
1107-9-11
25
100
1113-15-17
1119-21-23
75
225
1124-6-8
100
1130-2-4
1136-8-40
100
1142-4-6
25
1148
100
25
10
1154
1160
1166
50
6
100
7
PENNSYLVANIA AVENUE
316
IOWA
316
25
100
9
225
50
8
1422
100
ARMY
100
1400
FEB 5 - 1926
1450

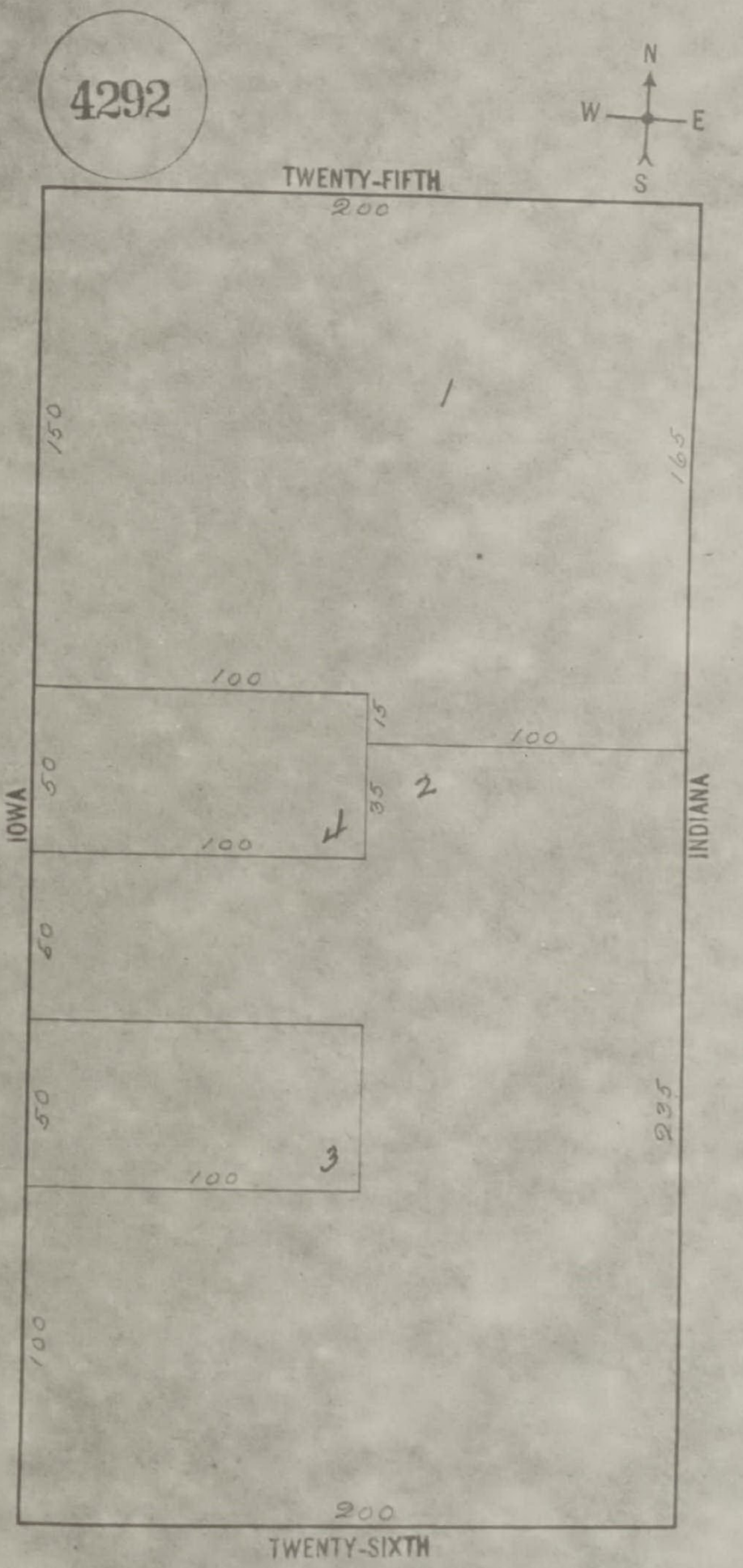
4292
N
W
E
S
TWENTY-FIFTH
200
1
150
165
100
15
100
2
IOWA
50
35
4
100
INDIANA
50
50
3
100
235
100
200
TWENTY-SIXTH


4293
N
W
E
S
TWENTY-FIFTH
200
165
1
165
INDIANA
MINNESOTA
2
235
235
200
TWENTY-SIXTH


4294
N
W
E
S
TWENTY-FIFTH
200
165
1
165
MINNESOTA
TENNESSEE
2
235
235
200
TWENTY-SIXTH


4295
N
W
E
S
TWENTY-FIFTH
200
2900
165
1
165
ST
TENNESSEE
~~KENTUCKY~~
THIRD
2
235
235
200
TWENTY-SIXTH


4296
N
W
E
S
TWENTY-FIFTH
2901
200
KENTUCKY
400
ILLINOIS
400
1
200
TWENTY-SIXTH

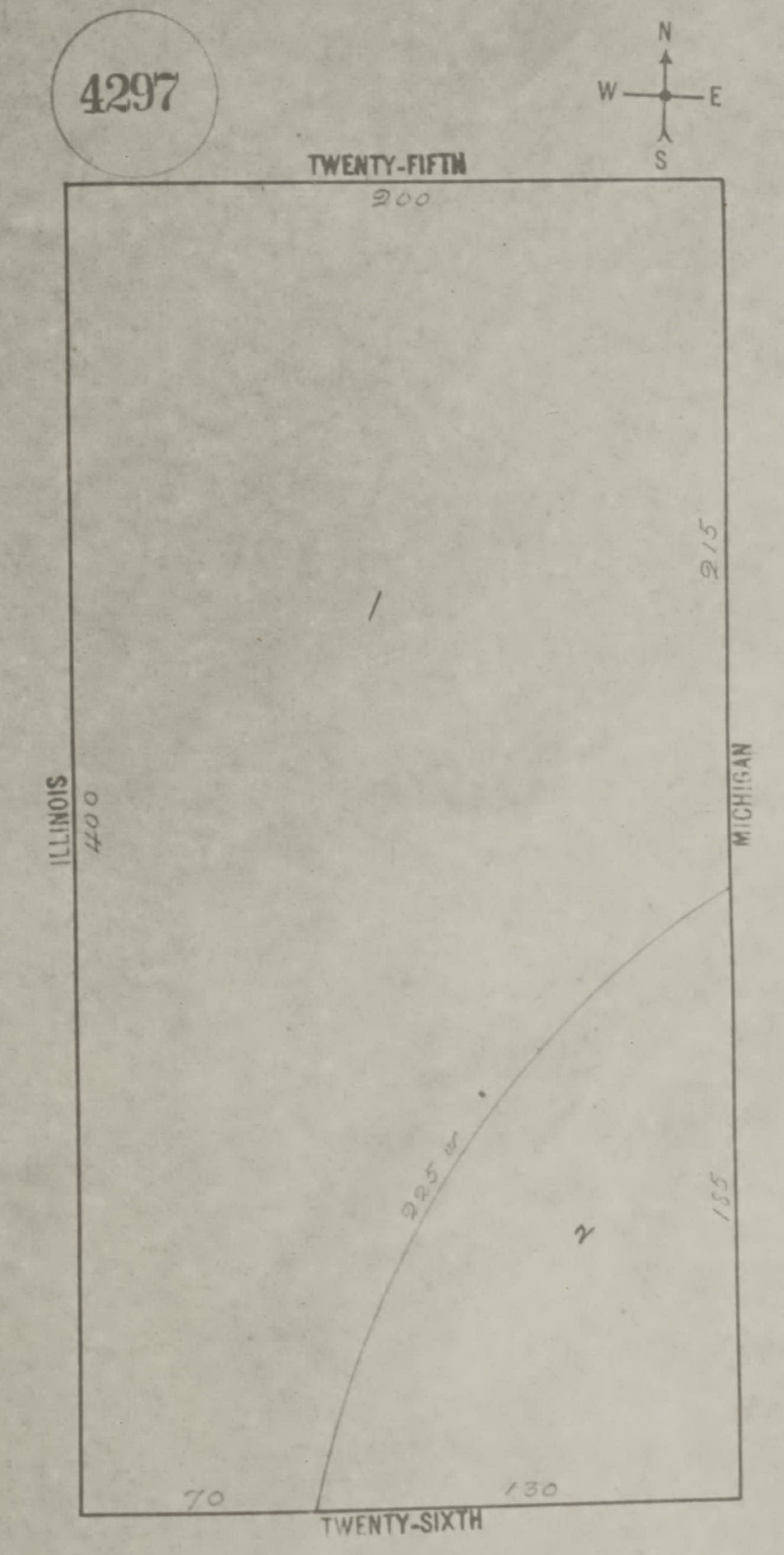
4297
N
W
E
S
TWENTY-FIFTH
200
ILLINOIS
400
MICHIGAN
215
1
225±
2
135
70
130
TWENTY-SIXTH

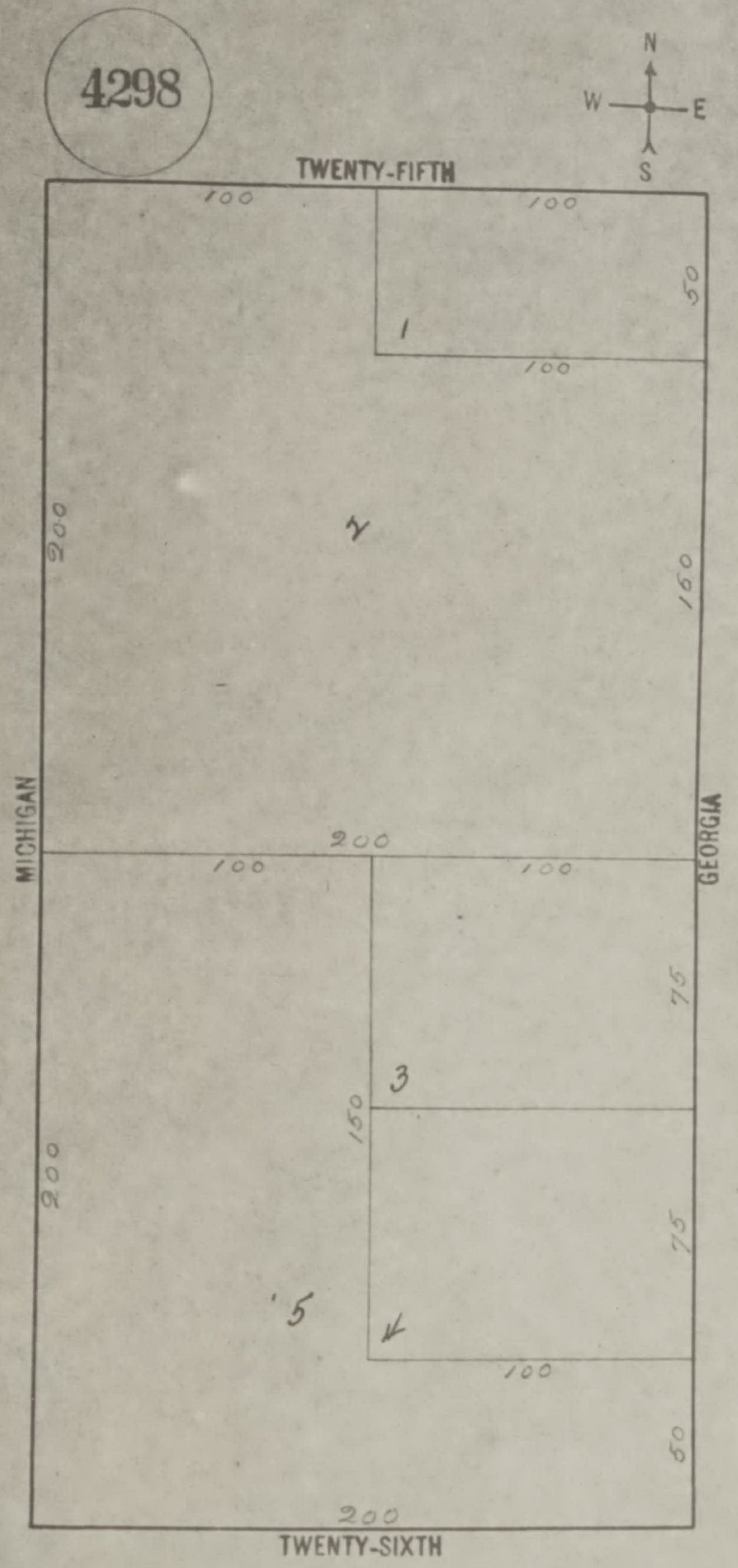

4298
N
W
E
S
TWENTY-FIFTH
100
100
50
1
100
2
200
150
MICHIGAN
200
100
100
GEORGIA
75
3
150
200
75
5
4
100
50
200
TWENTY-SIXTH

SAN FRANCISCO DEPARTMENT OF BUILDING INSPECTION
OFFICIAL COPY


4299
N
W
E
S
TWENTY-FIFTH
200
GEORGIA
LOUISIANA
200
200
1
200
200
2
200
TWENTY-SIXTH

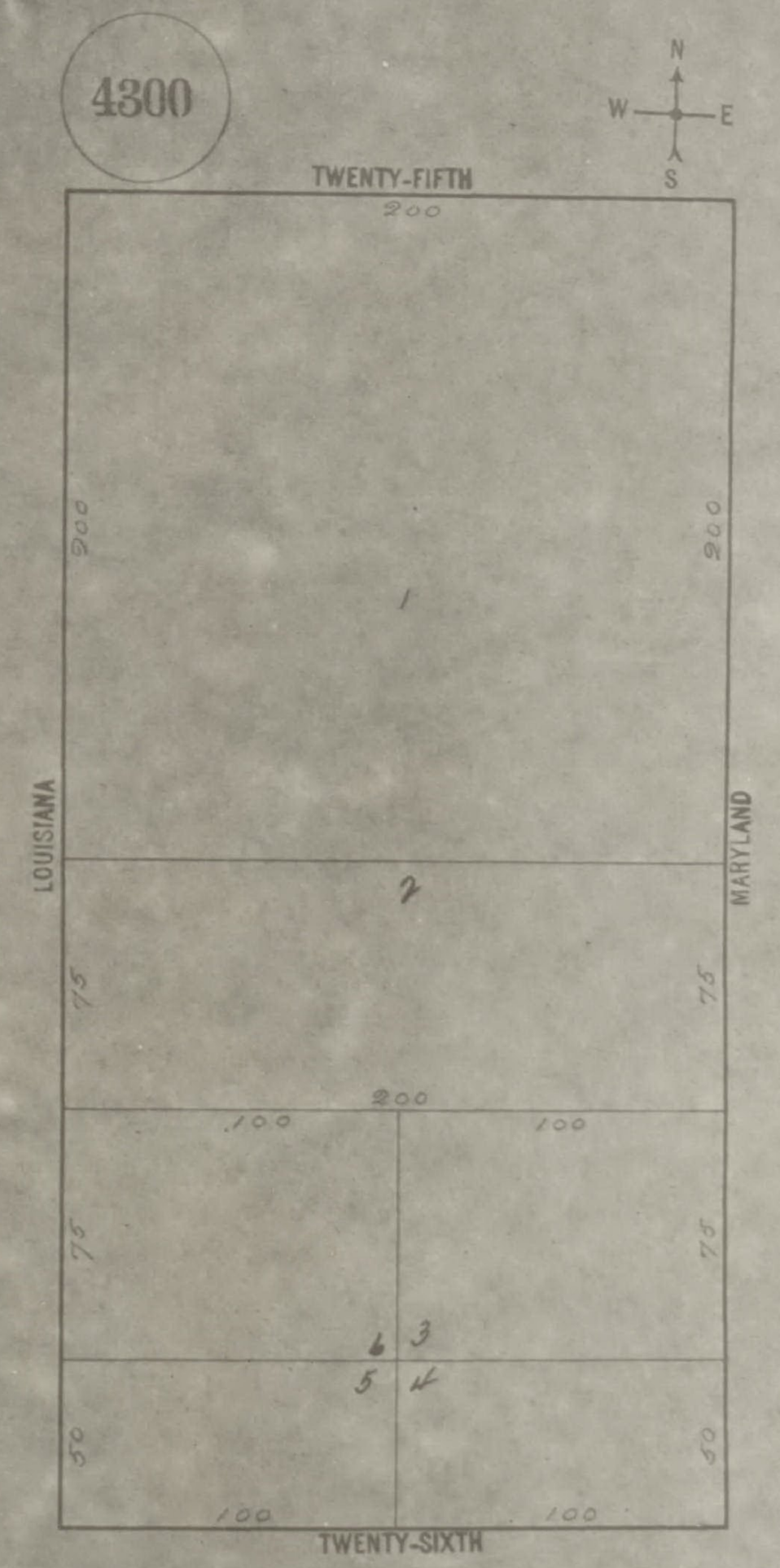
4300
N
W
E
S
TWENTY-FIFTH
200
200
200
1
LOUISIANA
MARYLAND
2
75
75
200
100
100
75
75
6
3
5
4
50
50
100
100
TWENTY-SIXTH

SAN FRANCISCO DEPARTMENT OF BUILDING INSPECTION
OFFICIAL COPY

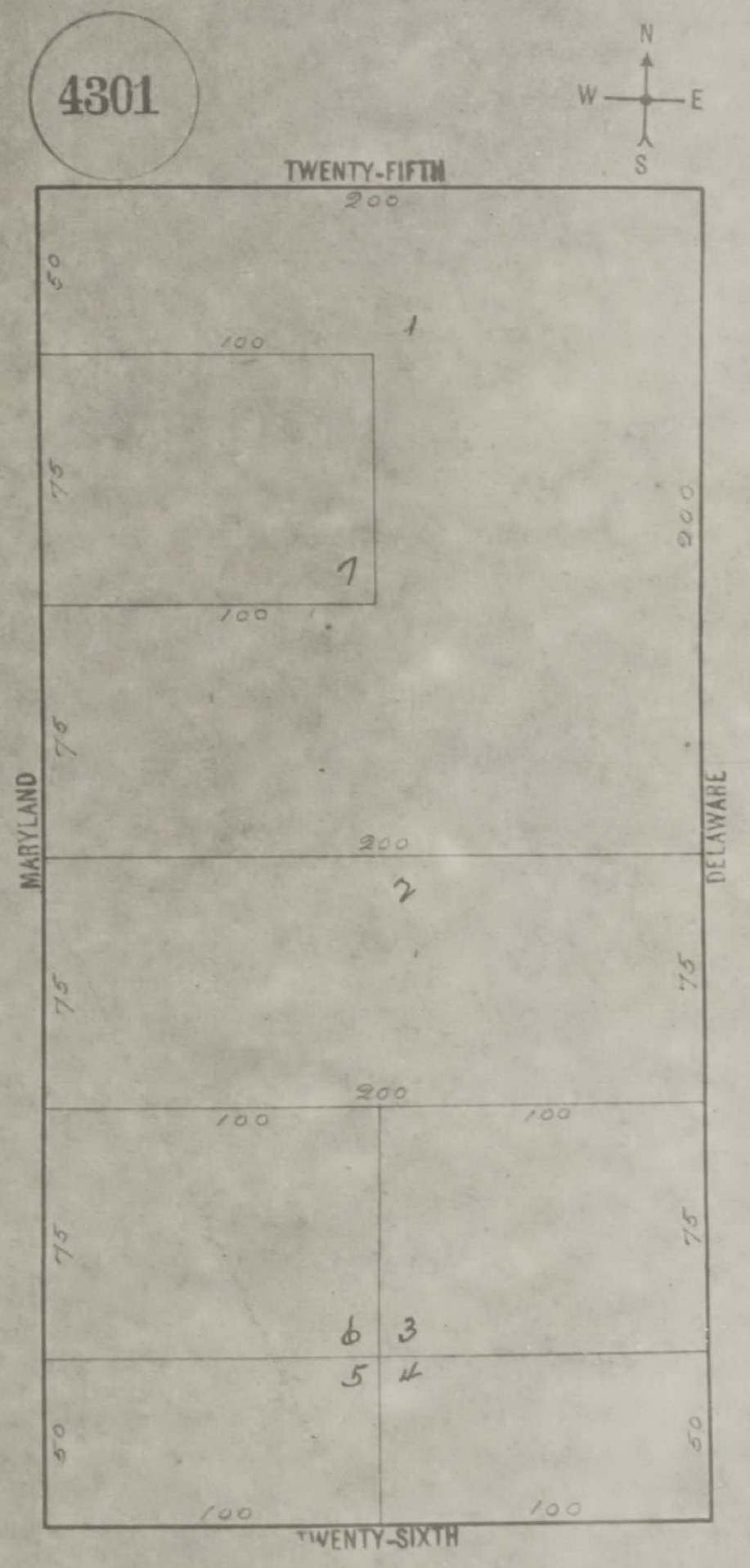
4301
N
W
E
S
TWENTY-FIFTH
200
50
100
1
75
200
7
100
MARYLAND
DELAWARE
75
200
2
75
75
200
100
100
75
75
6
3
5
4
50
50
100
TWENTY-SIXTH
100


4302
N
W
E
S
TWENTY-FIFTH
200
DELAWARE
200
200
MASSACHUSETTS
200
200
1
2
200
TWENTY-SIXTH


4303
N
W
E
S
TWENTY-FIFTH
200
MASSACHUSETTS
400
WATER FRONT
400
200
TWENTY-SIXTH


4304
N
W
E
S
WATER FRONT
200
OHIO
250
250
WATER FRONT
200
ARMY


4305
N
W
E
S
WATER FRONT
200
OKLAHOMA
250
1
250
OHIO
200
ARMY


4306
N
W
E
S
WATER FRONT
200
NEW YORK
250
OKLAHOMA
250
200
ARMY


4307
N
W
E
S
TWENTY-SIXTH
200
MASSACHUSETTS
400
1
NEW YORK
400
200
ARMY


4308
N
W
E
S
TWENTY-SIXTH
200
DELAWARE
400
MASSACHUSETTS
400
200
ARMY


4309
N
W
E
S
TWENTY-SIXTH
200
MARYLAND
400
400
DELAWARE
200
ARMY

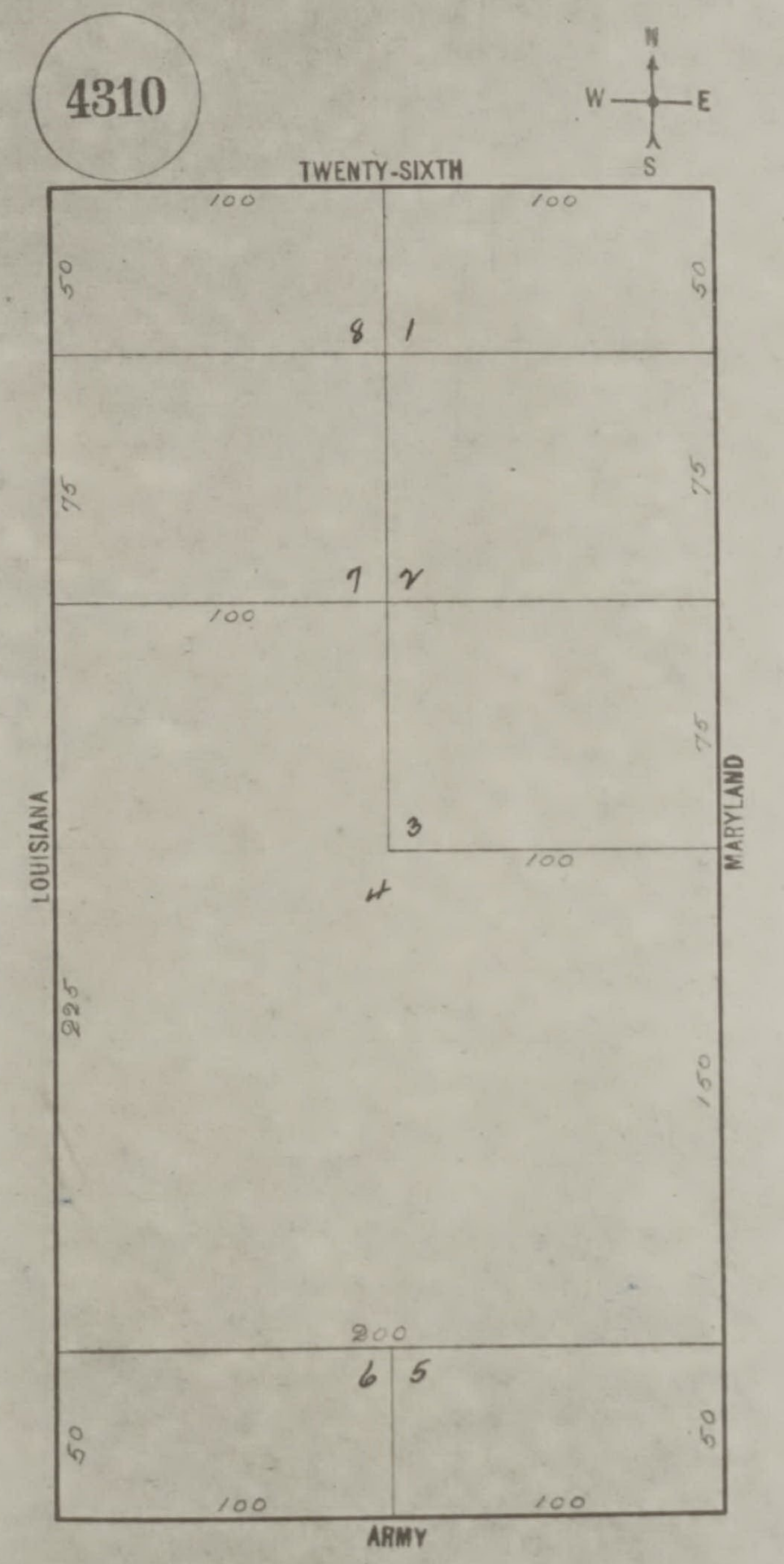
4310
N
W
E
S
TWENTY-SIXTH
100
100
50
50
8
1
75
75
7
2
100
75
3
100
4
LOUISIANA
MARYLAND
225
150
200
6
5
50
50
100
100
ARMY


4311
N
W
E
S
TWENTY-SIXTH
200
GEORGIA
400
LOUISIANA
400
200
ARMY


4312
N
W
E
S
TWENTY-SIXTH
100
100
50
3
100
1
MICHIGAN
350
350
GEORGIA
100
2
50
100
100
ARMY

4313
N
W
E
S
TWENTY-SIXTH
200
ILLINOIS
400
MICHIGAN
400
1
200
ARMY


4314
N
W
E
S
TWENTY-SIXTH
180
300
3RD STR.
~~KENTUCKY~~
400
397.998
Safeway Warehouse
400
ILLINOIS
3095
140.655
ARMY
AN 10 1940

SAN FRANCISCO DEPARTMENT OF BUILDING INSPECTION OFFICIAL COPY

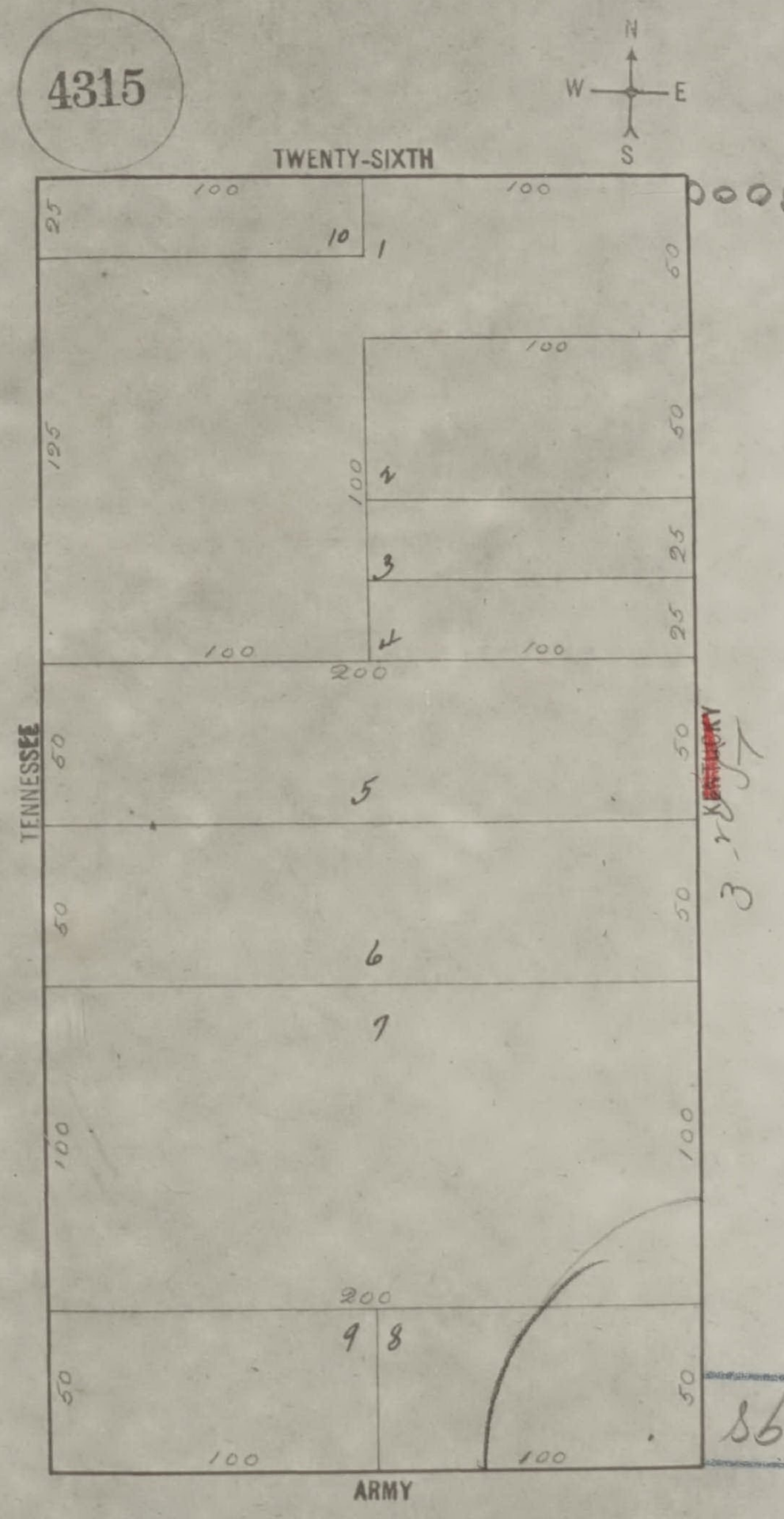
4315
N
W
E
S
TWENTY-SIXTH
TENNESSEE
ARMY
100
100
25
10
1
50
100
50
195
100
2
25
3
25
4
100
200
100
50
5
50
50
6
7
100
100
200
9
8
50
50
100
100


4316
N
W
E
S
TWENTY-SIXTH
200
TENNESSEE
400
200
ARMY

E14567.


4317
N
W
E
S
TWENTY-SIXTH
INDIANA
MINNESOTA
ARMY
100
100
50
50
75
150
37.6
37.6
75
75
75
75
50
50
100
100
14
1
11
10
9
4
8
3
7
2
6
5

SAN FRANCISCO DEPARTMENT OF BUILDING INSPECTION
OFFICIAL COPY


4318
N
W
E
S
TWENTY-SIXTH
IOWA
INDIANA
ARMY
100
100
50
6
1
275
300
75
5
2
4
3
50
50
100
100

SAN FRANCISCO DEPARTMENT OF BUILDING INSPECTION
OFFICIAL COPY


POTRERO A.
See Page 4332
184½
98
1355
1350
1323
1325
F
1301
June 26/1923
25 1/2 ft
Part of Co

SEP 8 1926

See new Vol 28
Page 4332

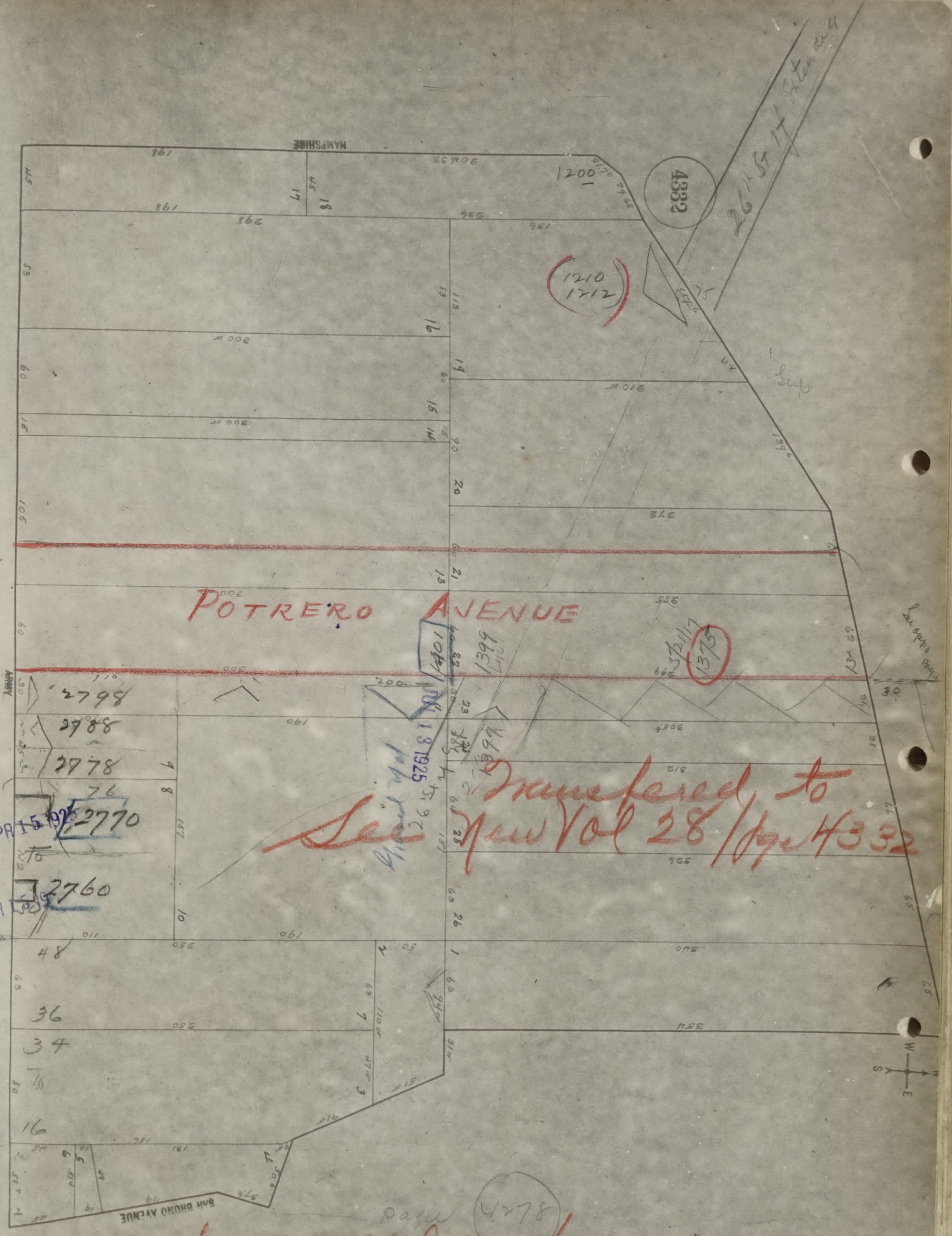
HAMPSHIRE
4332
26th St
1200
1210
1212
POTRERO AVENUE
1401
1399
1375
2798
2788
2778
2770
2760
48
36
34
16
SAN BRUNO AVENUE
4278

APR 15 1925

APR 13 1925

Transferred to
See New Vol 28 / Page 4332

See new Vol 28 / Page 4332

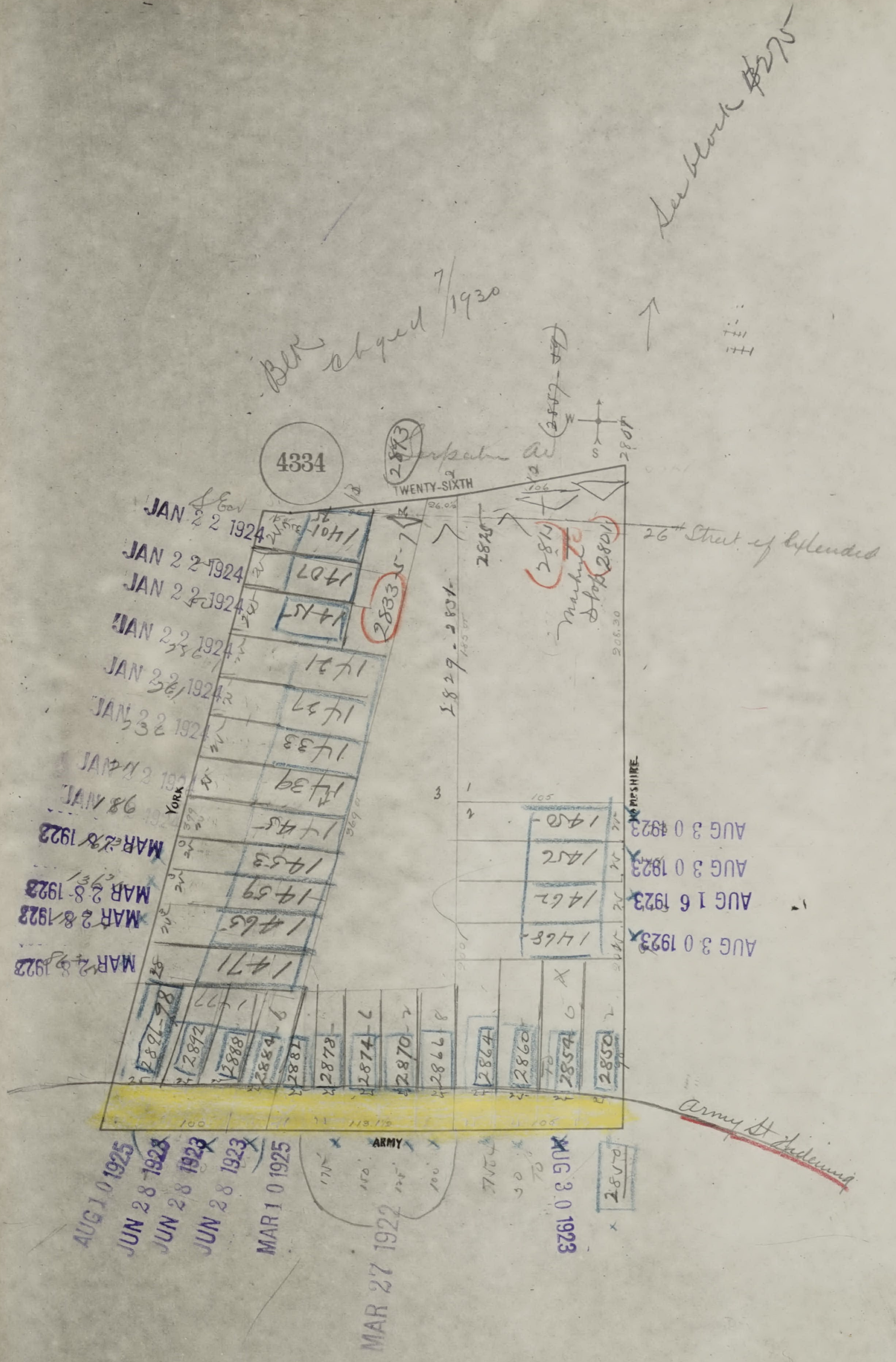
See block #375
Blk abgrd 7/1930
4334
2873
TWENTY-SIXTH
26th Street if extended
2807
2825
2829 - 2831
2833
2811
2801
YORK
HAMPSHIRE
ARMY
Army St Widening
1401
1407
1415
1421
1427
1433
1439
1445
1453
1459
1465
1471
1477
1450
1452
1462
1468
2896-98
2892
2888
2884
2882
2878
2874
2870
2866
2864
2860
2854
2850
2850
JAN 22 1924
JAN 22 1924
JAN 22 1924
JAN 22 1924
JAN 22 1924
JAN 22 1924
MAR 28 1922
MAR 28 1923
MAR 28 1923
MAR 28 1922
AUG 30 1923
AUG 30 1923
AUG 16 1923
AUG 30 1923
AUG 10 1925
JUN 28 1923
JUN 28 1923
JUN 28 1923
MAR 10 1925
MAR 27 1922
AUG 30 1923

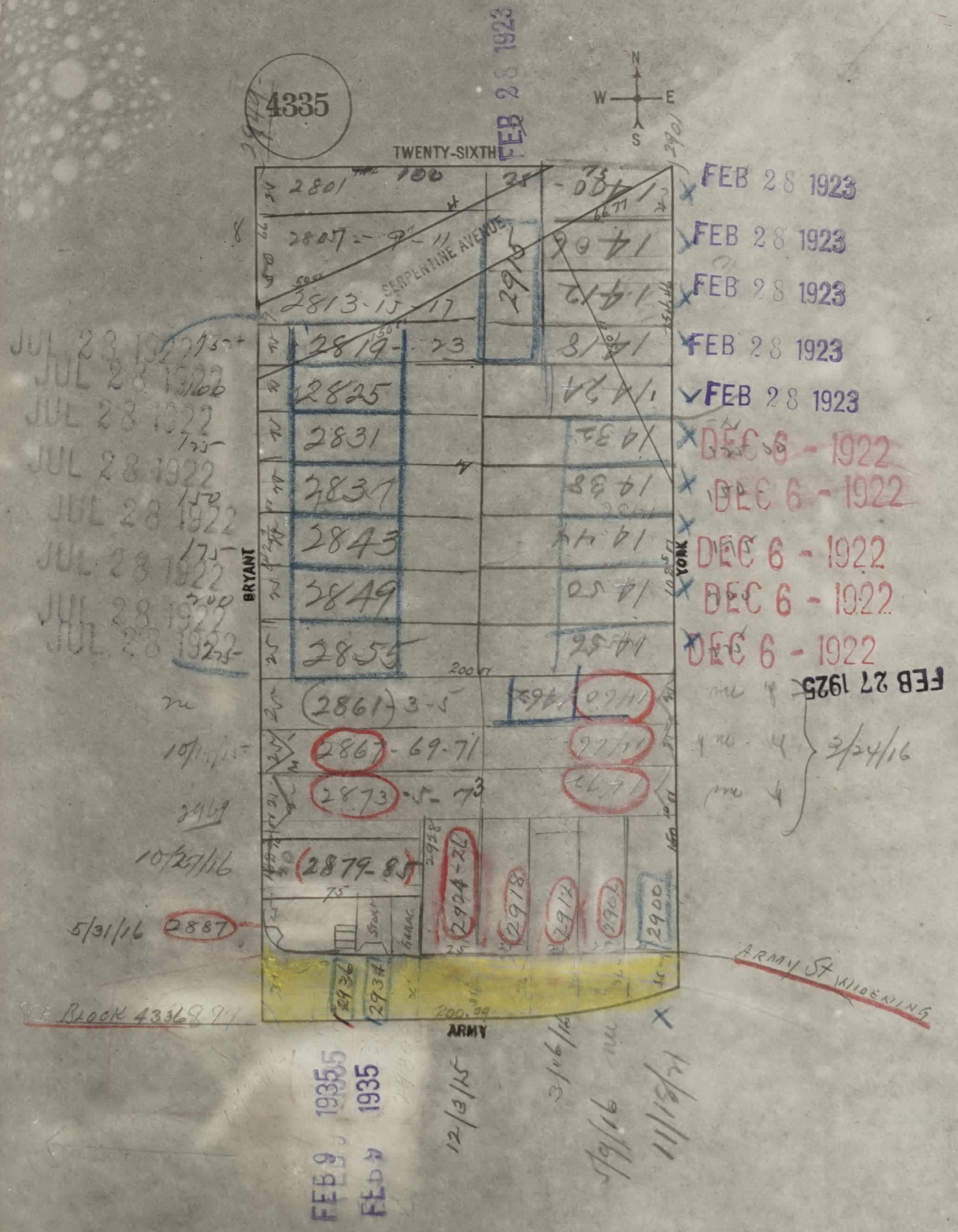
4335
N
W
E
S
TWENTY-SIXTH
SERPENTINE AVENUE
BRYANT
YORK
ARMY
2801
2807-9-11
2813-15-17
2819-23
2825
2831
2837
2843
2849
2855
2861-3-5
2867-69-71
2873-5-7
2879-85
2887
2910
2924-26
2918
2912
2906
2900
2936
2938
1400
1406
1412
1418
1424
1432
1438
1444
1450
1456
1462
1468
1474
1480
FEB 28 1923
FEB 28 1923
FEB 28 1923
FEB 28 1923
FEB 28 1923
FEB 28 1923
DEC 6 - 1922
DEC 6 - 1922
DEC 6 - 1922
DEC 6 - 1922
DEC 6 - 1922
JUL 28 1922
JUL 28 1922
JUL 28 1922
JUL 28 1922
JUL 28 1922
JUL 28 1922
JUL 28 1922
JUL 28 1922
FEB 27 1925
3/24/16
10/27/16
5/31/16
12/3/15
3/6/16
5/9/16
11/15/16
FEB 9 1935
FEB 9 1935
Block 4336
ARMY ST WIDENING
200.99

SAN FRANCISCO DBI DEPARTMENT OF BUILDING INSPECTION
OFFICIAL COPY

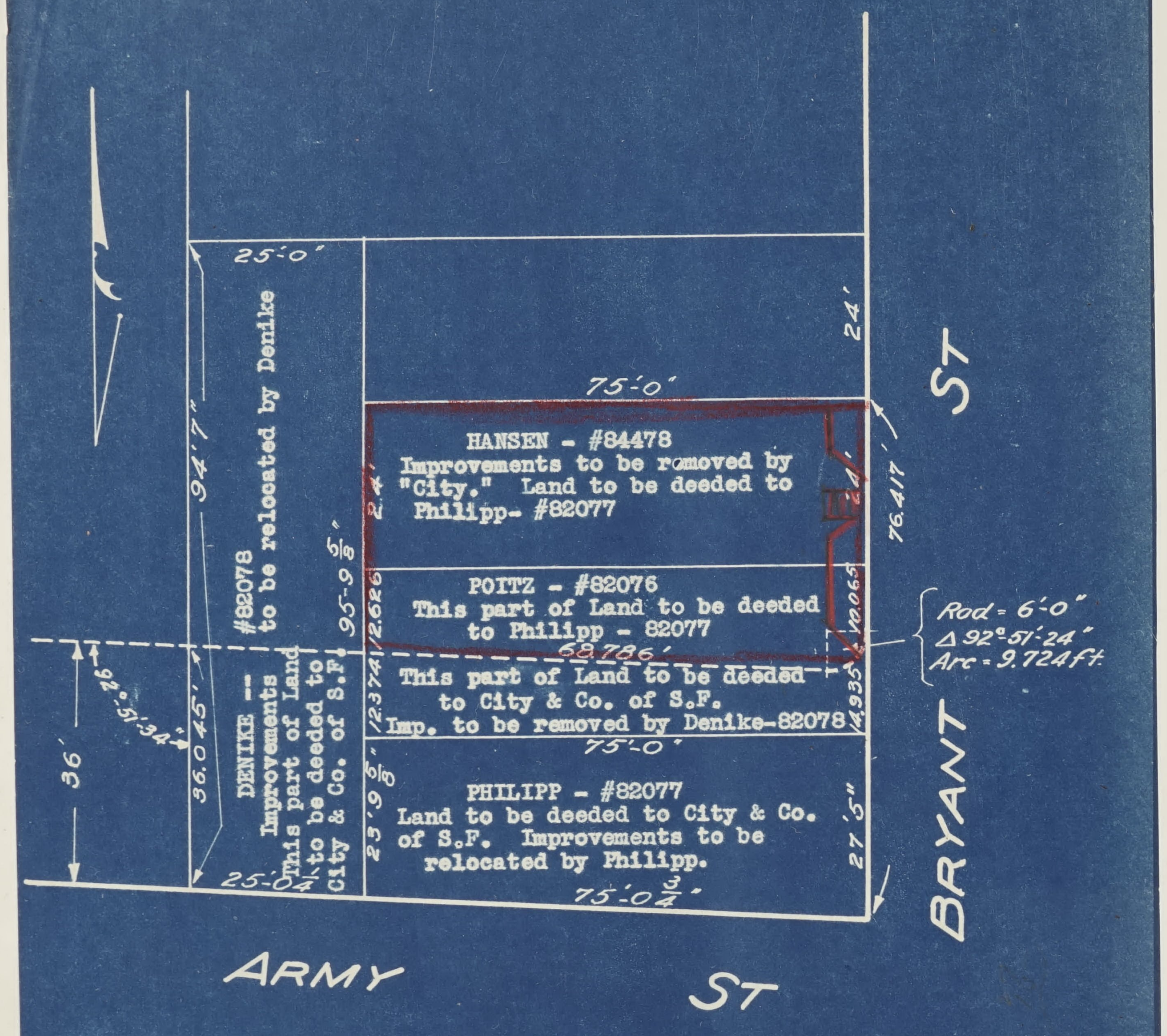
25'-0"
94'7"
#82078 to be relocated by Denike
95-9 5/8"
24'
75'-0"
HANSEN - #84478
Improvements to be removed by "City." Land to be deeded to Philipp- #82077
24'
76.417'
POITZ - #82076
This part of Land to be deeded to Philipp - 82077
12.626
10.065
68.786'
Rod = 6'-0"
Δ 92°-51'-24"
Arc = 9.724 ft.
This part of Land to be deeded to City & Co. of S.F.
Imp. to be removed by Denike-82078
12.374
4.935
75'-0"
36'
26°-51'-34"
36.0 45'
DENIKE — Improvements
This part of Land to be deeded to City & Co. of S.F.
23'-9 5/8"
PHILIPP - #82077
Land to be deeded to City & Co. of S.F. Improvements to be relocated by Philipp.
27'5"
25'-0 1/4"
75'-0 3/4"
BRYANT ST
ARMY ST

DIAGRAM SHOWING PROPOSED WIDENING OF ARMY STREET (N/Line) West of Bryant St.
New Northerly line of Army Street shown dotted.

Rights-of-Way settlements (for clear title) as follows,-

DENIKE	to receive	$1800.00	and Poitz building
HANSEN	" "	7500.00	
POITZ	" "	8100.00	
PHILIPP	" "	4080.00	and Hansen lot and part of Poitz lot.

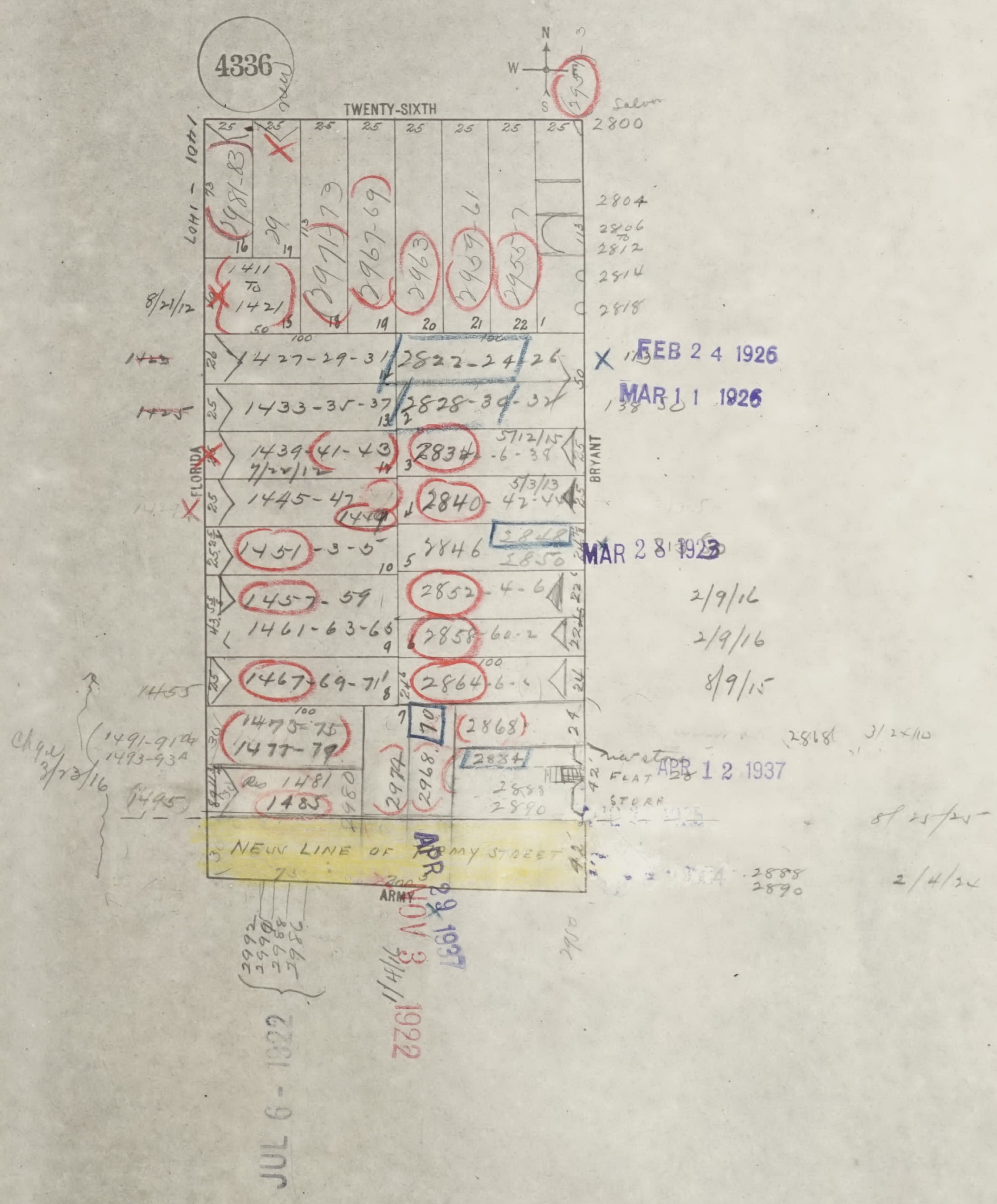
4336
new
N
W
S
TWENTY-SIXTH
Salon
2800
25
LOHI - 1041
2981-83
29
2971-73
2967-69
2963
2959-61
2955-7
2804
2806 to 2812
2814
2818
8/21/12
1411 to 1421
16
17
15
18
19
20
21
22
1
100
1427-29-31
2822-24-26
FEB 2 4 1926
MAR 1 1 1926
1433-35-37
2828-30-32
13
2
FLORIDA
1439-41-43
7/20/12
2834-6-38
5/12/15
BRYANT
1445-47
1449
2840-42-44
5/3/13
1451-3-5
2846
2848
2850
MAR 2 8 1923
1457-59
2852-4-6
2/9/16
1461-63-65
2858-60-2
2/9/16
1455
1467-69-71
2864-6-8
8/9/15
1473-75
1477-79
2868
1491-91A
1493-93A
3/23/16
1495
Ro 1481
1485
2980
2974
2968
70
2884
2888
2890
FLAT
STORE
APR 1 2 1937
2868
NEW LINE OF ARMY STREET
ARMY
APR 29 1937
NOV 3 1922
JUL 6 - 1922
2992
2990
2988
2986
11/14/16
2888
2890
2/4/24
8/21/25

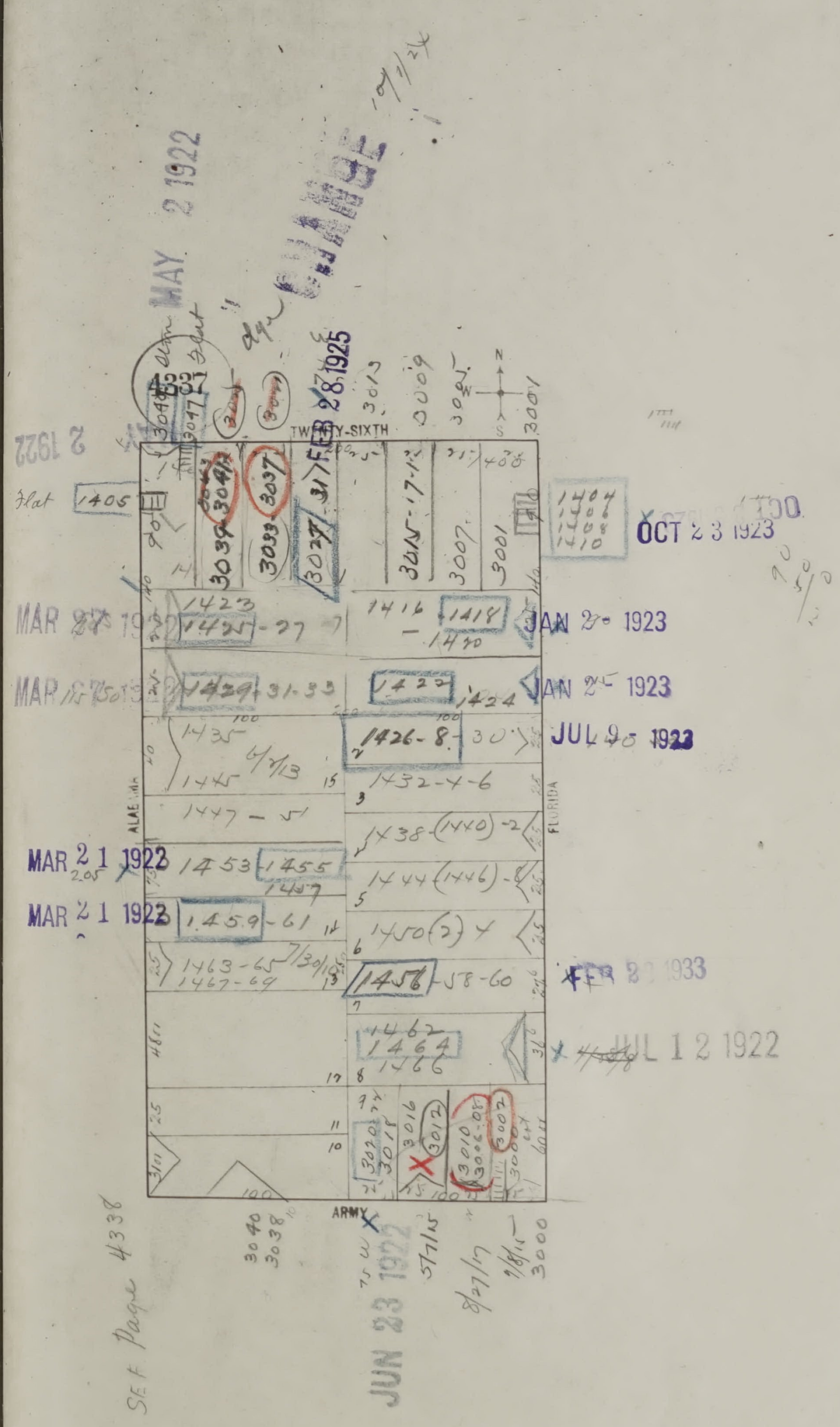
4337
TWENTY-SIXTH
ALABAMA
FLORIDA
ARMY
N
S
W
E
Flat
1405
3041
3039
3037
3033
3027
3015-17-19
3007
3001
1404
1406
1408
1410
1423
1425-27
1416
1418
1420
1429-31-33
1422
1424
1435
1445
6/7/13
1426-8
1432-4-6
1447-51
1438-(1440)-2
1453
1455
1457
1444-(1446)-8
1459-61
1450(2)4
1463-65
1467-69
7/30/15
1456-58-60
1462
1464
1466
3020
3018
3016
3012
3010
3006-08
3002
3040
3038
3000
5/7/15
See Page 4338
MAY 2 1922
FEB 28 1925
OCT 23 1923
JAN 2- 1923
JAN 25 1923
JUL 9 1923
MAR 27 1922
MAR 21 1922
MAR 21 1922
FEB 2 1933
JUL 12 1922
JUN 23 1922

140
150
36
60
386

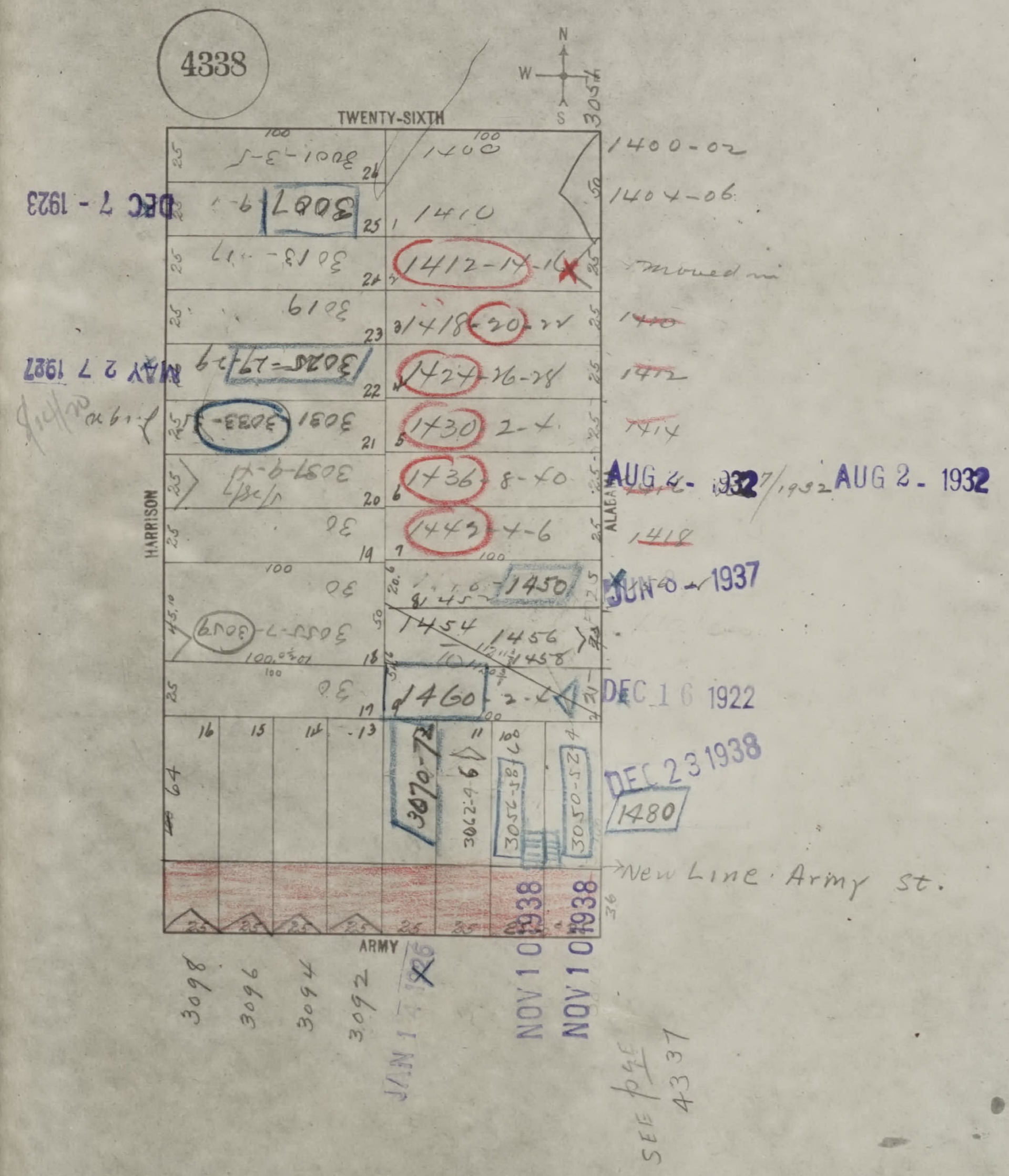
4338
N
W
S
305
TWENTY-SIXTH
HARRISON
ALABAMA
ARMY
3001-3-5
3007-9-11
DEC 7 - 1923
3013-17
3019
3025-27-29
MAY 2 7 1927
3031-3033
3037-9-41
30
3055-7-3049
30
1400
1410
1412-14-16
1418-20-22
1424-26-28
1430-2-4
1436-8-40
1443-4-6
1450
1454
1456
1458
1460-2-4
3070-72
3062-4-6
3056-58
3050-52
1400-02
1404-06
moved in
~~1410~~
~~1412~~
~~1414~~
AUG 2 - 1932
AUG 2 - 1932
~~1418~~
JUN 8 - 1937
DEC 1 6 1922
DEC 2 3 1938
1480
New Line Army St.
NOV 1 0 1938
NOV 1 0 1938
JAN 1 4 1926
3098
3096
3094
3092
SEE page 4337
16
15
14
13
11
64

SAN FRANCISCO DEPARTMENT OF BUILDING INSPECTION
OFFICIAL COPY

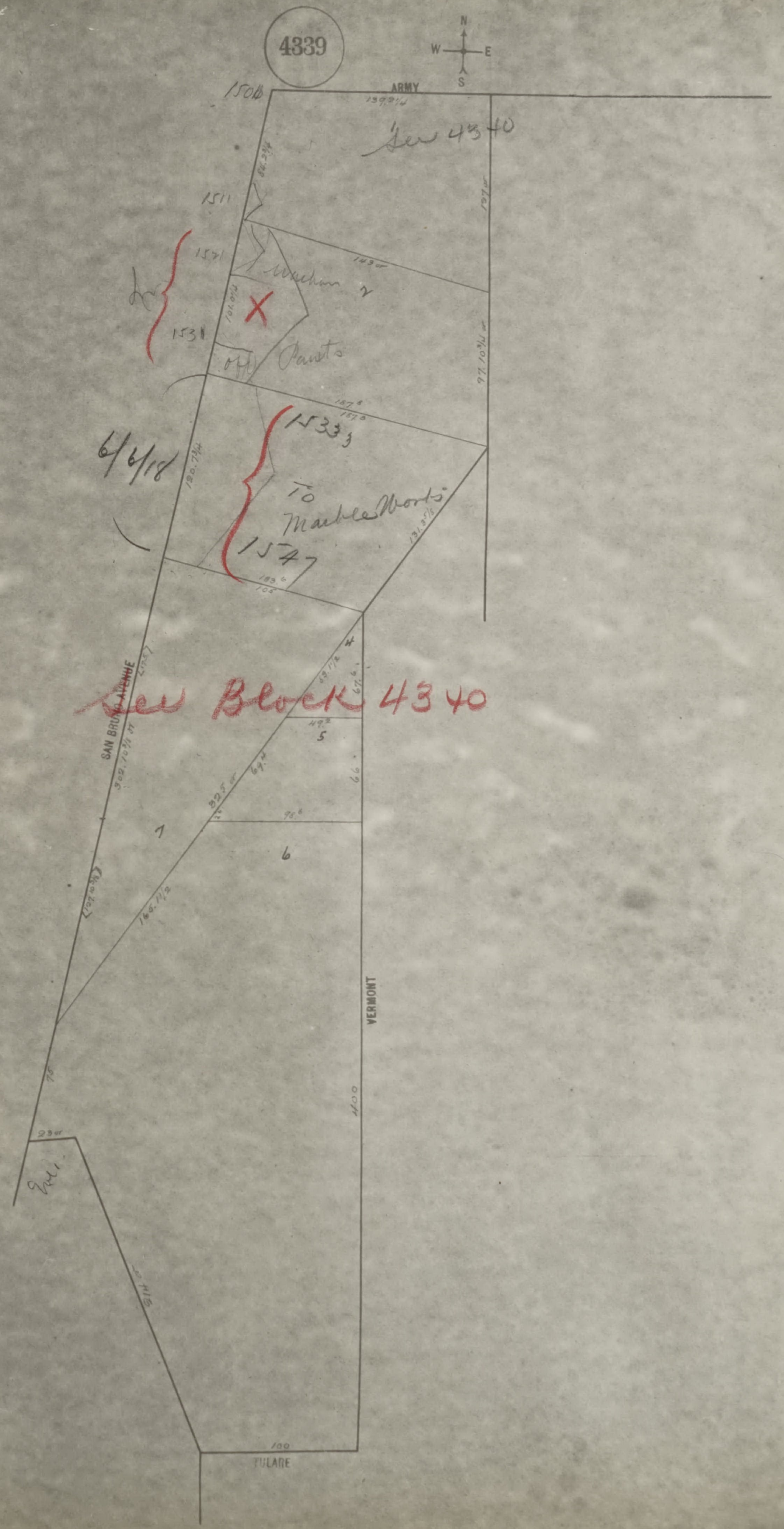
4339
N
W
E
S
ARMY
139.9¼
84.2¾
137.0
143.0
101.0½
97.10¾
157.8
157.8
120.7¾
131.3⅝
183.6
105
SAN BRUNO AVENUE
302.10¾
(175)
(127.10¾)
4
5
6
7
83.1½
67.6
49.2
99
32.5
69.4
98.6
165.1½
VERMONT
TULARE
100
1506
1511
1521
1531
1533
1547

See 4340

Machen 2

Pancti

6/6/18

To Marble Works

See Block 4340

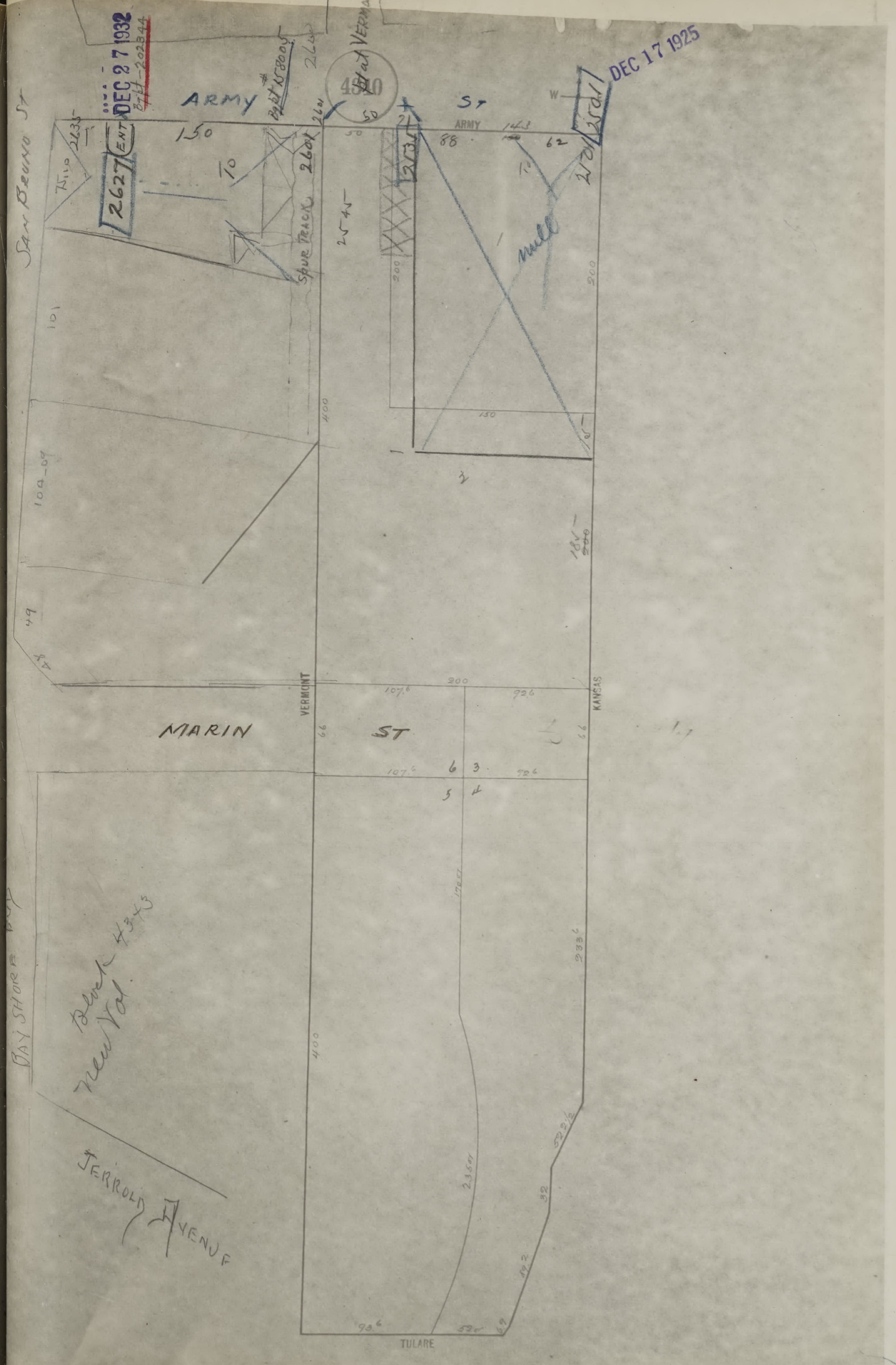

DEC 27 1932

DEC 17 1925

ARMY ST
ARMY
San Bruno St
4340
Bgt 158005
Bgt 202344
2627
ENT
2635
2601
2645
3031
2701
3501
Spur Track
150
50
88
143
62
200
400
150
mill
Flat Vermont
MARIN ST
VERMONT
KANSAS
TULARE
107 6
92 6
200
66
6
3
5
4
Block 4343
New Vol.
Bay Shore Blvd
Jerrold Avenue
101
100 09
49
235 11
223 6
96 6
52 6
1
2


4341
N
W
E
S
ARMY
200
283
283
KANSAS
RHODE ISLAND
200
150
1
2
3
4
5
62.9
23.0
81.10
65.9½
58.10
67.8
98.2½
112.1
75.2½
66.9
32.8
35.6

SEE new Vol #28

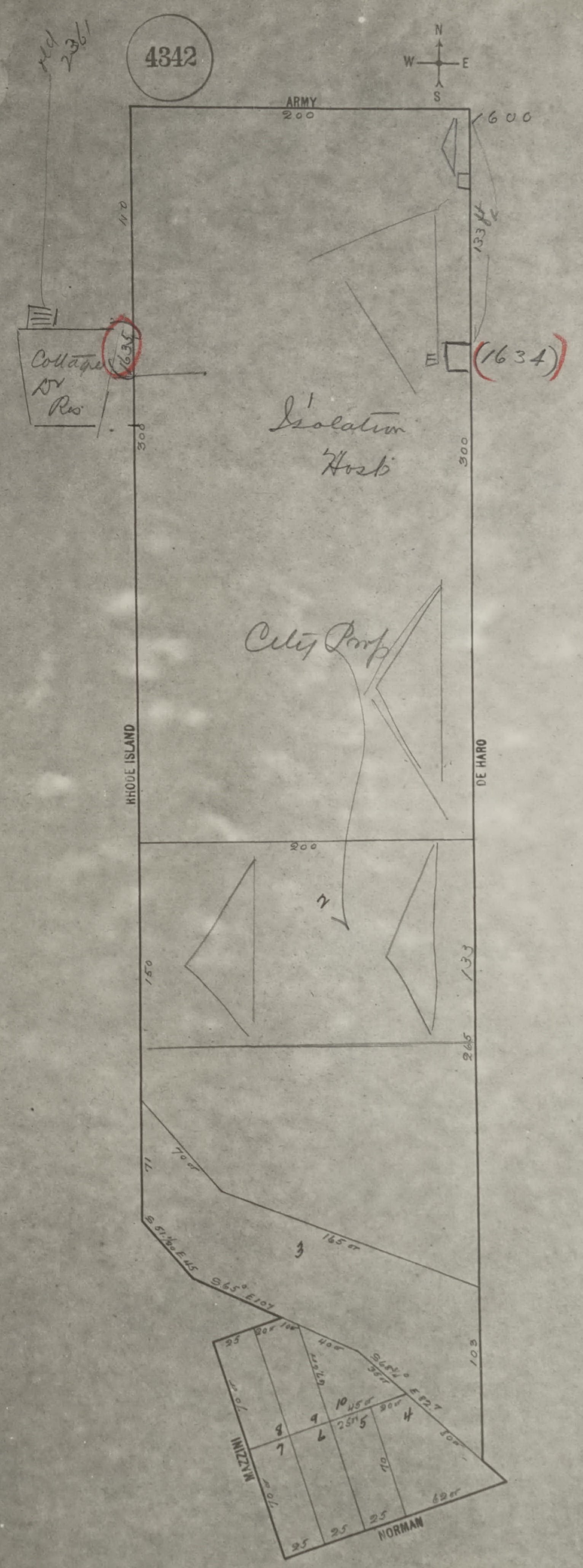
4342
N
W
E
S
ARMY
200
1600
133 ft
110
ret 2361
Cottage Dr Res
1635
(1634)
E
300
300
Isolation Hosp
City Prop
RHODE ISLAND
DE HARO
200
2
150
133
265
71
70 ot
3
165 ot
S 51°¼0 E 45
S 65° E 107
25
20 ot
10 ot
40 ot
S 68¾° E 82.7
35 ot
10
45 ot
20 ot
4
9
25 ot
5
8
6
7
30 ot
103
MAZZINI
70 ot
70
25
25
25
25
NORMAN
62 ot

4343

BLOCK 4343

SEE NEW VOL 28

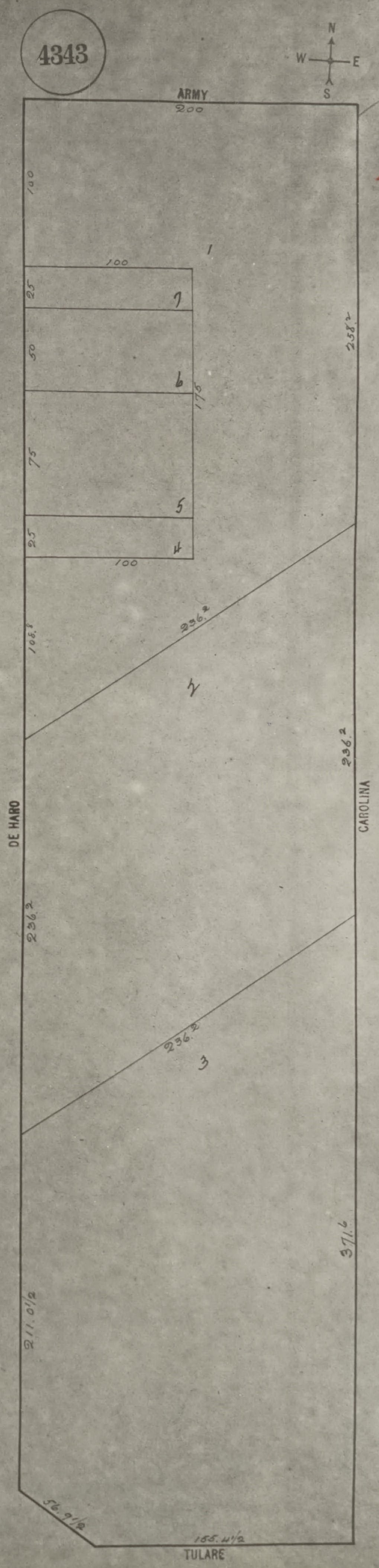
4343
N
W
E
S
ARMY
200
100
1
25
7
50
6
175
75
5
25
4
100
258±
166.1
236.2
2
DE HARO
CAROLINA
236.2
236.2
3
211.01/2
371.6
36.9/10
165.11/2
TULARE

Closed
Ro 75 723

SEE
NEW Vol 28

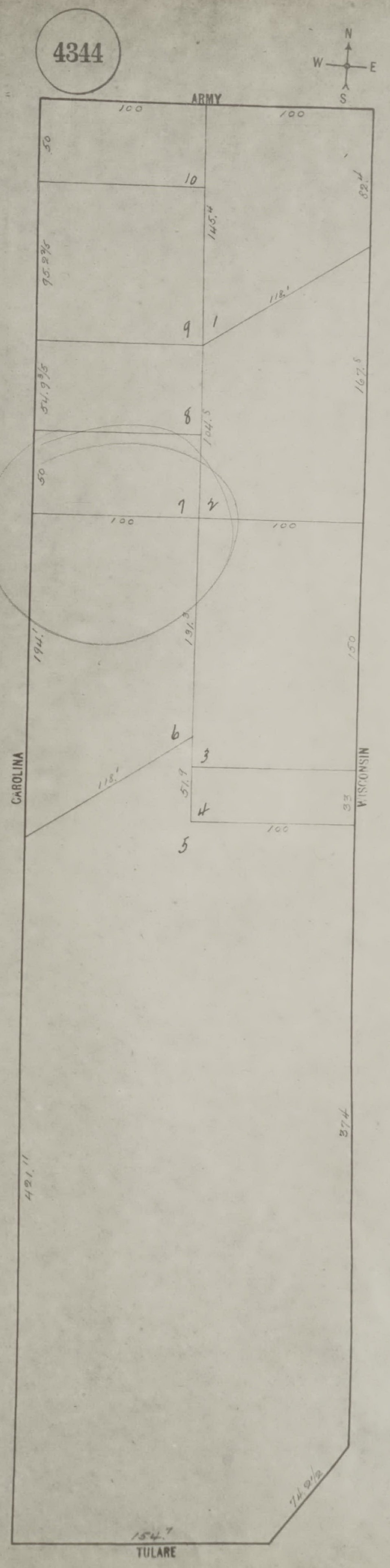
4344
N
W
E
S
ARMY
100
100
50
10
145.4
82.4
95.22/5
118.'
9
1
54.93/5
8
104.5
167.5
50
7
2
100
100
194.'
191.3
150
6
3
118.'
CAROLINA
51.7
4
33
WISCONSIN
100
5
421.11
374
74.91/2
154.7
TULARE

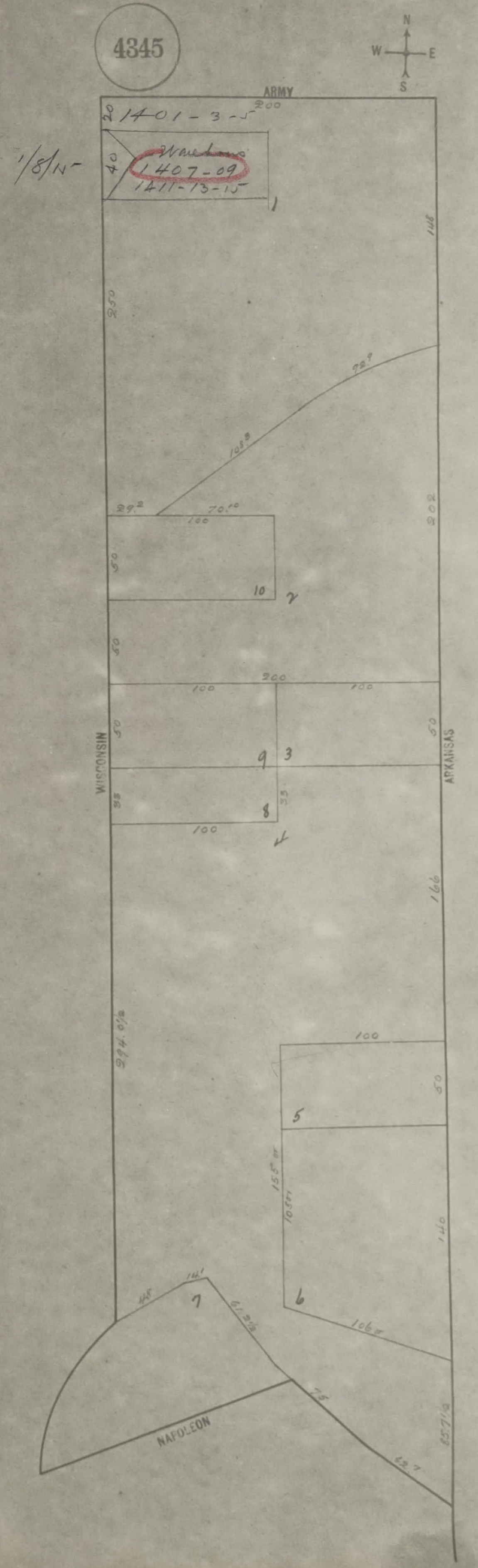
4345
N
W
E
S
ARMY
200
1401-3-5
20
Warehouse
1407-09
1411-13-15
40
1/8/1N
1
148
250
89.2
70.10
100
10
2
50
200
100
100
50
9
3
8
25
100
4
202
WISCONSIN
ARKANSAS
166
100
50
5
140
6
7
141
65
75
157
NAPOLEON

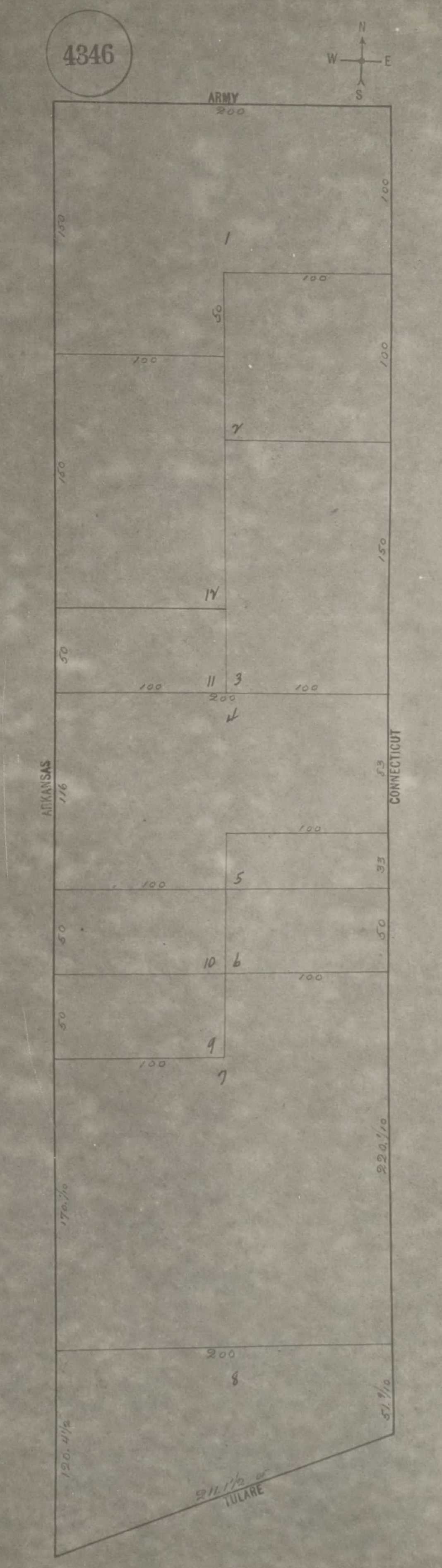
4346
N
W
E
S
ARMY
200
100
1
150
100
50
100
100
2
150
150
14
50
11
3
100
100
200
4
ARKANSAS
116
CONNECTICUT
53
100
33
5
100
50
50
10
6
100
50
9
100
7
220.1/10
170.1/10
200
8
51.9/10
120.4 1/2
211.1 1/2
TULARE

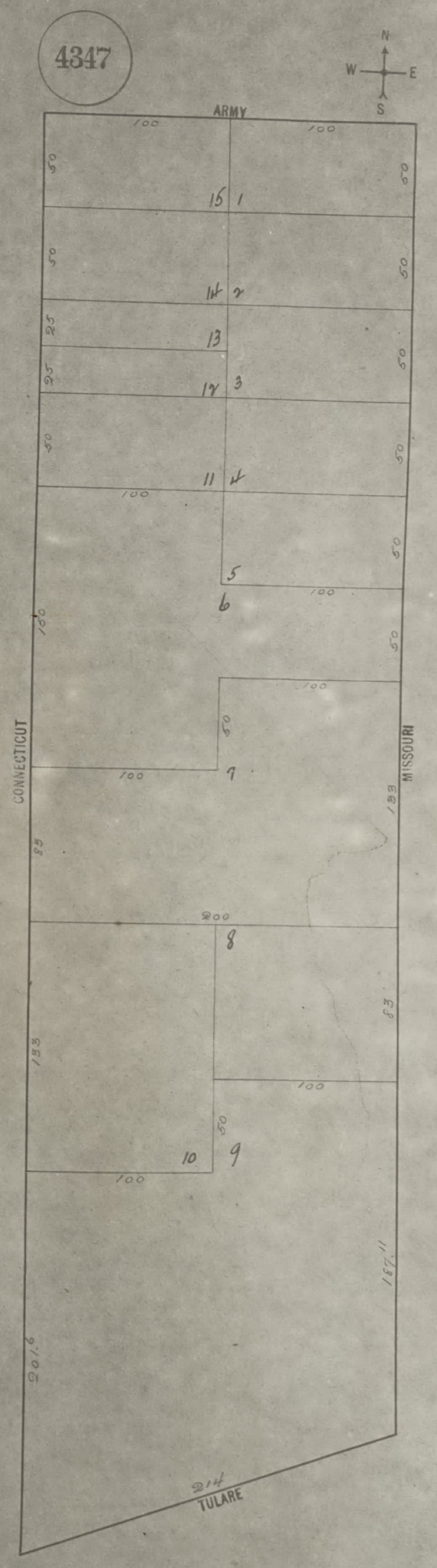
4347
N
W
E
S
ARMY
CONNECTICUT
MISSOURI
TULARE
15 1
14 2
13
12 3
11 4
5
6
7
8
10 9
100
50
25
200
214
201.6


4348
N
W
E
S
ARMY
200
50
50
1
2
350
350
MISSOURI
TEXAS
200
3
316
241
215 or
TULARE

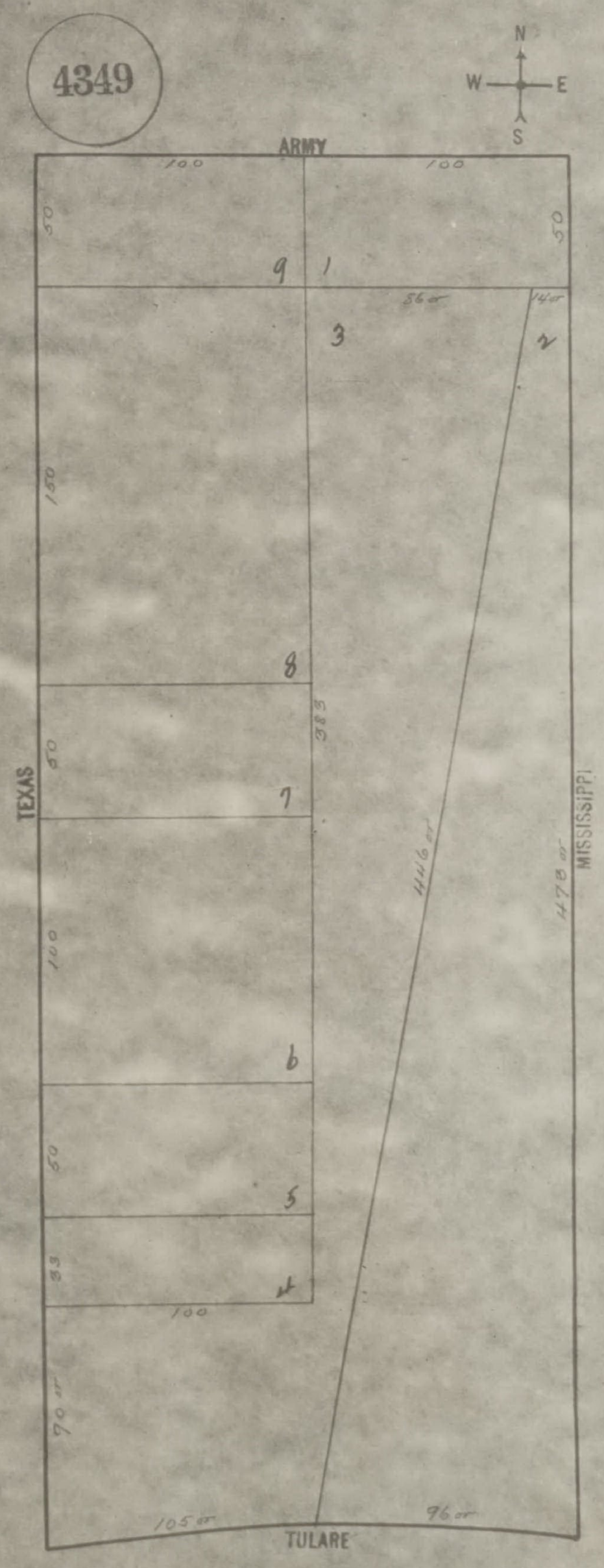
4349
N
W
E
S
ARMY
TEXAS
MISSISSIPPI
TULARE
100
100
50
50
9
1
56 or
14 or
3
2
150
8
383
50
7
100
b
50
5
33
4
100
446 or
478 or
70 or
105 or
96 or

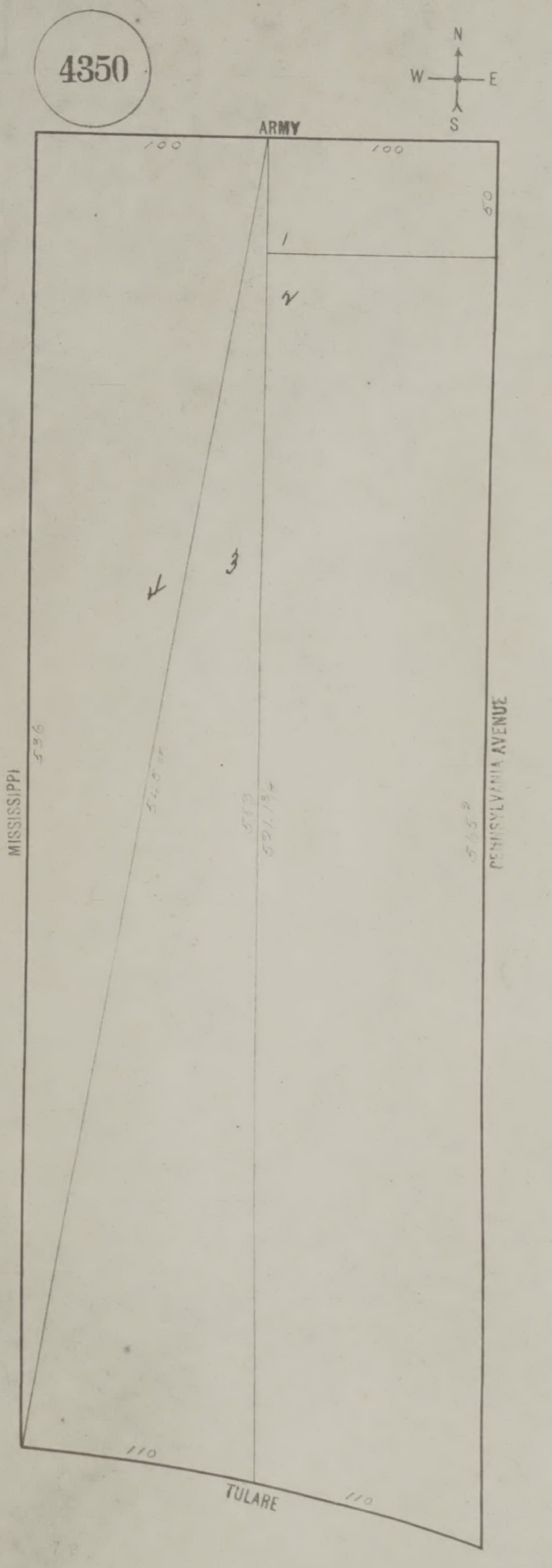
4350
N
W
E
S
ARMY
100
100
50
1
2
3
4
MISSISSIPPI
536
513
PENNSYLVANIA AVENUE
110
TULARE
110

SAN FRANCISCO DEPARTMENT OF BUILDING INSPECTION
OFFICIAL COPY


4351
ARMY
PENNSYLVANIA AVENUE
IOWA
MARIN
200
125
50
100
75
75
100
200
2
3
275
275
200
W
McCormick Lumber Co
Closed
Closed
1401

APR 25 1929


4352
N
W
E
S
ARMY
100
100
50
50
3
1
200
2
IOWA
350
INDIANA
350
200
MARIN

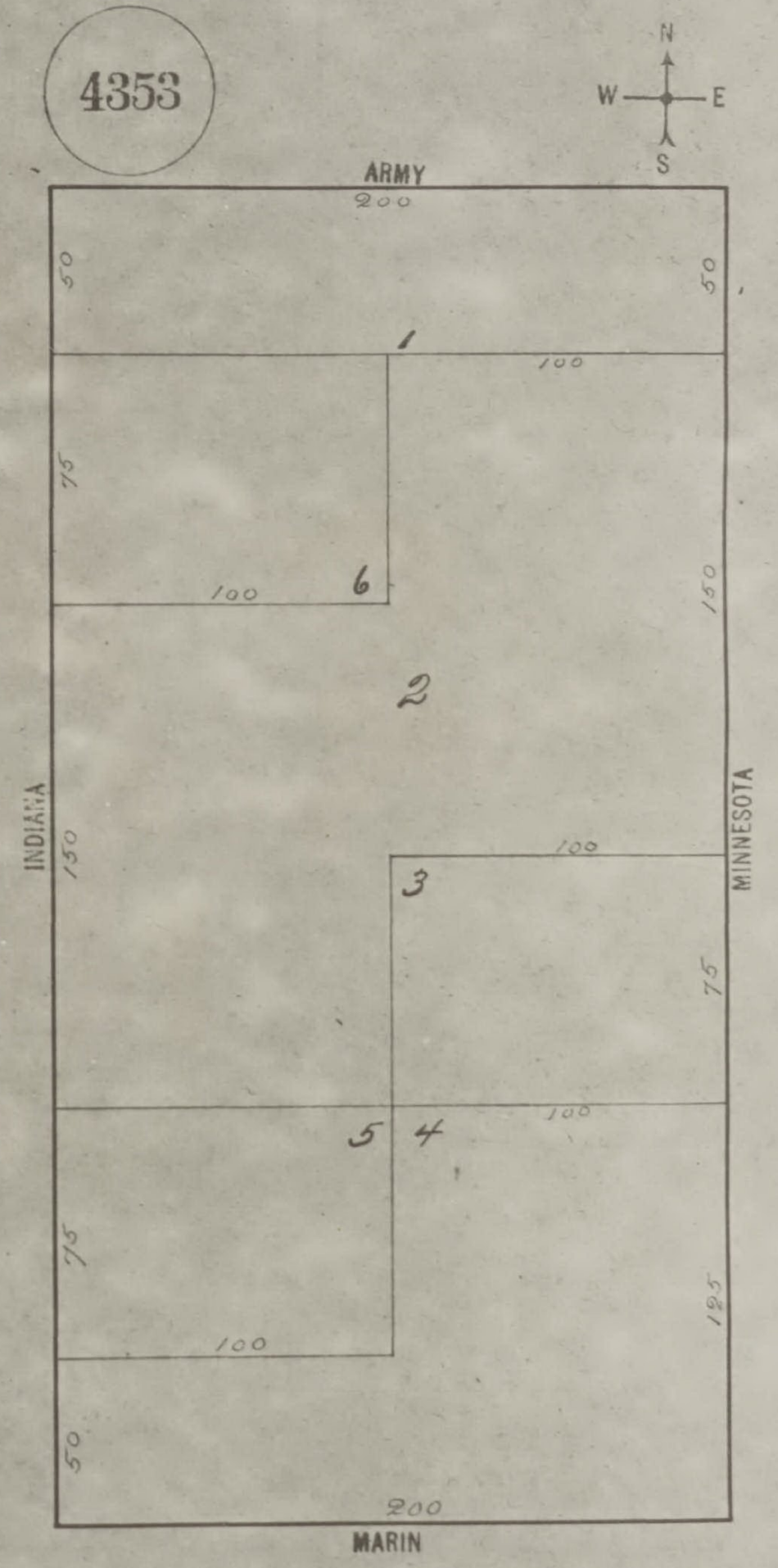
4353
N
W
E
S
ARMY
200
50
50
1
100
75
6
100
150
2
INDIANA
150
100
3
MINNESOTA
75
100
5
4
75
100
125
50
200
MARIN

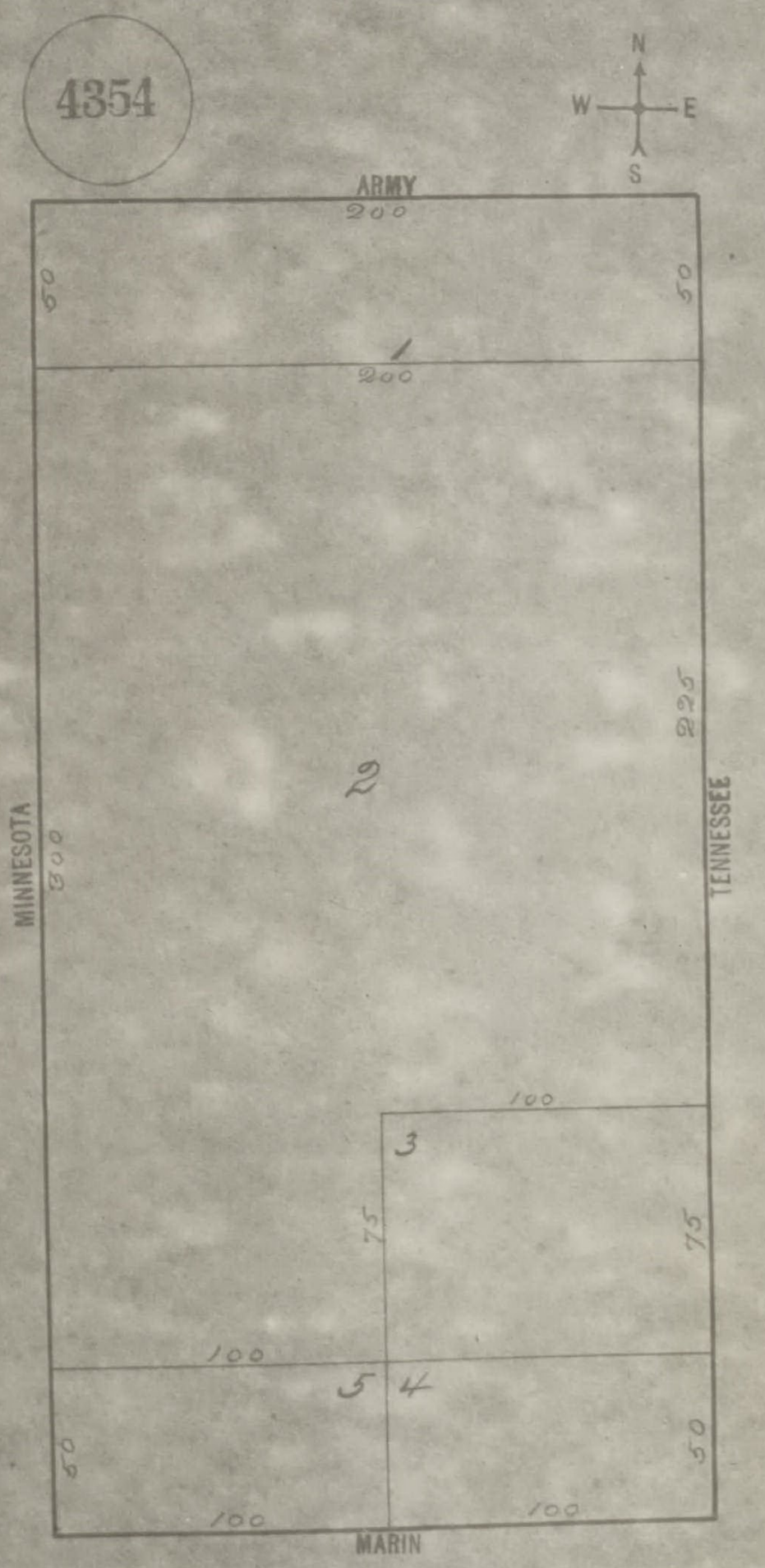
4354
N
W
E
S
ARMY
200
50
50
1
200
225
2
MINNESOTA
300
TENNESSEE
100
3
75
75
100
5
4
50
50
100
100
MARIN

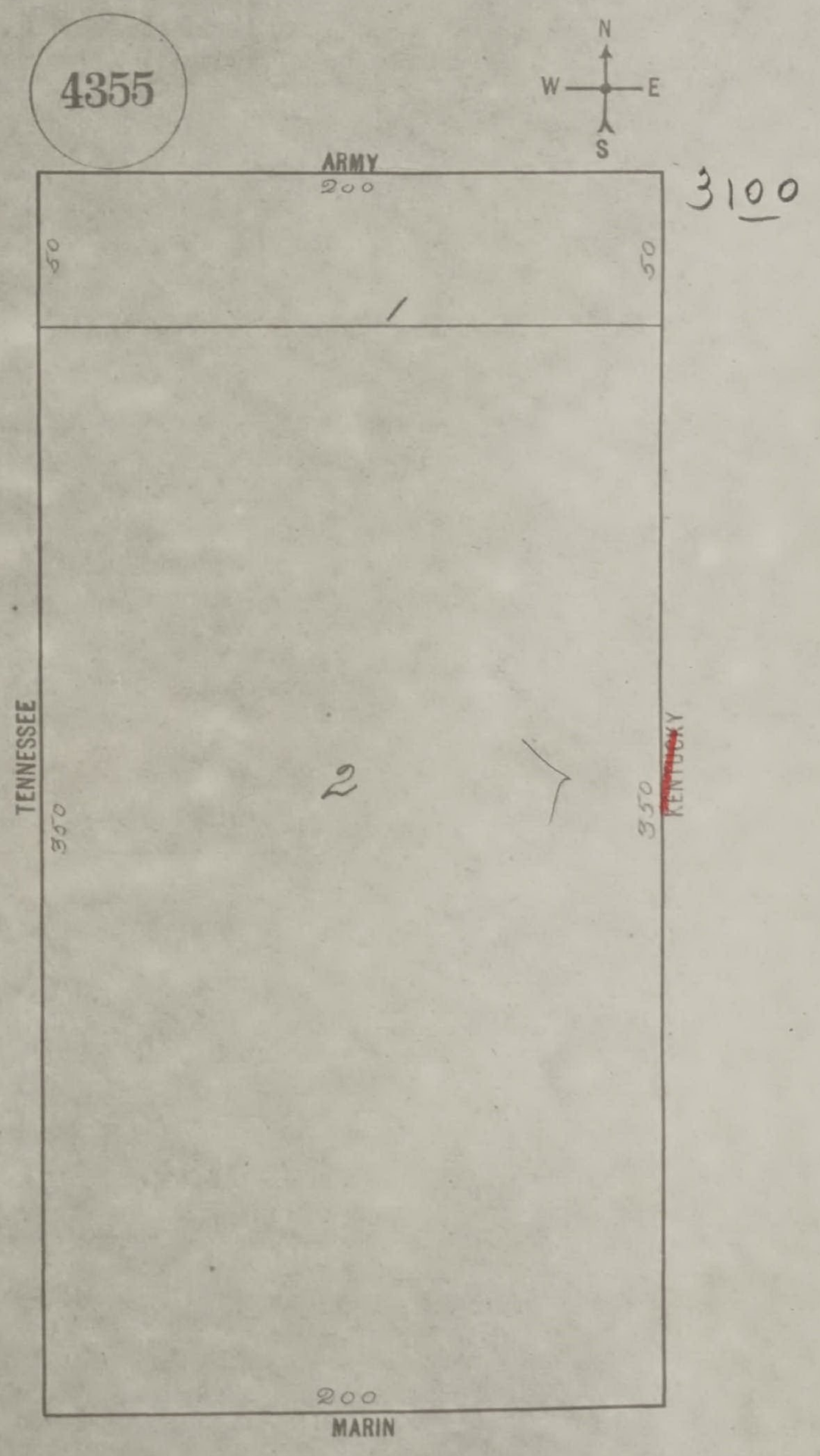
4355
N
W
E
S
ARMY
200
50
50
1
2
TENNESSEE
350
~~KENTUCKY~~
350
200
MARIN

3100

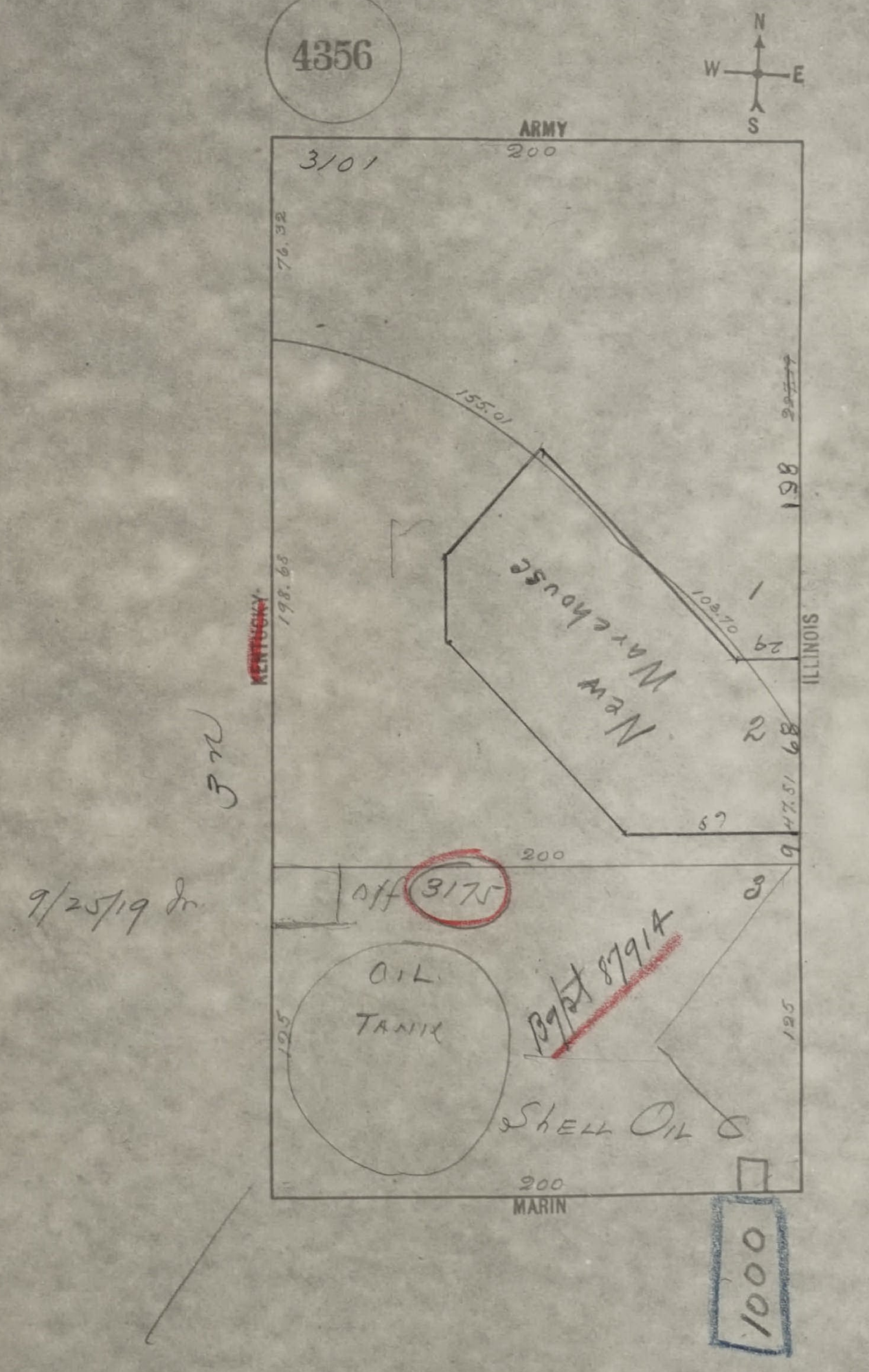
4356
N
W
E
S
ARMY
200
3/101
76.32
155.01
198
1
103.70
29
ILLINOIS
~~KENTUCKY~~
198.68
New Warehouse
2
68
47.51
67
9
3R
200
9/25/19 Jr.
Off 3175
3
~~Bplt 87914~~
OIL TANK
125
125
Shell Oil Co
200
MARIN
1000

MAY 11 1939


4357
N
W
E
S
ARMY
200
1
ILLINOIS
400
400
MICHIGAN
200
MARIN

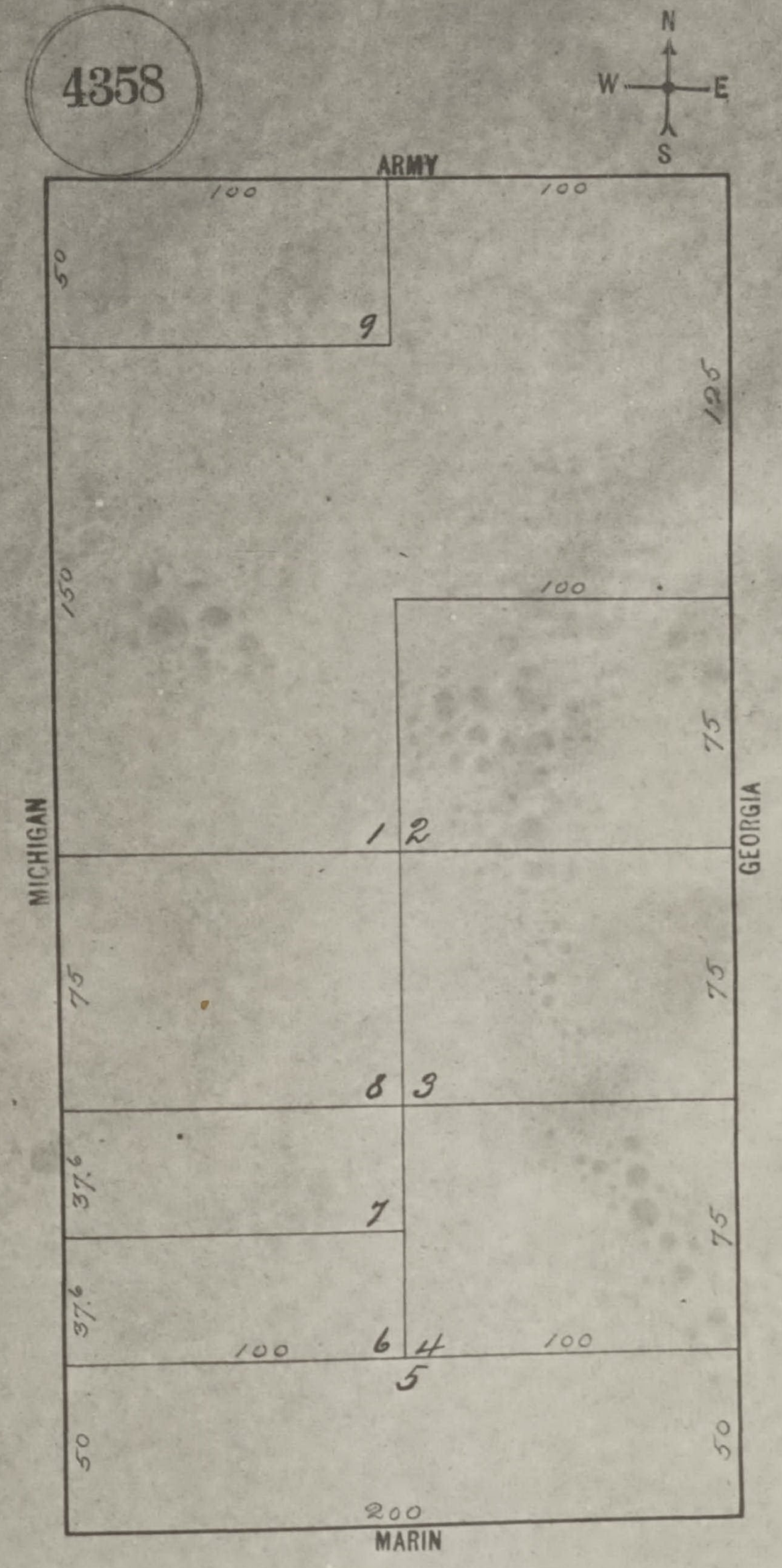
4358
N
W
E
S
ARMY
MICHIGAN
GEORGIA
MARIN
100
100
50
9
125
150
100
75
1
2
75
75
8
3
37,6
7
37,6
75
6
4
5
100
100
50
50
200

SAN FRANCISCO DEPARTMENT OF BUILDING INSPECTION
OFFICIAL COPY

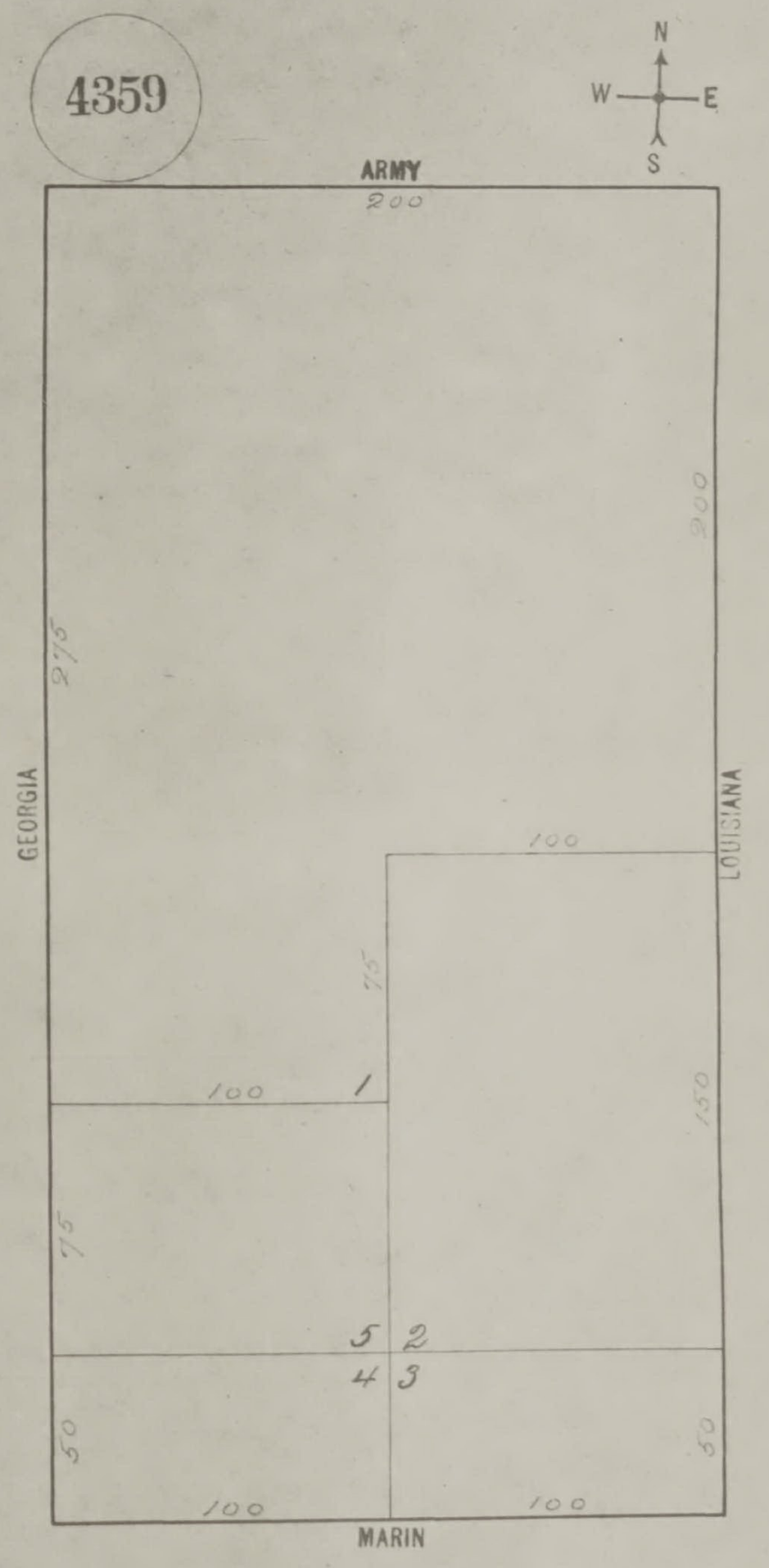
4359
N
W
E
S
ARMY
200
GEORGIA
275
LOUISIANA
200
100
75
100
1
150
75
5
2
4
3
50
50
100
100
MARIN

SAN FRANCISCO DEPARTMENT OF BUILDING INSPECTION
OFFICIAL COPY

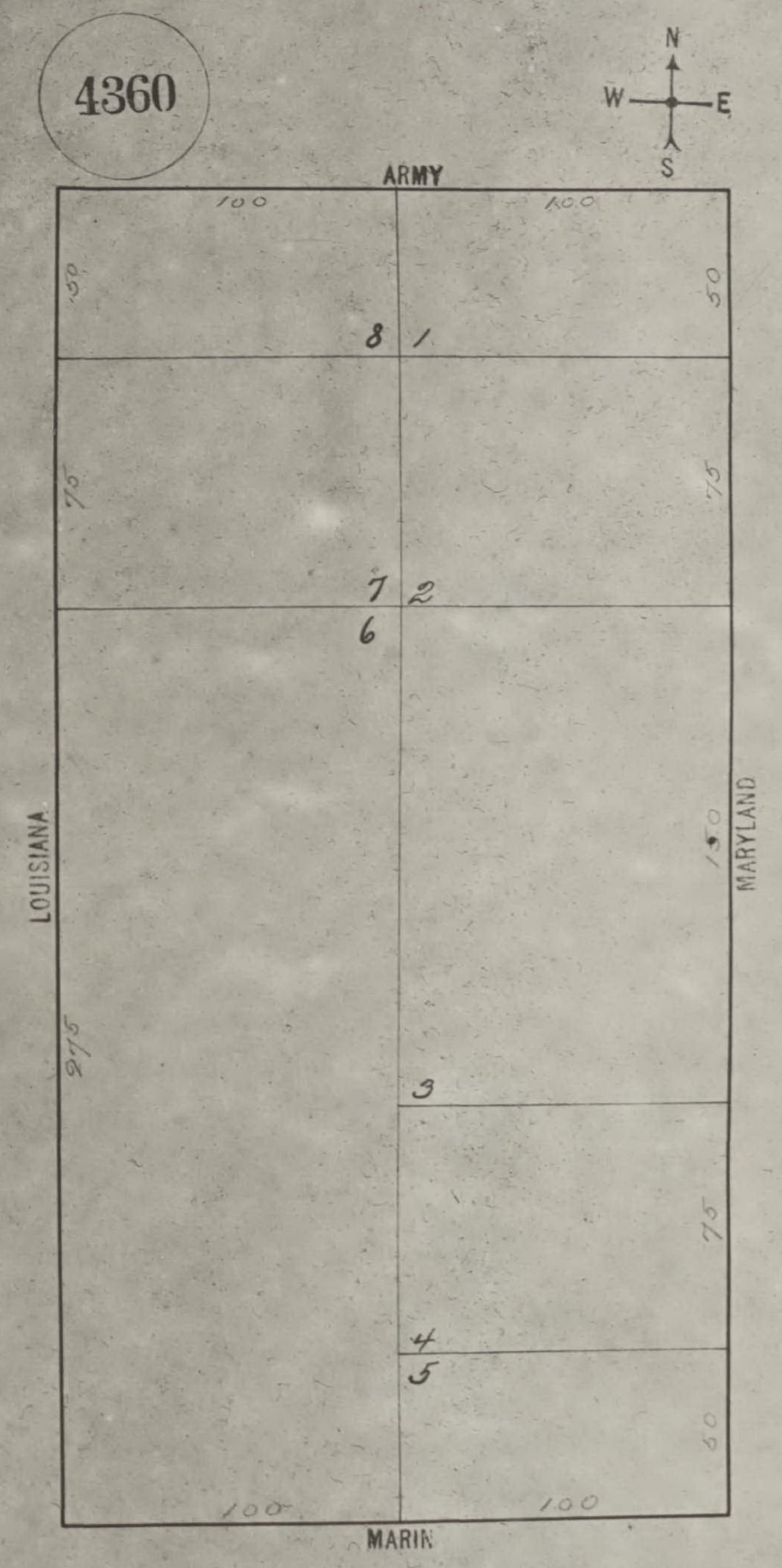
4360
N
W
E
S
ARMY
100
100
50
50
8
1
75
75
7
2
6
LOUISIANA
275
150
MARYLAND
3
75
4
5
50
100
100
MARIN


4361
N
W
E
S
ARMY
200
1
MARYLAND
400
400
DELAWARE
200
MARIN


4362
N
W
E
S
ARMY
200
DELAWARE
400
MASSACHUSETTS
400
200
MARIN


4363
N
W
E
S
ARMY
200
1
MASSACHUSETTS
400
400
NEW YORK
200
MARIN


4364
N
W
E
S
ARMY
200
NEW YORK
400
OKLAHOMA
400
200
MARIN

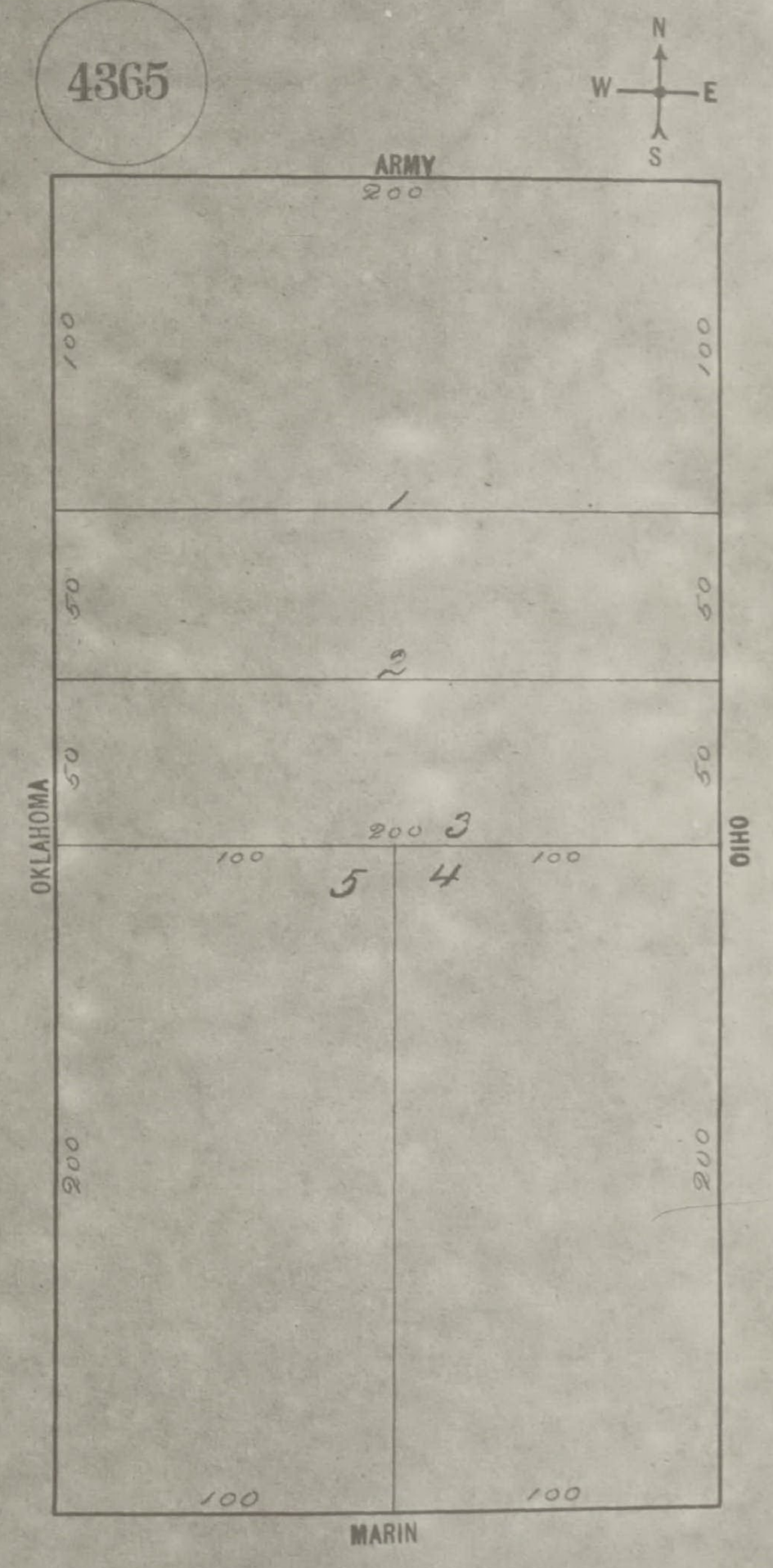
4365
N
W
E
S
ARMY
200
100
100
1
50
50
2
50
50
OKLAHOMA
OHIO
200
3
100
100
5
4
200
200
100
100
MARIN


4366
N
W
E
S
ARMY
200
1
OHIO
400
400
WATER FRONT
200
MARIN

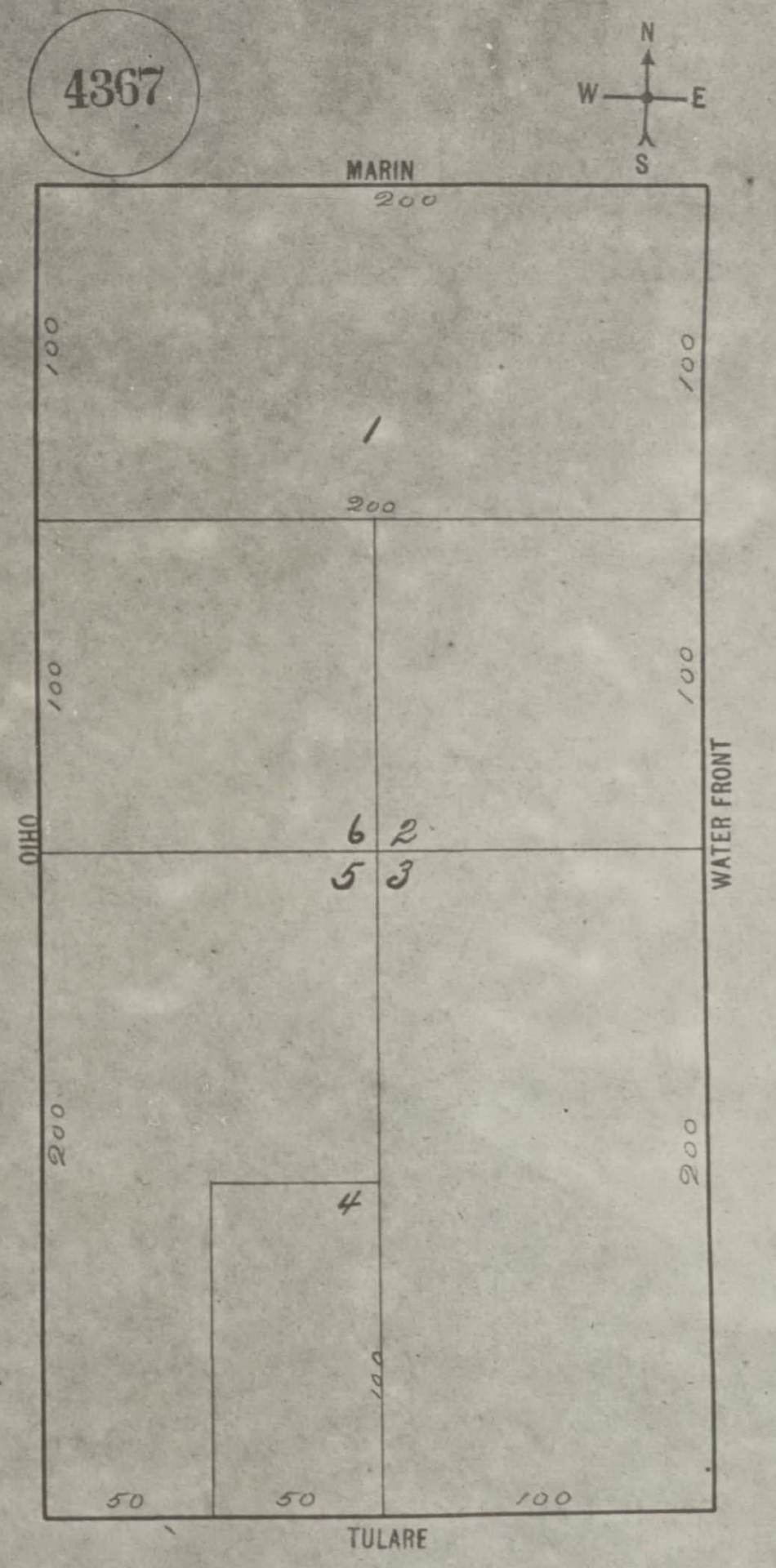
4367
N
W
E
S
MARIN
200
100
100
1
200
100
100
OHIO
WATER FRONT
6
2
5
3
200
200
4
100
50
50
100
TULARE

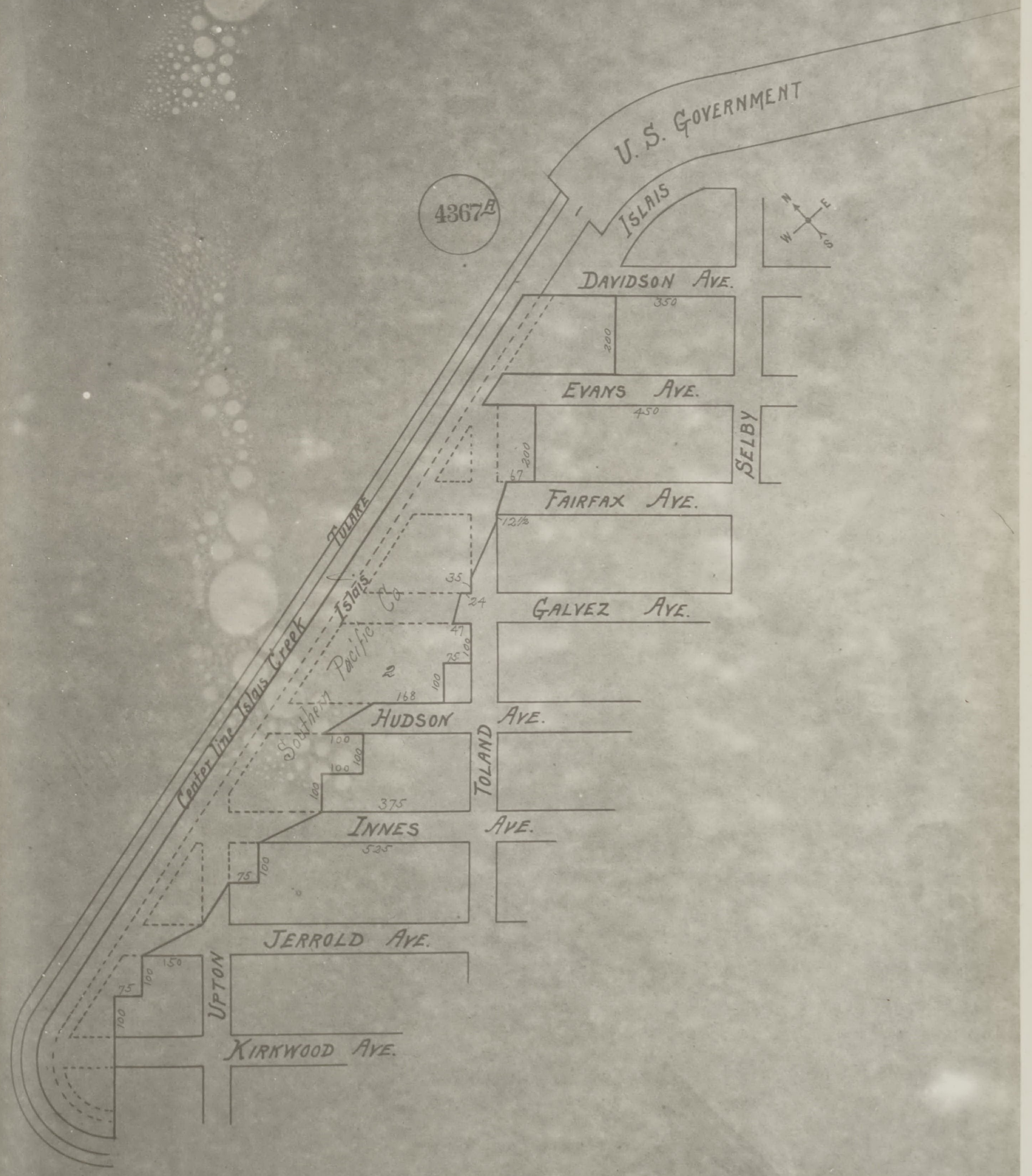
4367B
U. S. GOVERNMENT
ISLAIS
N
E
S
W
DAVIDSON AVE.
354
220
EVANS AVE.
450
200
SELBY
FAIRFAX AVE.
GALVEZ AVE.
Tulare
Center line Islais Creek
Islais
Southern Pacific Co.
2
168
HUDSON AVE.
TOLAND
375
INNES AVE.
525
JERROLD AVE.
UPTON
KIRKWOOD AVE.

OFFICIAL COPY
SAN FRANCISCO
DBI
DEPARTMENT OF
BUILDING INSPECTION

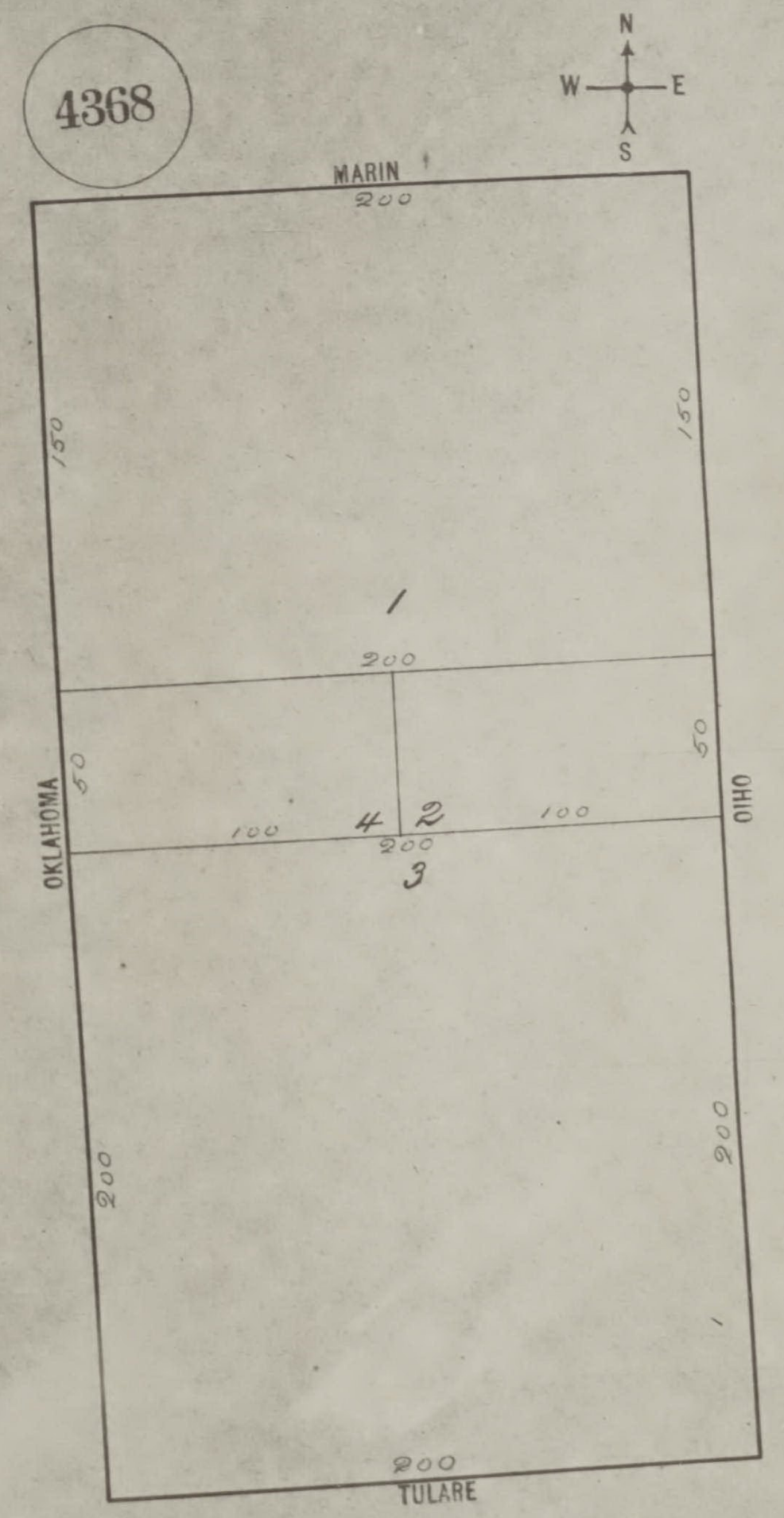
4368
N
W
E
S
MARIN
200
150
150
1
200
50
50
OKLAHOMA
OHIO
100
4
2
100
200
3
200
200
200
TULARE


4369
N
W
E
S
MARIN
200
NEW YORK
400
OKLAHOMA
400
200
TULARE


4370
N
W
E
S
MARIN
200
1
MASSACHUSETTS
400
400
NEW YORK
200
TULARE


4371
N
W
E
S
MARIN
200
1
DELAWARE
400
MASSACHUSETTS
400
200
TULARE

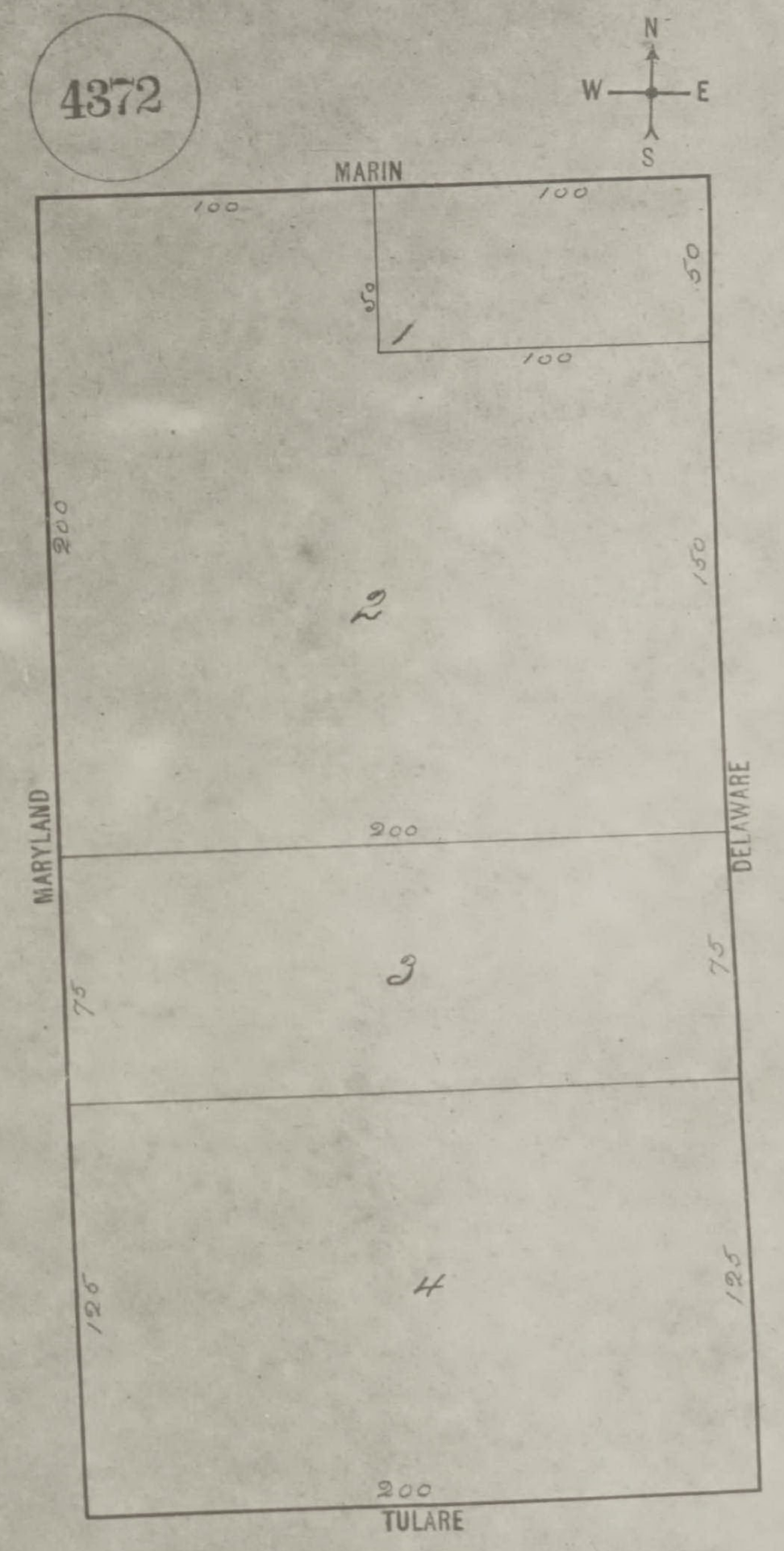
4372
N
W
E
S
MARIN
100
100
50
50
1
100
200
150
2
MARYLAND
DELAWARE
200
75
3
75
125
4
125
200
TULARE


4373
N
W
E
S
MARIN
200
LOUISIANA
400
MARYLAND
400
200
TULARE

SAN FRANCISCO DBI DEPARTMENT OF BUILDING INSPECTION
OFFICIAL COPY


4374
N
W
E
S
MARIN
200
GEORGIA
400
LOUISIANA
400
200
TULARE


4375
N
W
E
S
MARIN
200
/
MICHIGAN
400
400
GEORGIA
200
TULARE


4376
N
W
E
S
MARIN
200
1
ILLINOIS
400
MICHIGAN
400
200
TULARE


4377
N
W
E
S
MARIN
200
3201
1
~~KENTUCKY~~
400
400
ILLINOIS
200
TULARE


4378
N
W
E
S
MARIN
200
3200
1
TENNESSEE
400
400
~~KENTUCKY~~
200
TULARE

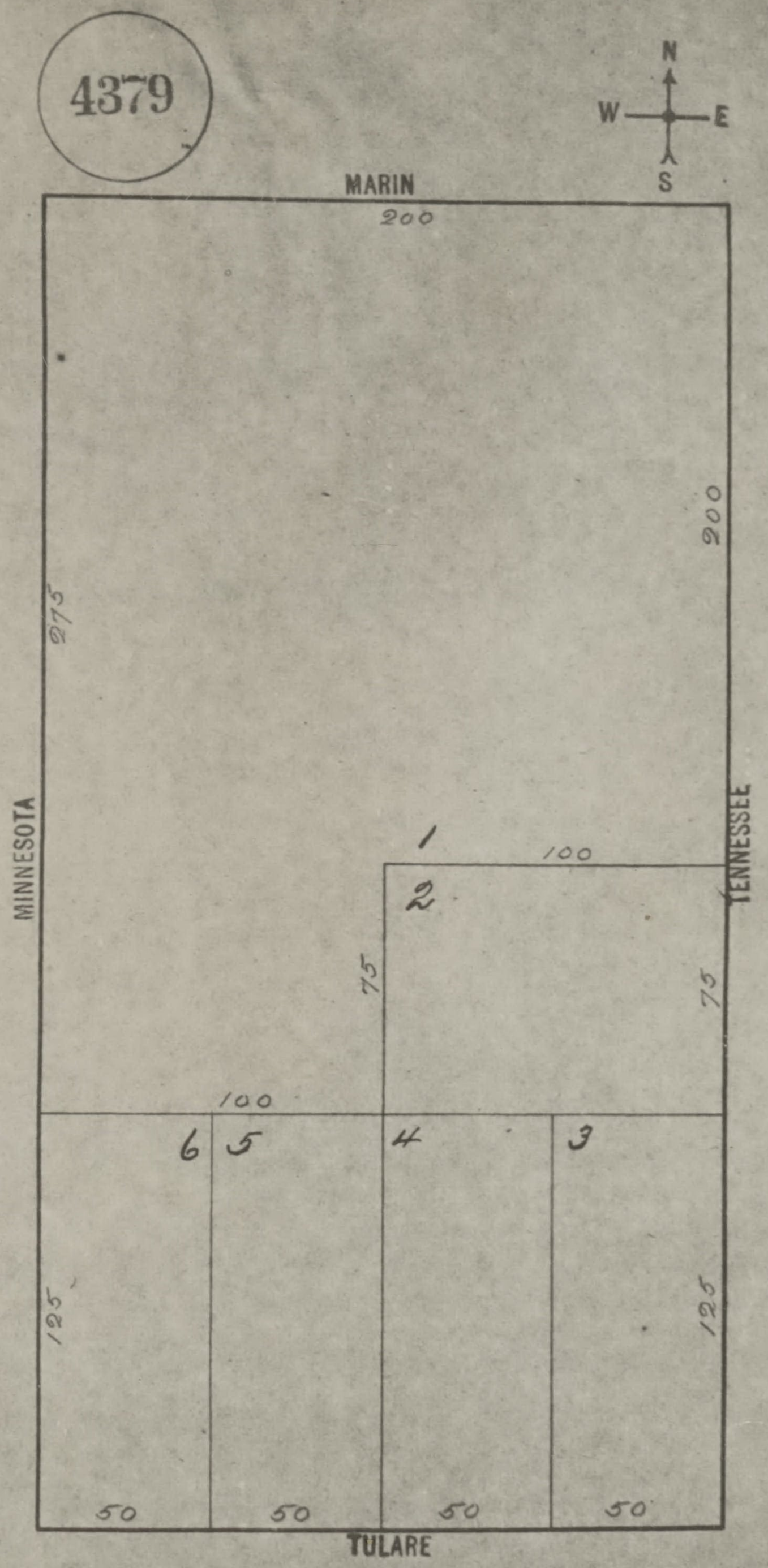
4379
N
W
E
S
MARIN
200
MINNESOTA
275
TENNESSEE
200
1
100
2
75
75
100
6
5
4
3
125
125
50
50
50
50
TULARE

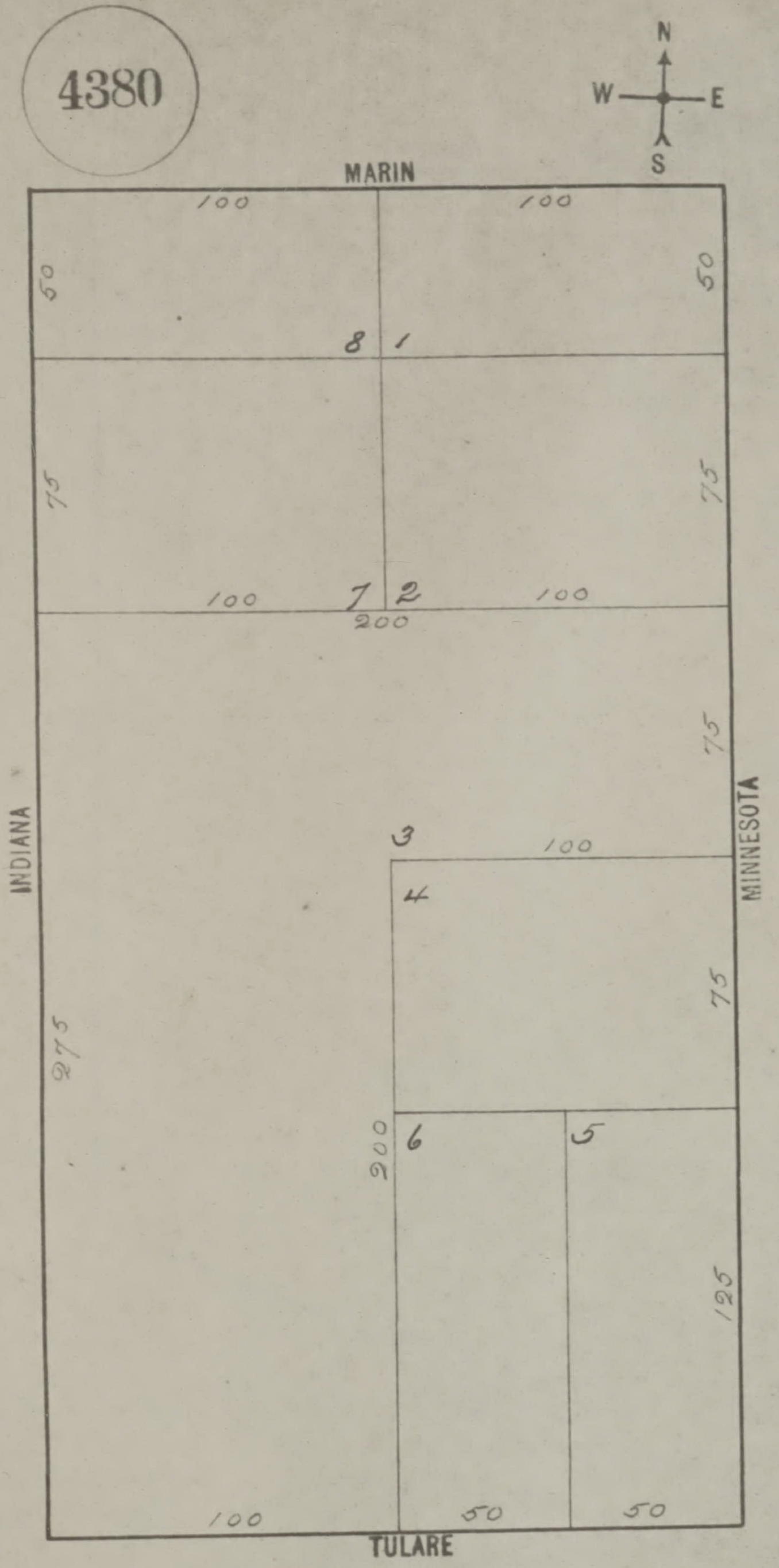
4380
N
W
E
S
MARIN
INDIANA
MINNESOTA
TULARE
100
100
50
50
8
1
75
75
7
2
100
100
200
75
3
100
4
75
275
200
6
5
125
100
50
50

SAN FRANCISCO DEPARTMENT OF BUILDING INSPECTION
OFFICIAL COPY


4381
N
W
E
S
MARIN
200
1
IOWA
312
INDIANA
400
218
TULARE

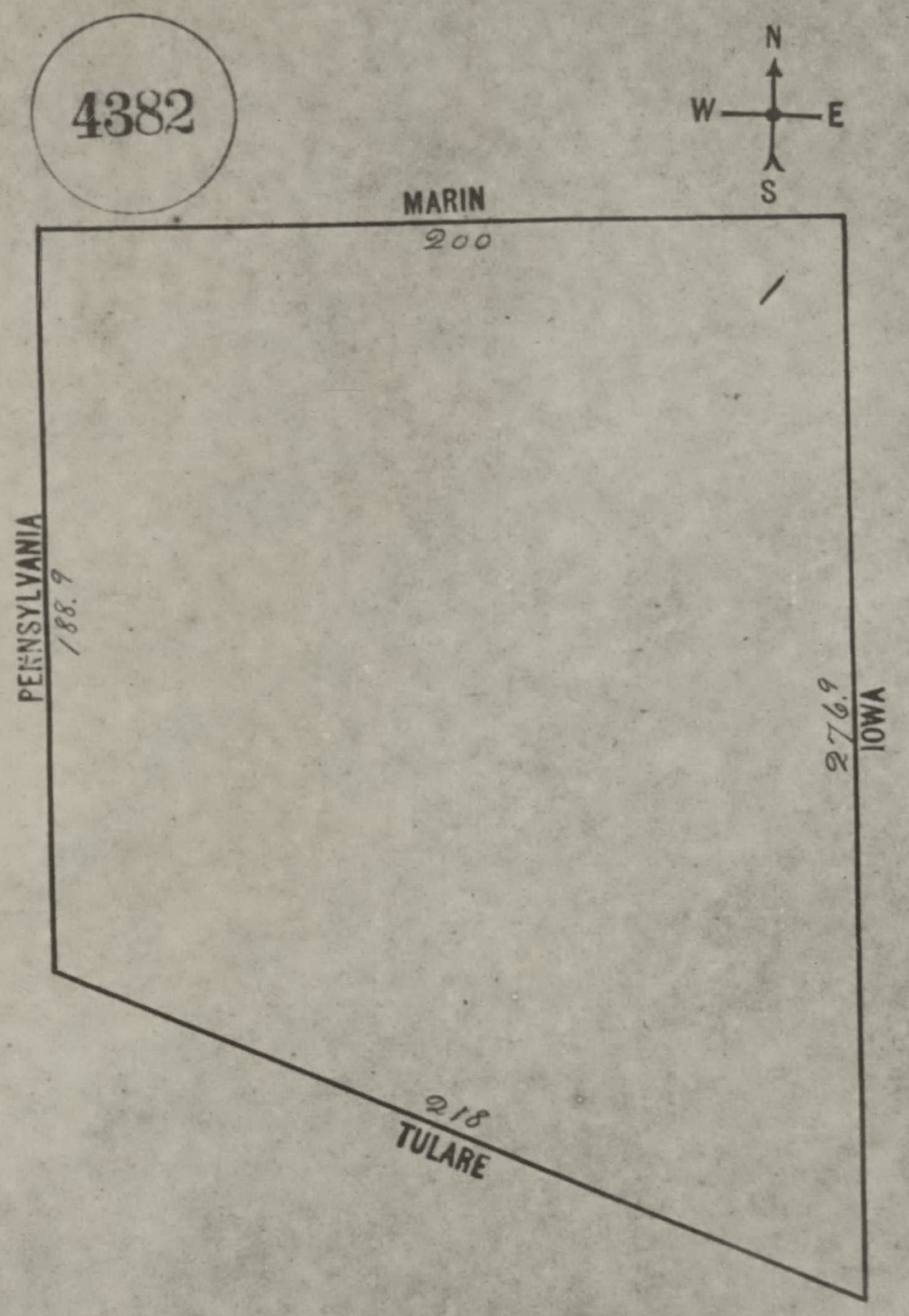
4382
N
W
E
S
MARIN
200
1
PENNSYLVANIA
188.9
IOWA
276.9
218
TULARE

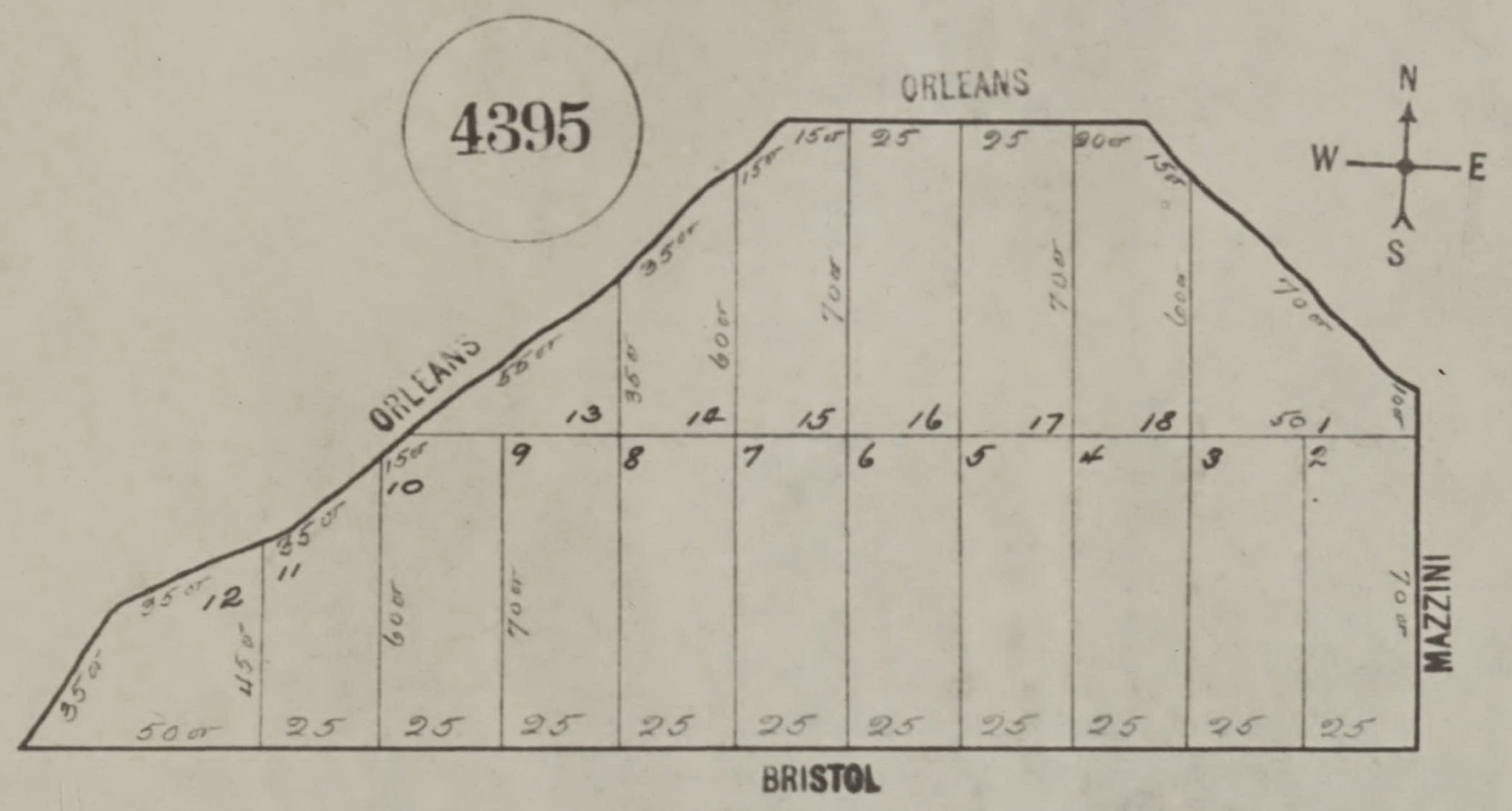
4395
ORLEANS
ORLEANS
BRISTOL
MAZZINI
N
W
E
S
1
2
3
4
5
6
7
8
9
10
11
12
13
14
15
16
17
18
15 or
25
25
20 or
15 or
15 or
35 or
35 or
35 or
60 or
70 or
70 or
60 or
70 or
10 or
50
15 or
35 or
35 or
35 or
45 or
60 or
70 or
70 or
50 or
25
25
25
25
25
25
25
25
25
25

SAN FRANCISCO DEPARTMENT OF BUILDING INSPECTION
OFFICIAL COPY

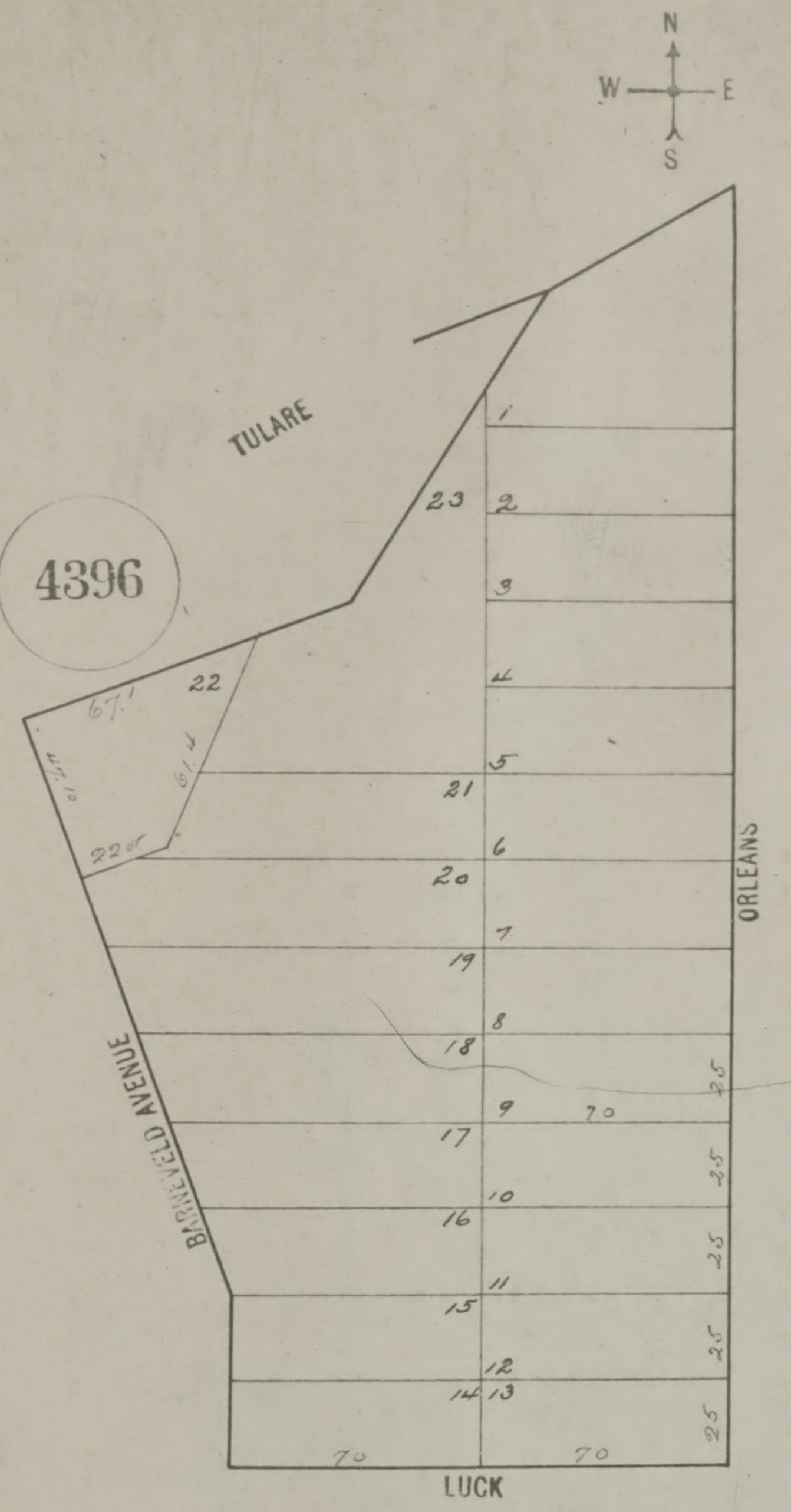
N
W
E
S
TULARE
4396
ORLEANS
BARNEVELD AVENUE
LUCK
1
2
3
4
5
6
7
8
9
10
11
12
13
14
15
16
17
18
19
20
21
22
23
67.1
47.0
61.4
22.5
70
70
70
25
25
25
25
25

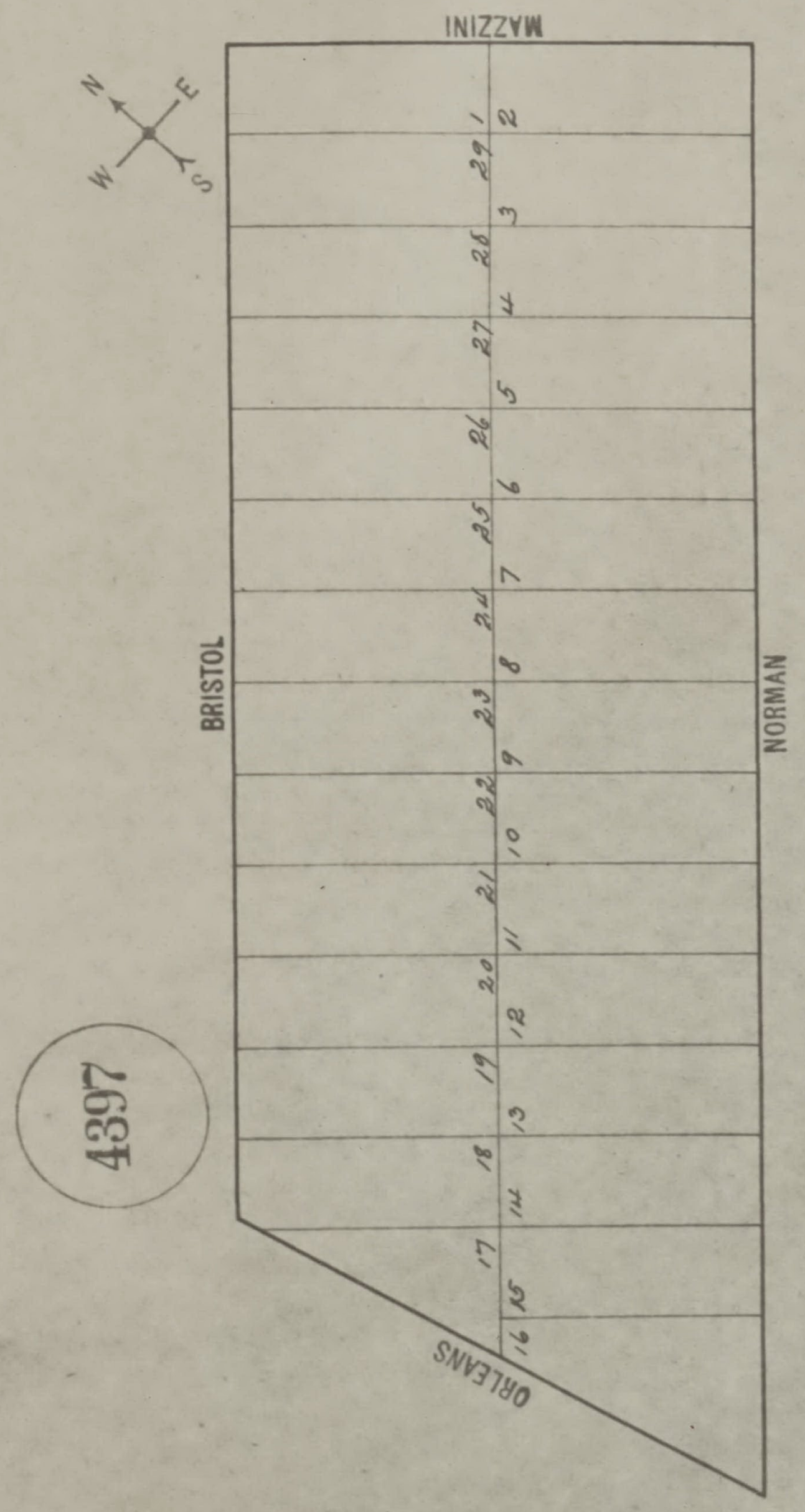
4397
N
E
S
W
MAZZINI
BRISTOL
NORMAN
ORLEANS
1
2
29
3
28
4
27
5
26
6
25
7
24
8
23
9
22
10
21
11
20
12
19
13
18
14
17
15
16

SAN FRANCISCO DEPARTMENT OF BUILDING INSPECTION
OFFICIAL COPY

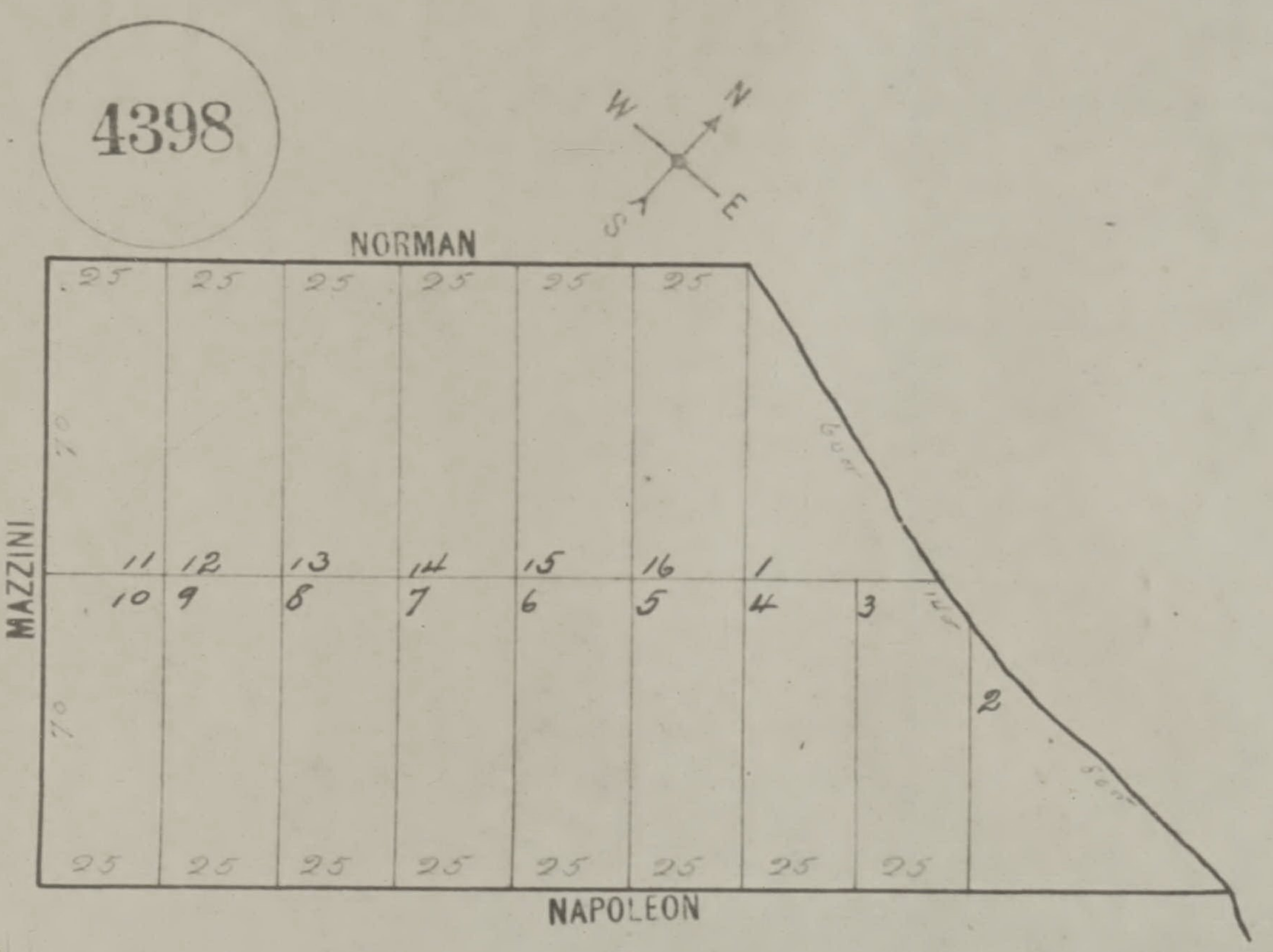
4398
N
W
E
S
NORMAN
25
25
25
25
25
25
MAZZINI
70
70
11
12
13
14
15
16
1
10
9
8
7
6
5
4
3
2
25
25
25
25
25
25
25
25
NAPOLEON

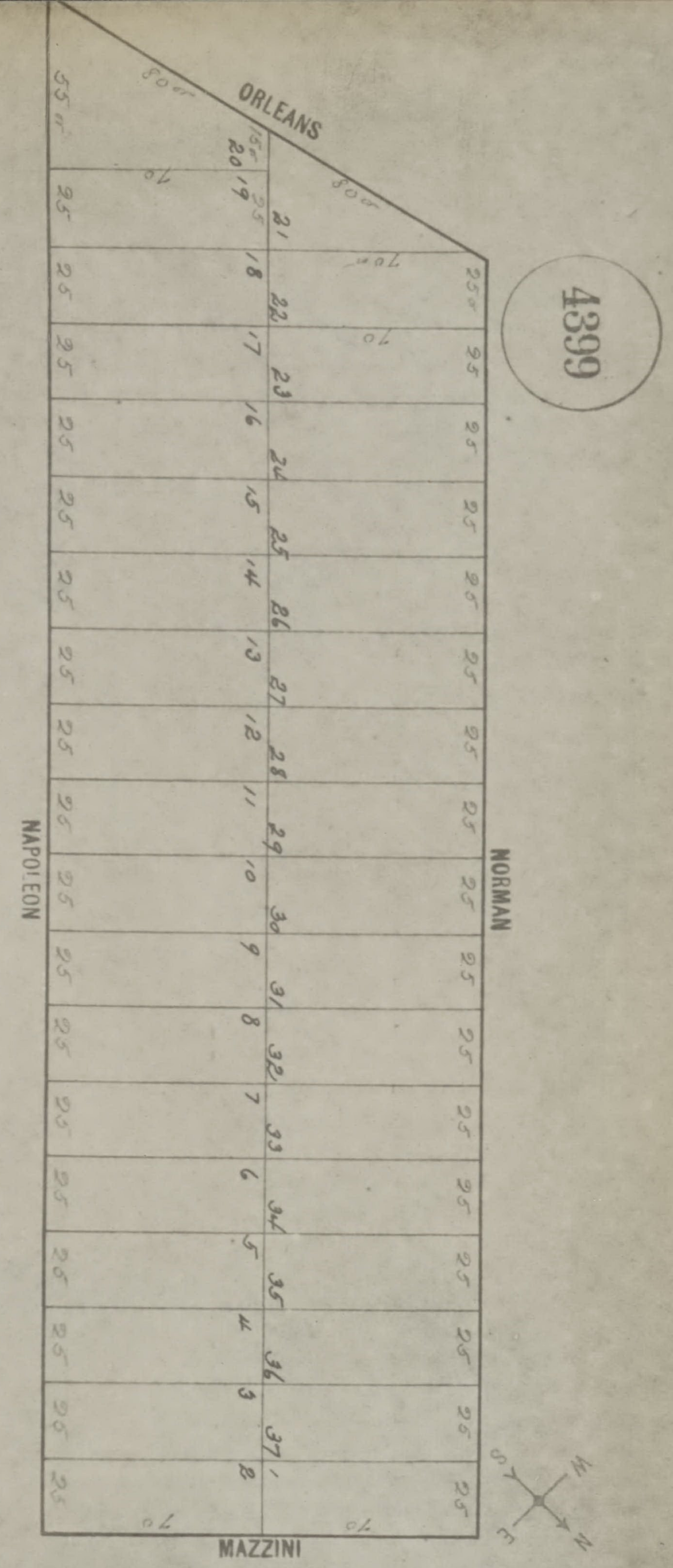
4399
ORLEANS
NORMAN
NAPOLEON
MAZZINI
2
3
4
5
6
7
8
9
10
11
12
13
14
15
16
17
18
19
20
21
22
23
24
25
26
27
28
29
30
31
32
33
34
35
36
37
25
70
80
N
S
E
W

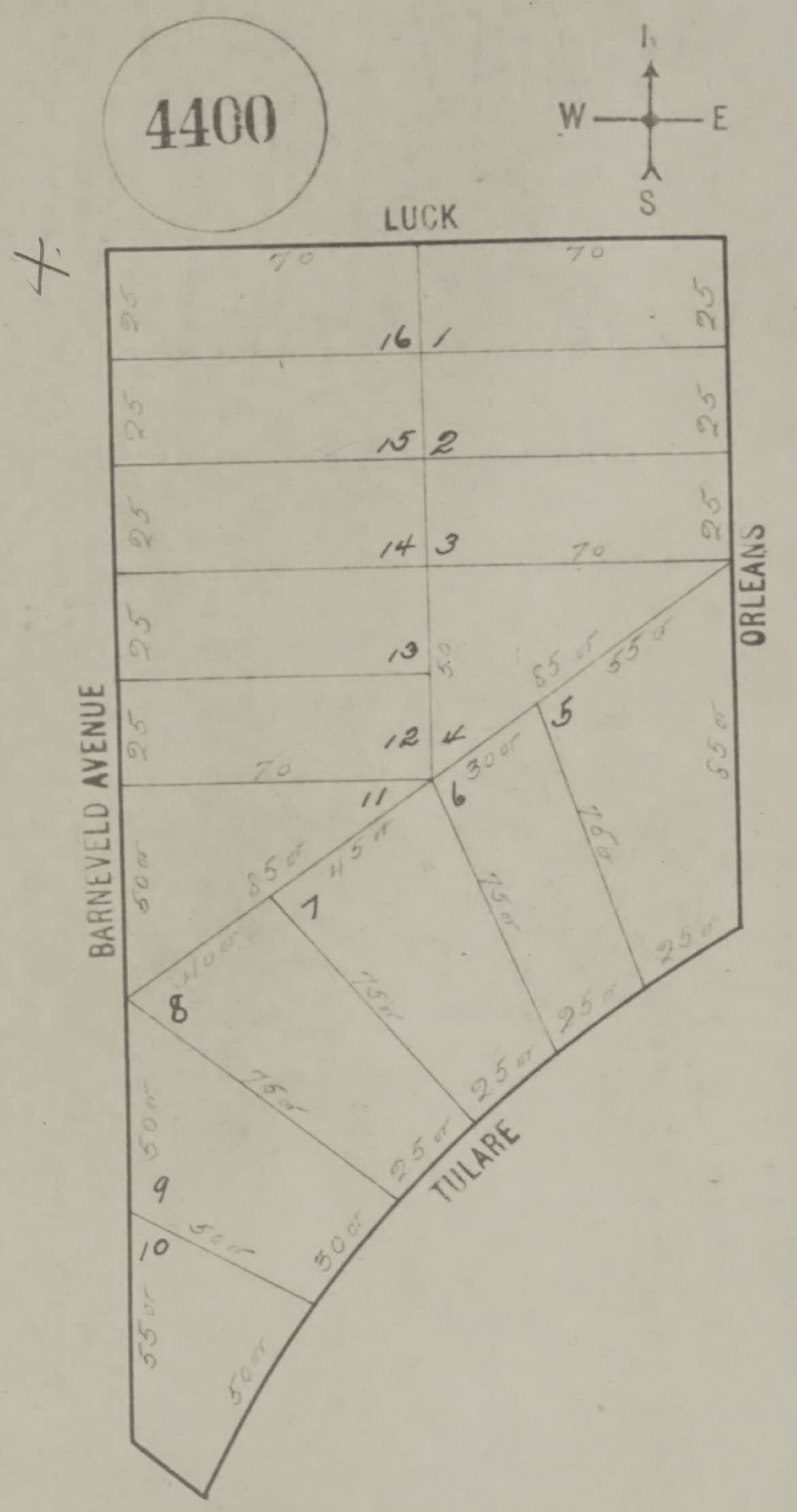
4400
N
W
E
S
LUCK
ORLEANS
TULARE
BARNEVELD AVENUE
4
70
70
25
25
25
25
25
25
25
25
25
70
70
16 1
15 2
14 3
13
50
12
11
6
5
7
8
9
10
85 or
55 or
30 or
55 or
85 or
45 or
75 or
75 or
75 or
75 or
40 or
50 or
50 or
50 or
55 or
50 or
30 or
25 or
25 or
25 or
25 or

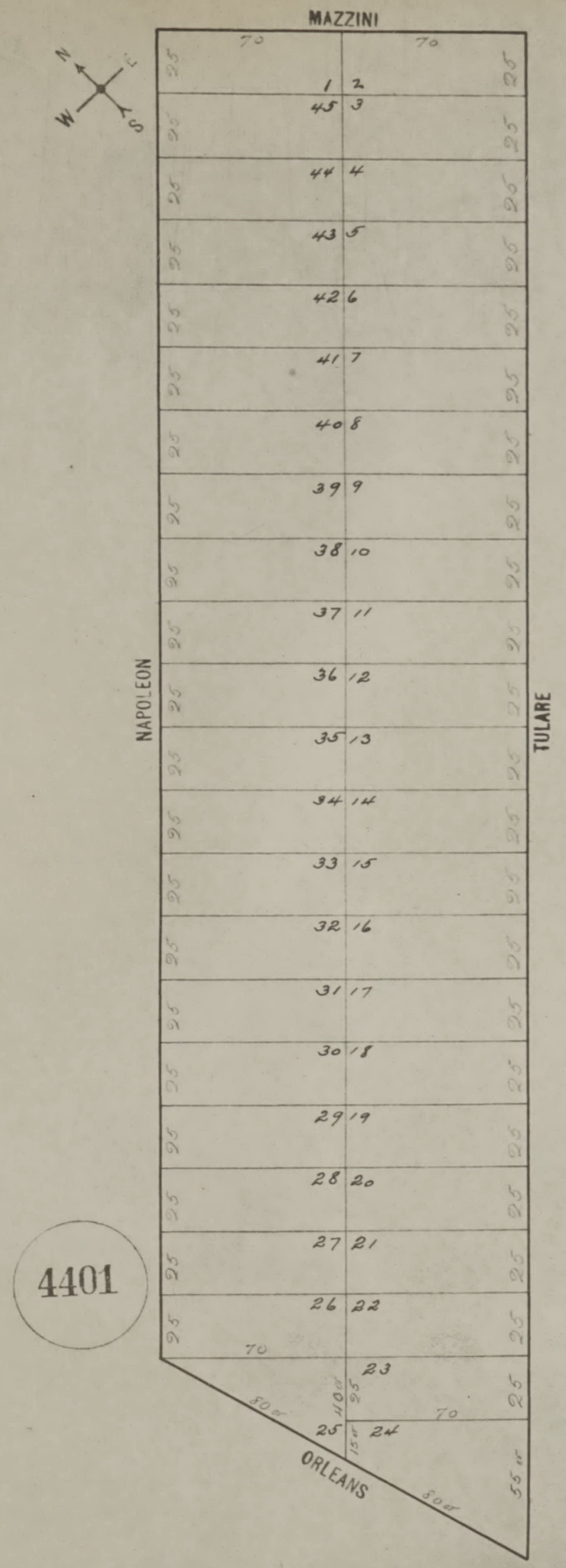
MAZZINI
N
E
S
W
70
70
1
2
45
3
44
4
43
5
42
6
41
7
40
8
39
9
38
10
37
11
36
12
35
13
34
14
33
15
32
16
31
17
30
18
29
19
28
20
27
21
26
22
23
25
24
NAPOLEON
TULARE
ORLEANS
25
80'
50'
55'
110'
95
15'
4401

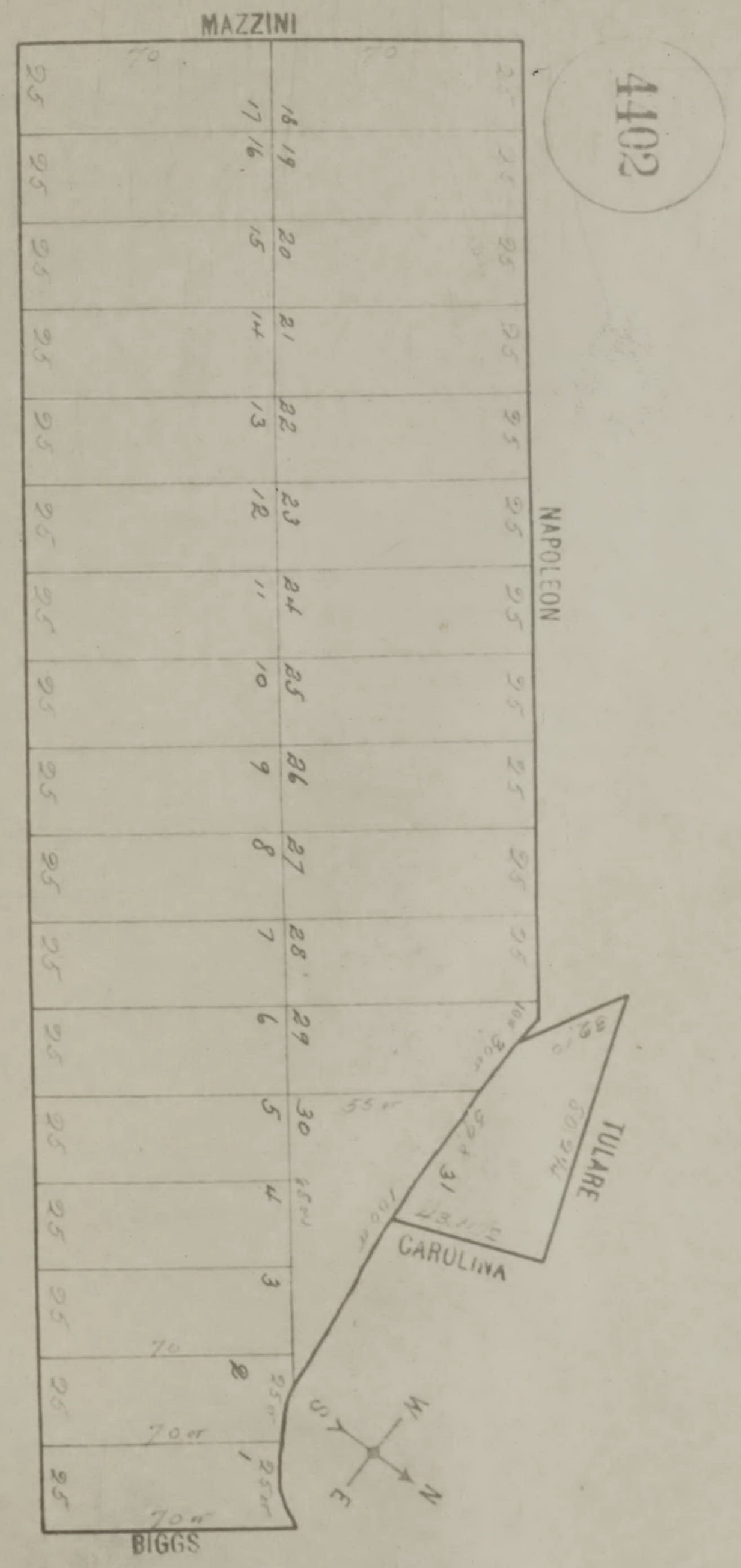
4102
MAZZINI
NAPOLEON
TULARE
CARULINA
BIGGS
1
2
3
4
5
6
7
8
9
10
11
12
13
14
15
16
17
18
19
20
21
22
23
24
25
26
27
28
29
30
31
25
70
N
E
S
W

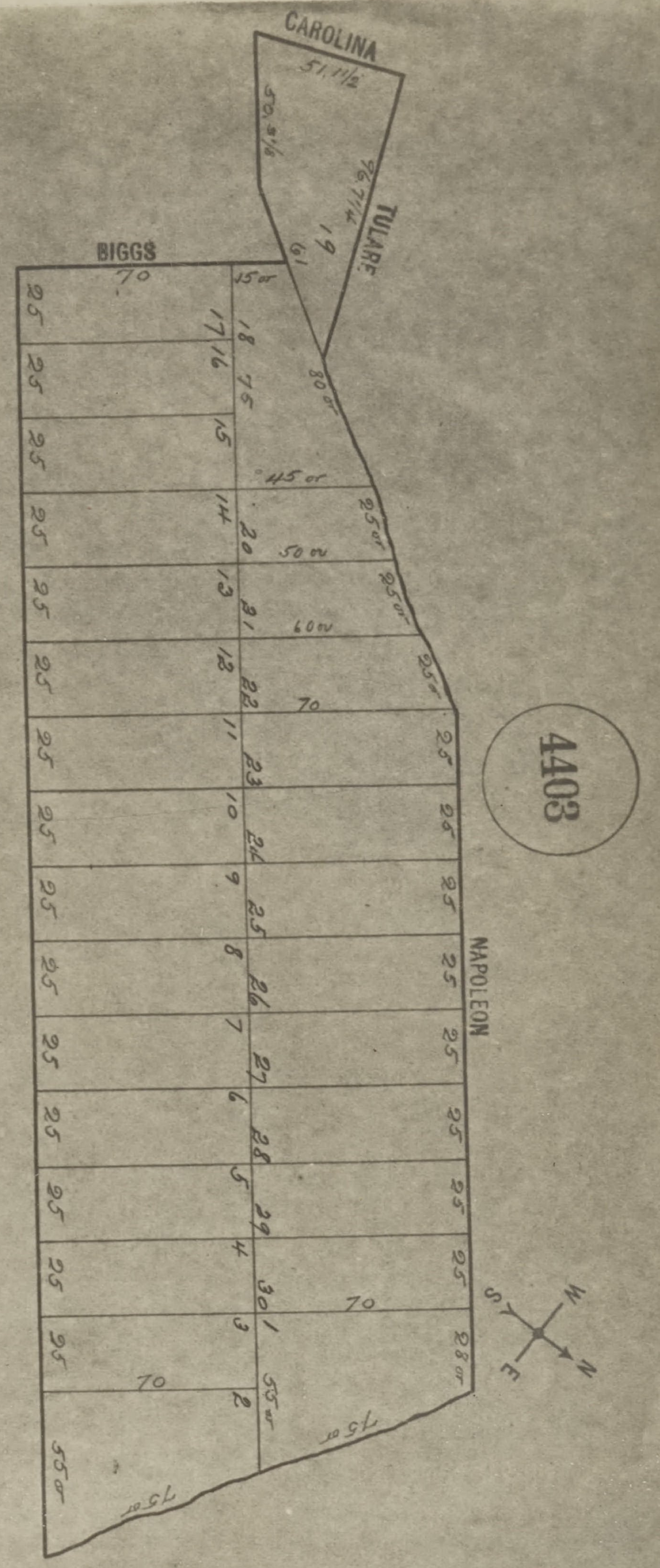
4403
CAROLINA
TULARE
BIGGS
NAPOLEON
W
S
E
N
51.11½
70
25
75
45
50
60
28
55
1
2
3
4
5
6
7
8
9
10
11
12
13
14
15
16
17
18
19
20
21
22
23
24
25
26
27
28
29
30

SAN FRANCISCO
DBI
DEPARTMENT OF
BUILDING INSPECTION
OFFICIAL COPY

PRINTERS·
LITHOGRAPHERS·
A. CARLISLE & CO.
645 HARRISON ST.
· SAN FRANCISCO 7·
TO DUPLICATE THIS ORDER REFER TO
Nº 67-0557